

+NOTICE!!

These documents have been scanned!

Do not place un-scanned documents beneath this notice!

Do not remove this notice from this file!

GPO Jacket No. 560-102
Print Order 61540
Rise Business Services, LLC
Job=AZ15 8/2/2019




Box Number= AZ15213



Claim Begin-End: AMC164418-AMC164571

1 Initial Receipt



AZ15213-8

AMC164727-AMC164418

**NO
DOCUMENTS
FOUND**

NO DOCUMENTS FOUND
NO DOCUMENTS FOUND

NOTICE!!

These documents have been scanned!

Do not place un-scanned documents beneath this notice!

Do not remove this notice from this file!

GPO Jacket No. 560-102
Print Order 61540
Rise Business Services, LLC
Job=AZ15 8/2/2019



Box Number= AZ15213



Claim Begin-End: AMC164418-AMC164571

2 Correspondence



AZ15213-8

AMC164727-AMC164418

**NO
DOCUMENTS
FOUND**

NO DOCUMENTS FOUND
NO DOCUMENTS FOUND

NOTICE!!

These documents have been scanned!

Do not place un-scanned documents beneath this notice!

Do not remove this notice from this file!

GPO Jacket No. 560-102
Print Order 61540
Rise Business Services, LLC
Job=AZ15 8/2/2019



Box Number= AZ15213



Claim Begin-End: AMC164418-AMC164571

3 Transfers



AZ15213-8

AMC164727-AMC164418

**NO
DOCUMENTS
FOUND**

NO DOCUMENTS FOUND
NO DOCUMENTS FOUND

NOTICE!!

These documents have been scanned!

Do not place un-scanned documents beneath this notice!

Do not remove this notice from this file!

GPO Jacket No. 560-102
Print Order 61540
Rise Business Services, LLC
Job=AZ15 8/2/2019



Box Number= AZ15213



Claim Begin-End: AMC164418-AMC164571

4 Annual Filings



AZ15213-8

AMC164727-AMC164418

**NO
DOCUMENTS
FOUND**

NO DOCUMENTS FOUND
NO DOCUMENTS FOUND

NOTICE!!

These documents have been scanned!

Do not place un-scanned documents beneath this notice!

Do not remove this notice from this file!

GPO Jacket No. 560-102
Print Order 61540
Rise Business Services, LLC
Job=AZ15 8/2/2019




Box Number= AZ15213



Claim Begin-End: AMC164418-AMC164571

5 Miscellaneous



AZ15213-8

AMC164727-AMC164418

**NO
DOCUMENTS
FOUND**

NO DOCUMENTS FOUND
NO DOCUMENTS FOUND

NOTICE!!

These documents have been scanned!

Do not place un-scanned documents beneath this notice!

Do not remove this notice from this file!

GPO Jacket No. 560-102
Print Order 61540
Rise Business Services, LLC
Job=AZ15 8/2/2019



Box Number= AZ15213



Claim Begin-End: AMC164418-AMC164571

6 Location Notices-Amendments and Supporting Documents



AZ15213-8

AMC164727-AMC164418

ARIZONA

AMENDED AND ADDITIONAL CERTIFICATE OF LOCATION OF LODE MINING CLAIM

THIS IS TO CERTIFY THAT Cyprus Mines Corporation, a corporation, owner of the Copperstone 245 Lode Mining Claim originally located on FEB. 26, 1982 and recorded in Book 1276, Page(s) 518 of La Paz County, Arizona, hereby amends, locates, and claims in compliance with all federal, state and local laws and customs applicable thereto the following described valuable lode or vein mineral deposit:

The name of this claim is the Copperstone 245 Lode Mining Claim.

This claim is 1500 feet in length and 600 feet in width. The general course of this claim is NORTH-SOUTH and it is situated in the Plomosa Mining District, La Paz County, Arizona. The monument at which this location notice is posted lies within the boundaries of the claim within approximately 25 feet of Corner No. 1. This claim runs from the location monument on which this notice is posted 1495 feet in a Southeasterly direction to the SOUTH end line and 5 feet in a Northeasterly direction to the NORTH end line and is also marked by six monuments, one at each corner and one at the center of each end line of the claim, making the claim in the form of a parallelogram. The location monument at which this notice is posted is situated within Section 24, T. 6 North, R. 20 West, G.&S.R.M., and this claim encompasses portions of the quarter section, subdivision(s), Section(s), Township and Range as follows:

NE 1/4 Section 24, T. 6 N., R. 20 W. G & S.R.M.

The locality of this claim with reference to some natural object or permanent monument and additional information (if any) concerning its locality are as follows:

beginning at the Northwest corner of Section 13, T. 6 North R. 20 West, G.&S.R.M., thence SOUTH 6000 feet, and EAST 2600 feet to Corner No. 1; thence EAST 300 feet to the NORTH End Center; thence EAST 300 feet to Corner No. 2; thence SOUTH 1500 feet to Corner No. 3; thence WEST 300 feet to the SOUTH End Center; thence WEST 300 feet to Corner No. 4; thence NORTH 1500 feet to Corner No. 1.

This Certificate is prepared, posted, and recorded as an amendment of the original location for the purposes of appropriating under the Mining Law of 1872, as amended, and the laws of the State of Arizona all ground within the boundaries herein defined, and for the purpose of correcting any error, irregularity, omission, incompleteness or defect, if any, which may have existed or may exist in the original location or record thereof, and is made without waiver, abandonment or release of any rights acquired or held under or by virtue of said original location and to secure all the benefits of the mining law. In the event said original location is found to be void, or ineffective for any reason, then this location shall be an original location and this certificate an original certificate.

DATED AND POSTED on the ground the 4th day of April, 1986.

RECEIVED

B.L.M. AZ STATE OFFICE

JUN 13 1986

7:45 A.M.

PHOENIX, ARIZO.


Locator(s) Cyprus Mines Corporation

P. O. Box 3299

Englewood, Colorado, 80155

By [Signature], Agent

PHOENIX, A(ii)



RECORDED IN OFFICIAL RECORDS
OF LA PAZ COUNTY, ARIZONA
MAY 12 11 40 AM '86
Lois K. Hesse, COUNTY RECORDER
FEE 5 - PGS 3-3

INDEXED
MICROFILMED

KNOW ALL MEN BY THESE PRESENTS that Brad Wellington, as Agent for Amoco Minerals Company

has located the Copperstone 245 Lode Mining Claim, and by this certificate, and by right of discovery and location, claim 1500 feet, linear and horizontal measurement along the vein thereof, with all its dips, angles and variations as allowed by law, 600 feet on said vein running EAST from the discovery notice and 1500 feet running SOUTH from the discovery notice, and all veins, lodes, ledges, deposits and surface ground within the lines of said claim, situated in the Plamosa Mining District, County of Yuma and State of Arizona, located in the NE 1/4, Sec. 24,

T 6N., R 20 W., G&S R.M., and described by the metes and bounds as follows, to-wit:

Beginning at Corner No. 1; Whence the N.W. Corner of Section 13; T6N., R 20W., bears

N 30° 57' W, 6997 feet;

Thence, EAST

300 feet to the North End Center;

Thence, EAST

300 feet to Corner 2;

Thence, SOUTH

1500 feet to Corner 3;

Thence, WEST

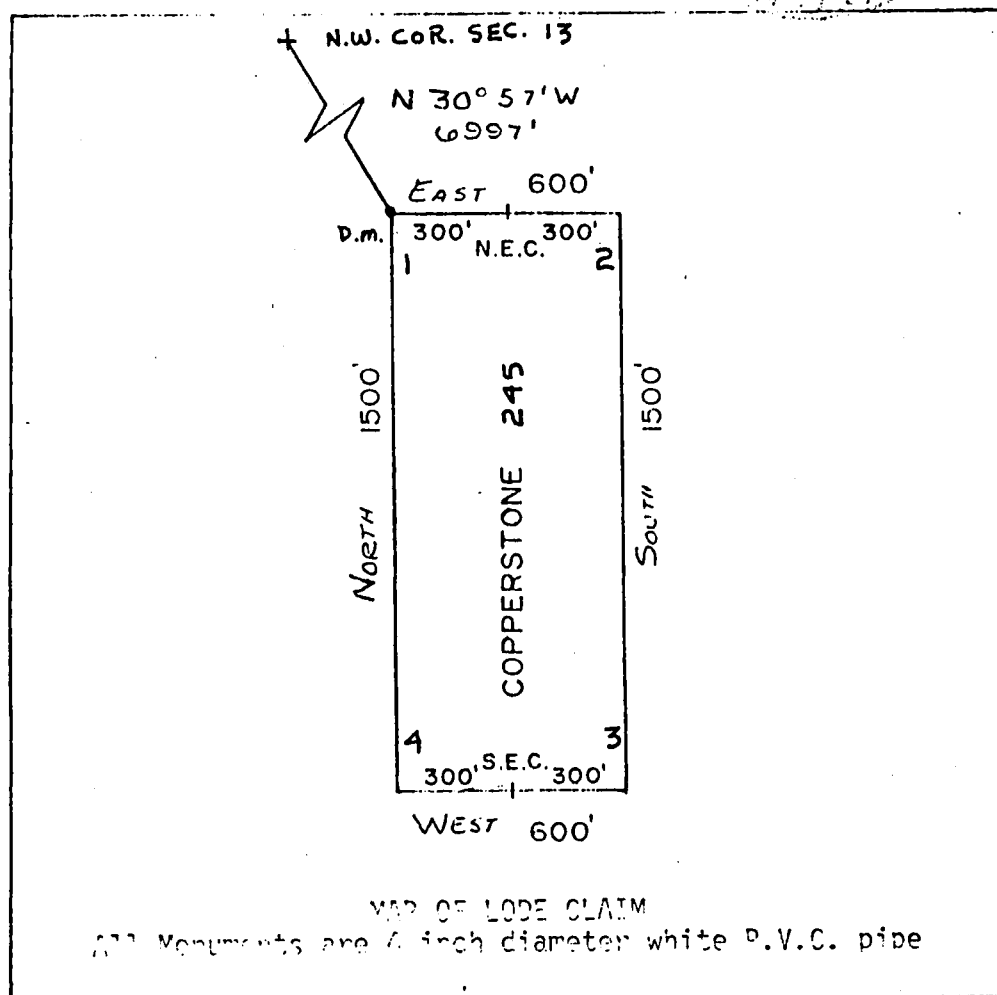
300 feet to the South End Center;

Thence, WEST

300 feet to Corner 4;

Thence, NORTH

1500 feet to Corner 1; the point of beginning.



A MC 164501



RECEIVED
B.L.M. AZ STATE OFFICE
APR 26 1982
07:45 A.M.
PHOENIX, ARIZONA

Said lode was located on February 26, 1982

Dated: March 10, 1982

Brad Wellington
Amoco Minerals Company
7000 S. Yosemite
Englewood, CO 80155

Agent

INDEXED

State of Arizona ss 07707
County of Yuma

I hereby certify that the within instrument
was filed and recorded at the request of

Amos Mineral Co

1982 APR 13 PM 2 47

Docket
Page 518 - 519


Witness my hand and official seal the day
and year aforesaid.

GLENYS E. SCHMITT

County Recorder

D. J. Walter

Deputy Recorder



REMICROFILMED

AMENDED AND ADDITIONAL CERTIFICATE OF LOCATION OF LODE MINING CLAIM

THIS IS TO CERTIFY THAT Cyprus Mines Corporation, a corporation, owner of the Copperstone 246 Lode Mining Claim originally located on FEB. 26, 1982 and recorded in Book 1276, Page(s) 520 of La Paz County, Arizona, hereby amends, locates, and claims in compliance with all federal, state and local laws and customs applicable thereto the following described valuable lode or vein mineral deposit:

The name of this claim is the Copperstone 246 Lode Mining Claim. This claim is 1500 feet in length and 600 feet in width. The general course of this claim is NORTH-SOUTH and it is situated in the Plomosa Mining District, La Paz County, Arizona. The monument at which this location notice is posted lies within the boundaries of the claim within approximately 25 feet of Corner No. 1. This claim runs from the location monument on which this notice is posted 1495 feet in a SOUTHERLY direction to the SOUTH end line and 5 feet in a NORTHERLY direction to the NORTH end line and is also marked by six monuments, one at each corner and one at the center of each end line of the claim, making the claim in the form of a parallelogram. The location monument at which this notice is posted is situated within Section 24, T. 6 North, R. 20 West, G.&S.R.M., and this claim encompasses portions of the quarter section, subdivision(s), Section(s), Township and Range as follows:

NE 1/4 SECTION 24, T6N, R. 20W, G & S.R.M.

The locality of this claim with reference to some natural object or permanent monument and additional information (if any) concerning its locality are as follows:

beginning at the Northwest corner of Section 13, T. 6 North R. 20 West, G.&S.R.M., thence SOUTH 6000 feet, and EAST 4800 feet to Corner No. 1; thence WEST 300 feet to the NORTH End Center; thence WEST 300 feet to Corner No. 2; thence SOUTH 1500 feet to Corner No. 3; thence EAST 300 feet to the SOUTH End Center; thence EAST 300 feet to Corner No. 4; thence NORTH 1500 feet to Corner No. 1.

This Certificate is prepared, posted, and recorded as an amendment of the original location for the purposes of appropriating under the Mining Law of 1872, as amended, and the laws of the State of Arizona all ground within the boundaries herein defined, and for the purpose of correcting any error, irregularity, omission, incompleteness or defect, if any, which may have existed or may exist in the original location or record thereof, and is made without waiver, abandonment or release of any rights acquired or held under or by virtue of said original location and to secure all the benefits of the mining law. In the event said original location is found to be void, or ineffective for any reason, then this location shall be an original location and this certificate an original certificate.

DATED AND POSTED on the ground the 4th day of April, 1986.

B.L.M. AZ STATE OFFICE

JUN 13 1986

7:45 A.M.
PHOENIX, ARIZO.

Locator(s) Cyprus Mines Corporation

P. O. Box 3299

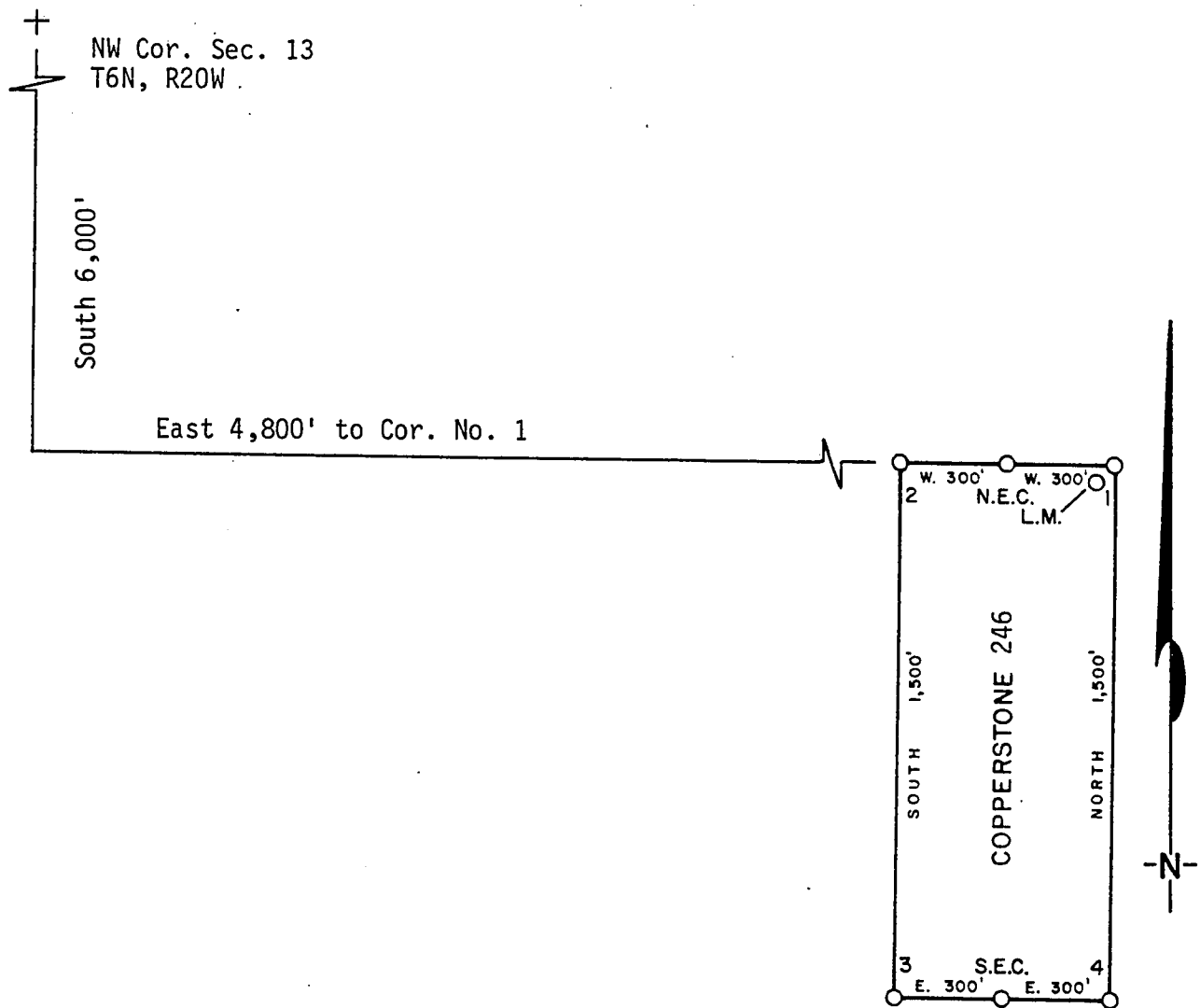
Englewood, Colorado 80155

By Howell, Agent

PLAT OF LODE CLAIM

86- 2480

(To be Attached to Recorded Copy of Amended and Additional
Certificate of Location Pursuant to A. R. S. & 27-203)



1. Name of Claim Copperstone 246
2. Type of Claim Lode
3. The Claim is located in Sections 24, Township 6N, Range 20W, G. & S. R. M.
4. Scale: 1" = 500'
5. The Claim is situated in La Paz, County, Arizona.
6. Type of corner and location monuments used: 4" diameter P.V.C.

Instructions for Completion:


- (i) If land is surveyed, a corner of the claim must be tied by a course and distance to a monument of the Public Land Survey; if the land is unsurveyed, a corner must be tied by course and distance to an established survey monument of a United States Government Agency or a United States Mineral Monument; if no such monuments are available, one corner of the claim must be tied by course and distance to some prominent natural object or other permanent monument as shown on Plat.
- (ii) North arrow must be shown on Plat.
- (iii) Bearing and distances between corners must be shown on Plat.

RECEIVED
B.L.M. AZ STATE OFFICE

JUN 13 1986

PHOENIX, AZ

86- 2480



RECORDED IN OFFICIAL RECORDS OF LA PAZ COUNTY, ARIZONA	
MAY 12 11 40 AM '86	
Lois K. Hesse, COUNTY RECORDER	
FEE	5 - PGS 3-3

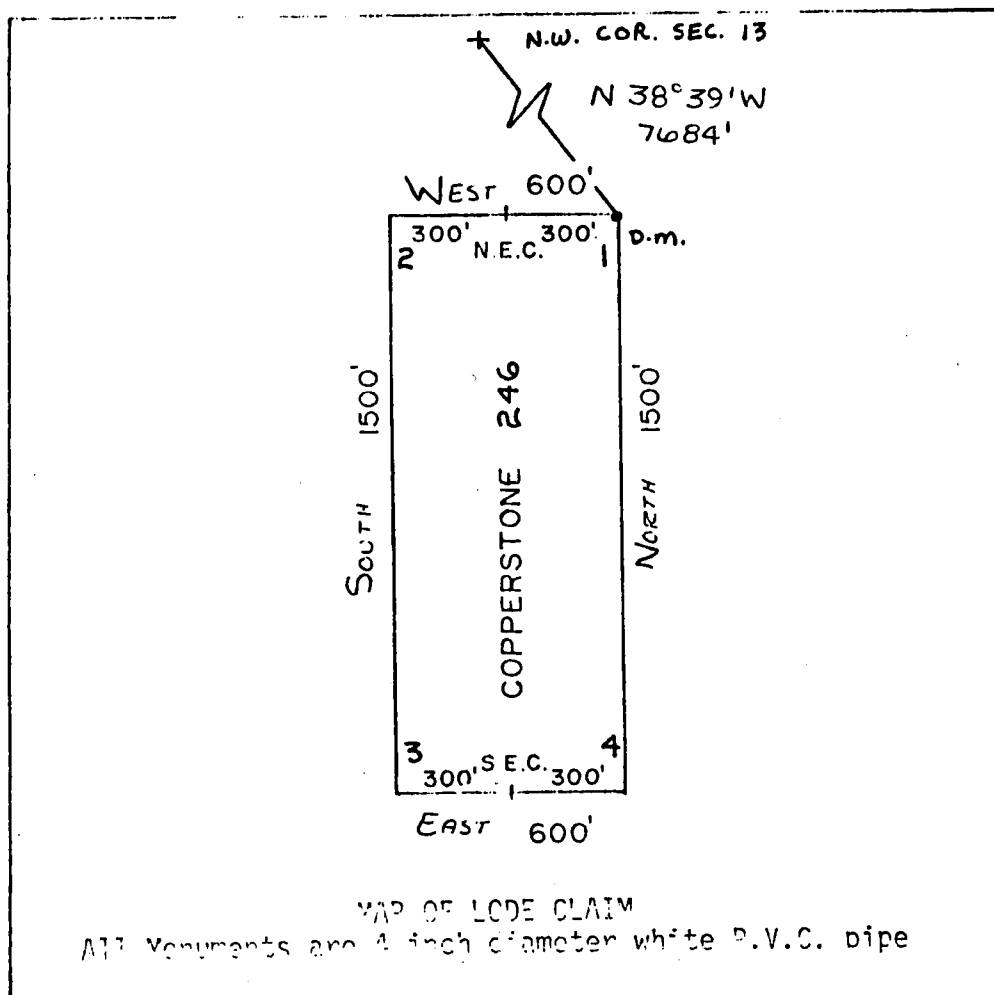
INDEXED
MICROFILMED

KNOW ALL MEN BY THESE PRESENTS, That Brad Wellington, as Agent for Amoco Minerals Company has located the Copperstone 246 Lode Mining Claim, and by this certificate, and by right of discovery and location, claim 1500 feet, linear and horizontal measurement along the vein thereof, with all its dips, angles and variations as allowed by law, 600 feet on said vein running WEST from the discovery notice and 1500 feet running SOUTH from the discovery notice, and all veins, lodes, ledges, deposits and surface ground within the lines of said claim, situated in the Plamosa Mining District, County of Yuma and State of Arizona, located in the NE 1/4, Sec. 24,


T 6N., R 20 W., G&S R.M., and described by the metes and bounds as follows, to-wit:

Beginning at Corner No. 1; Whence the N.W. Corner of Section 13, T6N., R 20W., bears

N 38° 39' W, 7684 feet;
 Thence, WEST 300 feet to the NORTH End Center;
 Thence, WEST 300 feet to Corner 2;
 Thence, SOUTH 1500 feet to Corner 3;
 Thence, EAST 300 feet to the SOUTH End Center;
 Thence, EAST 300 feet to Corner 4;
 Thence, NORTH 1500 feet to Corner 1, the point of beginning.



A MC 164502



RECEIVED
 B.L.M. AT STATE OFFICE
 APR 26 1982
 G&S
 PHOENIX, ARIZONA

Said lode was located on February 26, 1982

Dated: March 10, 1982

Brad Wellington
 Amoco Minerals Company
 7000 S. Yosemite
 Englewood, CO 80155

Agent

INDEXED

077708

State of Arizona
County of Yuma ss

I hereby certify that the within instrument
was filed and recorded at the request of

Amco Mineral Co.

1982 APR 13 PM 2 47

Docket 1276

Page 520-521

Witness my hand and official seal the day
and year first said.


CLYDE E. SCHMITT

County Recorder

D. Watson

Deputy Recorder

MICROFILMED



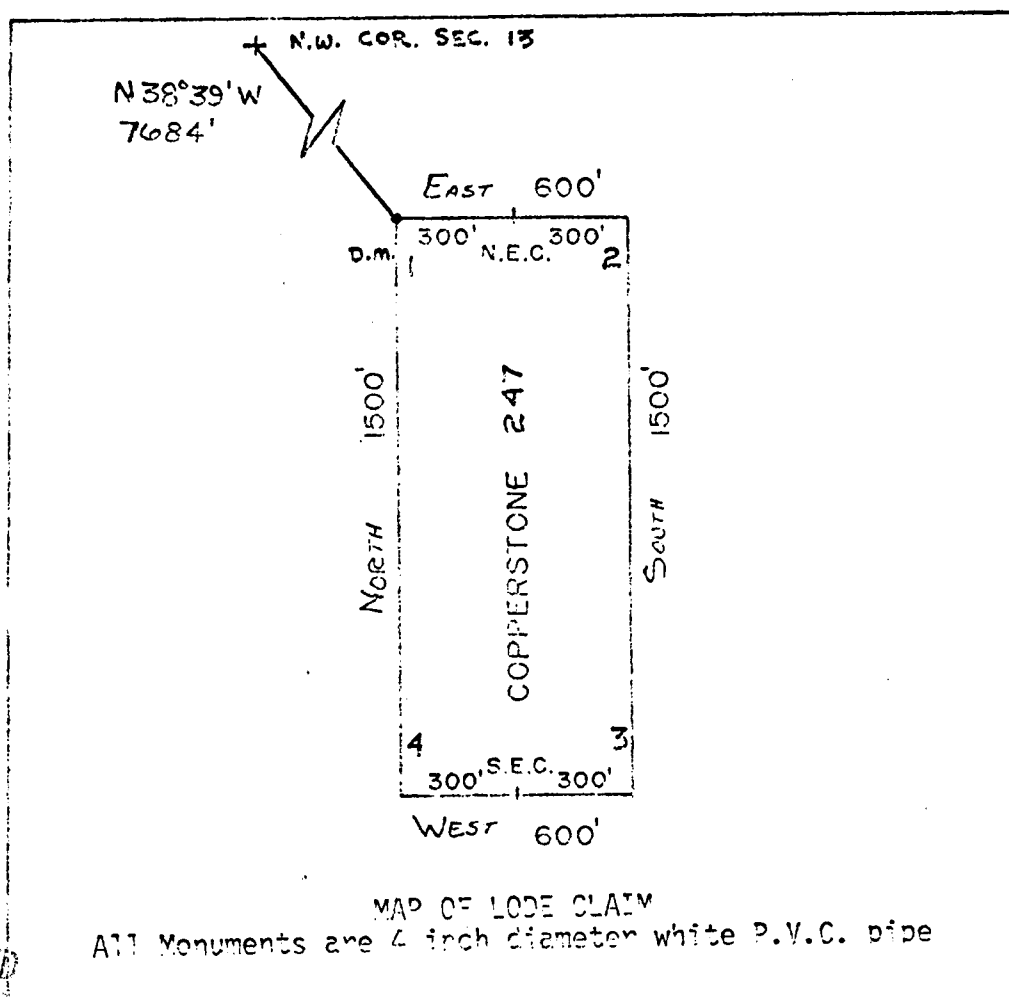
KNOW ALL MEN BY THESE PRESENTS that Brad Wellington, as Agent for Amoco Minerals Company

has located the Copperstone 247 Lode Mining Claim, and by this certificate, and by right of discovery and location, claim 1500 feet, linear and horizontal measurement along the vein thereof, with all its dips, angles and variations as allowed by law, 600 feet on said vein running EAST from the discovery notice and 1500 feet running SOUTH from the discovery notice, and all veins, lodes, ledges, deposits and surface ground within the lines of said claim, situated in the Plamosa Mining District, County of Yuma and State of Arizona, located in the NE 1/4, SEC. 24, R. 20 W. & NW 1/4, SEC. 19,

T. 6N., R. 19W., G&S R.M., and described by the metes and bounds as follows, to-wit:

Beginning at Corner No. 1; Whence the N.W. Corner of Section 13, T6N., R.20W., bears

N 38° 39' W	7684	feet;
Thence, EAST	300	feet to the NORTH End Center;
Thence, EAST	300	feet to Corner 2;
Thence, SOUTH	1500	feet to Corner 3;
Thence, WEST	300	feet to the SOUTH End Center;
Thence, WEST	300	feet to Corner 4;
Thence, NORTH	1500	feet to Corner 1, the point of beginning.



A MC 164503

1" = 500'

RECEIVED
B.L.M. AZ STATE OFFICE

APR 26 1982

07:45 A.M.
PHOENIX, ARIZONA

Said lode was located on February 26, 1982

Dated: March 10, 1982

Brad Wellington
Agent
Amoco Minerals Company
7000 S. Yosemite
Englewood, CO 80155

INDEXED

State of Arizona
County of Yuma

07709

I hereby certify that the within instrument
was filed and recorded at the request of

Amato-Morales Co

1982 APR 13 PM 2 47

Docket 1276

Page 522 & 523


Witness my hand and official seal the day
and year aforesaid.

GLENYS E. SCHMITT

County Recorder

D. L. [Signature]

MICROFILMED



ARIZONA

AMENDED AND ADDITIONAL CERTIFICATE OF LOCATION OF LODE MINING CLAIM

THIS IS TO CERTIFY THAT Cyprus Mines Corporation, a corporation, owner of the Copperstone 247 Lode Mining Claim originally located on Feb. 26, 1982 and recorded in Book 1276, Page(s) 522 of La Paz County, Arizona, hereby amends, locates, and claims in compliance with all federal, state and local laws and customs applicable thereto the following described valuable lode or vein mineral deposit:

The name of this claim is the Copperstone 247 Lode Mining Claim.

This claim is 1500 feet in length and 600 feet in width. The general course of this claim is NORTH-SOUTH and it is situated in the Plomosa Mining District, La Paz County, Arizona. The monument at which this location notice is posted lies within the boundaries of the claim within approximately 25 feet of Corner No. 1. This claim runs from the location monument on which this notice is posted 1495 feet in a SOUTHERLY direction to the SOUTH end line and 5 feet in a NORTHERLY direction to the NORTH end line and is also marked by six monuments, one at each corner and one at the center of each end line of the claim, making the claim in the form of a parallelogram. The location monument at which this notice is posted is situated within Section 24, T. 6 North, R. 20 West, G.&S.R.M., and this claim encompasses portions of the quarter section, subdivision(s), Section(s), Township and Range as follows:

NW 1/4 Section 19, T6N, R19W G&SRM

NE 1/4 Section 24, T6N, R20W G&SRM

The locality of this claim with reference to some natural object or permanent monument and additional information (if any) concerning its locality are as follows:

beginning at the Northwest corner of Section 13, T. 6 North R. 20 West, G.&S.R.M., thence SOUTH 6000 feet, and EAST 4800 feet to Corner No. 1;
thence EAST 300 feet to the NORTH End Center;
thence EAST 300 feet to Corner No. 2;
thence SOUTH 1500 feet to Corner No. 3;
thence WEST 300 feet to the SOUTH End Center;
thence WEST 300 feet to Corner No. 4;
thence NORTH 1500 feet to Corner No. 1.

This Certificate is prepared, posted, and recorded as an amendment of the original location for the purposes of appropriating under the Mining Law of 1872, as amended, and the laws of the State of Arizona all ground within the boundaries herein defined, and for the purpose of correcting any error, irregularity, omission, incompleteness or defect, if any, which may have existed or may exist in the original location or record thereof, and is made without waiver, abandonment or release of any rights acquired or held under or by virtue of said original location and to secure all the benefits of the mining law. In the event said original location is found to be void, or ineffective for any reason, then this location shall be an original location and this certificate an original certificate.

DATED AND POSTED on the ground the 4th day of April, 1986.

RECEIVED
B.L.M. AZ STATE OFFICE

JUN 13 1986

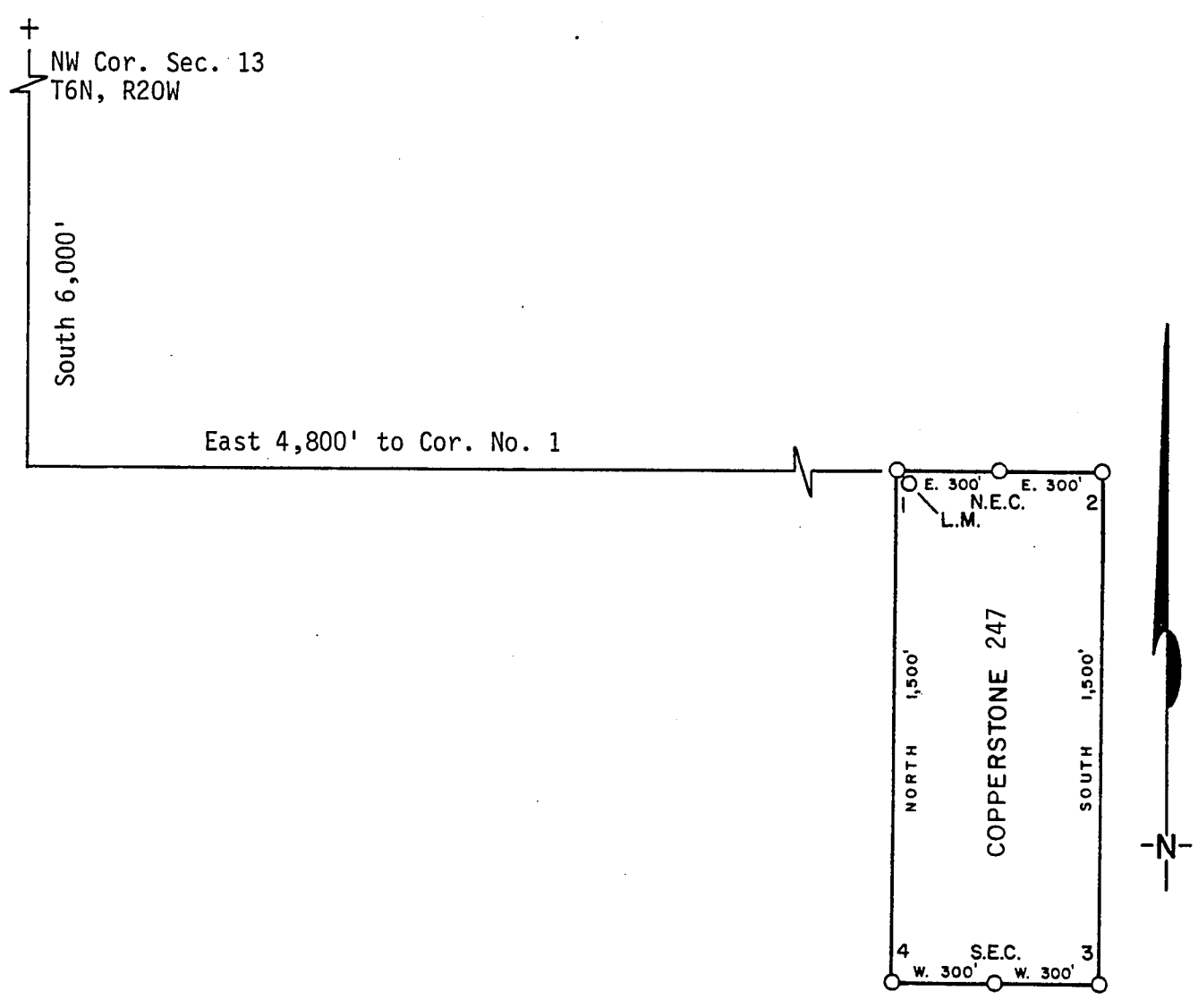
1:43 A.M.

DENIX, ARIZONA

Locator(s) Cyprus Mines Corporation
P. O. Box 3299
Englewood, Colorado 80155
By [Signature], Agent

PLAT OF LODE CLAIM

(To be Attached to Recorded Copy of Amended and Additional
Certificate of Location Pursuant to A. R. S. & 27-203)




1. Name of Claim Copperstone 247
2. Type of Claim Lode
3. The Claim is located in Sections 19, 24, Township 6N, Range 19, 20W, G. & S. R. M.
4. Scale: 1" = 500'
5. The Claim is situated in La Paz, County, Arizona.
6. Type of corner and location monuments used: 4" diameter P.V.C.

Instructions for Completion:

- (i) If land is surveyed, a corner of the claim must be tied by a course and distance to a monument of the Public Land Survey; if the land is unsurveyed, a corner must be tied by course and distance to an established survey monument of a United States Government Agency or a United States Mineral Monument; if no such monuments are available, one corner of the claim must be tied by course and distance to some prominent natural object or other permanent monument as shown on Plat.
- (ii) North arrow must be shown on Plat.
- (iii) Bearing and distances between corners must be shown on Plat.

RECEIVED
B.L.M. AZ STATE OFFICE
JUN 13 1986
7:45 A.M.
PHOENIX, ARIZONA

86- 2481



RECORDED IN OFFICIAL RECORDS OF LA PAZ COUNTY, ARIZONA	
MAY 12 11 40 AM '86	
Lois K. Hesse, COUNTY RECORDER	
FEE	5- PGS 3-3

INDEXED
MICROFILMED

ARIZONA

AMENDED AND ADDITIONAL CERTIFICATE OF LOCATION OF LODE MINING CLAIM

THIS IS TO CERTIFY THAT Cyprus Mines Corporation, a corporation, owner of the Copperstone 248 Lode Mining Claim originally located on FEB. 26, 1982 and recorded in Book 1276, Page(s) 524 of La Paz County, Arizona, hereby amends, locates, and claims in compliance with all federal, state and local laws and customs applicable thereto the following described valuable lode or vein mineral deposit:

The name of this claim is the Copperstone 248 Lode Mining Claim.

This claim is 1500 feet in length and 600 feet in width. The general course of this claim is NORTH-SOUTH and it is situated in the Plomosa Mining District, La Paz County, Arizona. The monument at which this location notice is posted lies within the boundaries of the claim within approximately 25 feet of Corner No. 1. This claim runs from the location monument on which this notice is posted 1495 feet in a SOUTHERLY direction to the SOUTH end line and 5 feet in a NORTHERLY direction to the NORTH end line and is also marked by six monuments, one at each corner and one at the center of each end line of the claim, making the claim in the form of a parallelogram. The location monument at which this notice is posted is situated within Section 19, T. 6 North, R. 19 West, G.&S.R.M., and this claim encompasses portions of the quarter section, subdivision(s), Section(s), Township and Range as follows:

NW 1/4 SECTION 19, T6N, R19W, G&SRM

The locality of this claim with reference to some natural object or permanent monument and additional information (if any) concerning its locality are as follows:

beginning at the Northwest corner of Section 13, T. 6 North R. 20 West, G.&S.R.M., thence SOUTH 6000 feet, and EAST 6000 feet to Corner No. 1;
thence WEST 300 feet to the NORTH End Center;
thence WEST 300 feet to Corner No. 2;
thence SOUTH 1500 feet to Corner No. 3;
thence EAST 300 feet to the SOUTH End Center;
thence EAST 300 feet to Corner No. 4;
thence NORTH 1500 feet to Corner No. 1.

This Certificate is prepared, posted, and recorded as an amendment of the original location for the purposes of appropriating under the Mining Law of 1872, as amended, and the laws of the State of Arizona all ground within the boundaries herein defined, and for the purpose of correcting any error, irregularity, omission, incompleteness or defect, if any, which may have existed or may exist in the original location or record thereof, and is made without waiver, abandonment or release of any rights acquired or held under or by virtue of said original location and to secure all the benefits of the mining law. In the event said original location is found to be void, or ineffective for any reason, then this location shall be an original location and this certificate an original certificate.

DATED AND POSTED on the ground the 4th day of April, 1986.

RECEIVED

B.L.M. AZ STATE OFFICE

JUN 13 1986

7:45 A.M.
PHOENIX, ARIZONA

Locator(s) Cyprus Mines Corporation

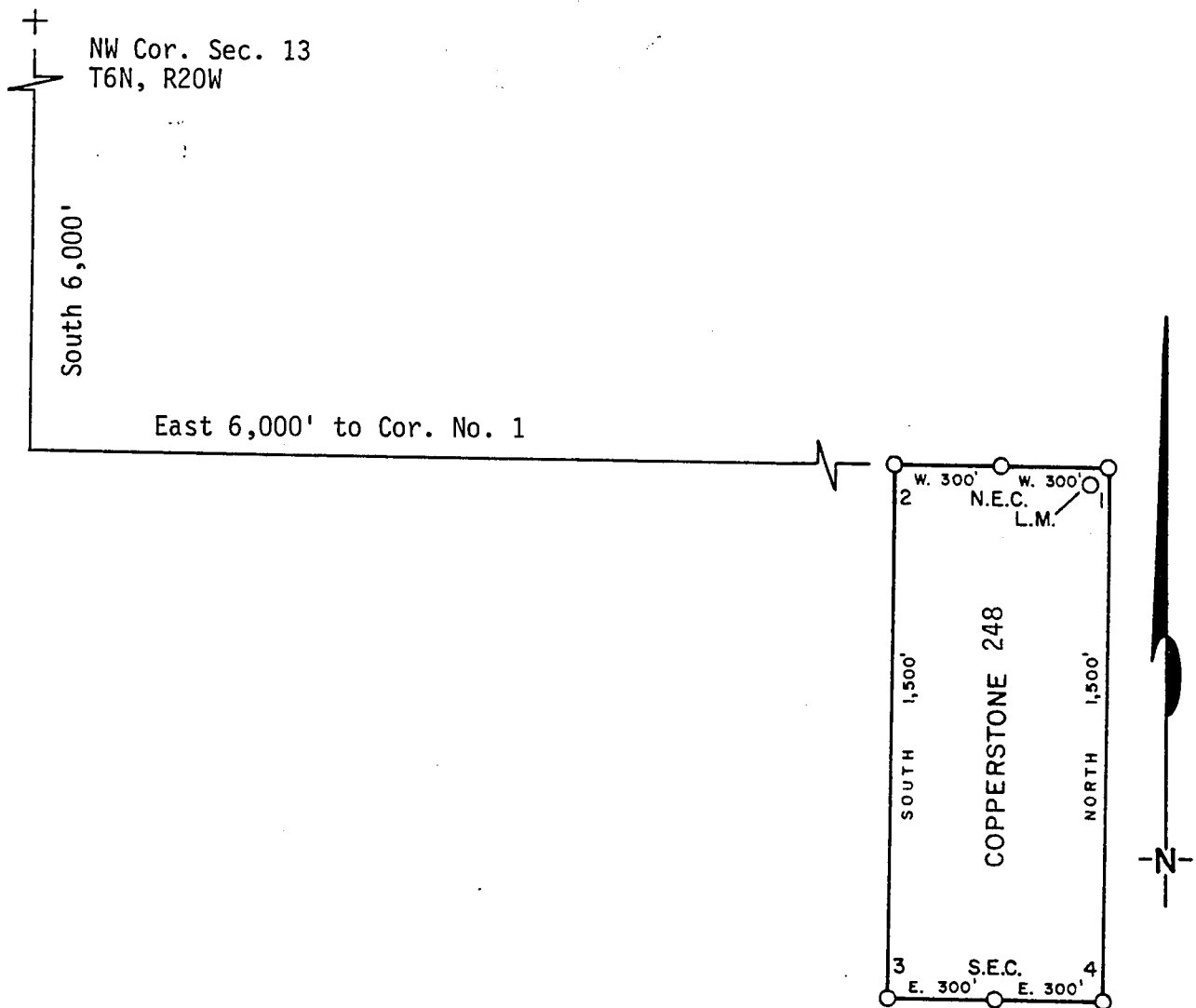
P. O. Box 3299

Englewood, Colorado 80155

By [Signature], Agent

PLAT OF LODE CLAIM

(To be Attached to Recorded Copy of Amended and Additional
Certificate of Location Pursuant to A. R. S. & 27-203)



1. Name of Claim Copperstone 248
2. Type of Claim Lode
3. The Claim is located in Sections 19, Township 6N, Range 19W, G. & S. R. M.
4. Scale: 1" = 500'
5. The Claim is situated in La Paz, County, Arizona.
6. Type of corner and location monuments used: 4" diameter P.V.C.

Instructions for Completion:


- (i) If land is surveyed, a corner of the claim must be tied by a course and distance to a monument of the Public Land Survey; if the land is unsurveyed, a corner must be tied by course and distance to an established survey monument of a United States Government Agency or a United States Mineral Monument; if no such monuments are available, one corner of the claim must be tied by course and distance to some prominent natural object or other permanent monument as shown on Plat.
- (ii) North arrow must be shown on Plat.
- (iii) Bearing and distances between corners must be shown on Plat.

RECEIVED
B.L.M. AZ STAT

JUN 13 1986

PHOENIX,

86- 2482



RECORDED IN OFFICIAL RECORDS
OF LA PAZ COUNTY, ARIZONA
MAY 12 11 40 AM '86
Lois K. Hesse, COUNTY RECORDER
FEE 5 - PGS 3-3

INDEXED
MICROFILMED

KNOW ALL MEN BY THESE PRESENTS, That Brad Hollington, as Agent for Amoco Minerals Company

has located the Copperstone 248 lode Mining Claim, and by this certificate, and by right of discovery and location, claim 1500 feet, linear and horizontal measurement along the vein thereof, with all its dips, angles and variations as allowed by law, 600 feet on said vein running EAST from the discovery notice and 1500 feet running SOUTH from the discovery notice, and all veins, lodes, ledges, deposits and surface ground within the lines of said claim, situated in the Plamosa Mining District, County of Yuma and State of Arizona, located in the NW 1/4, SEC. 19,

T 6N., R 19W., G&S R.M., and described by the metes and bounds as follows, to-wit:

Beginning at Corner No. 1; Whence the N.W. Corner of Section 13, T6N., R 20W., bears

N 45° 00' W, 8485

feet;

Thence, EAST

300 feet to the NORTH End Center;

Thence, EAST

300 feet to Corner 2;

Thence, SOUTH

1500 feet to Corner 3;

Thence, WEST

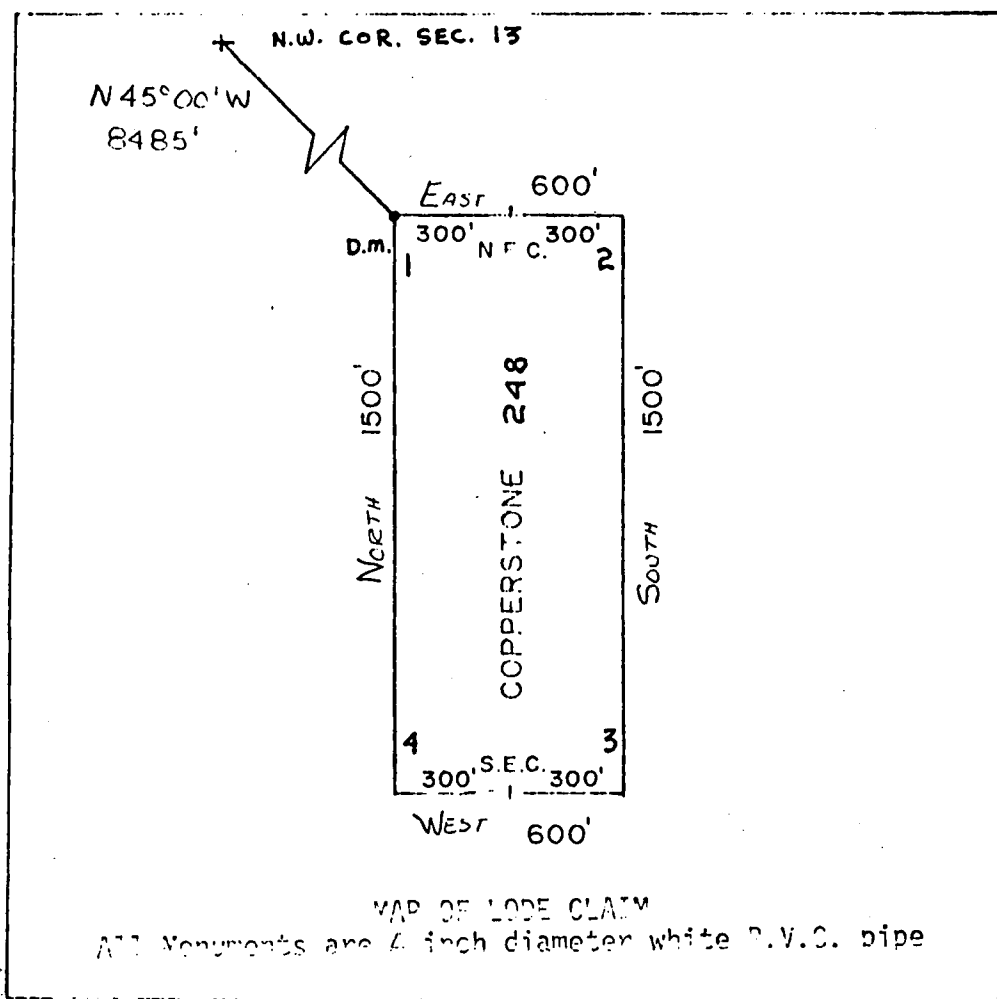
300 feet to the SOUTH End Center;

Thence, WEST

300 feet to Corner 4;

Thence, NORTH

1500 feet to Corner 1, the point of beginning.



MAP OF LODGE CLAIM

All Monuments are 4 inch diameter white P.V.C. pipe

RECEIVED
B.L.M. AZ STATE OFFICE

APR 26 1982

OFFICE
PHOENIX, ARIZONA

Said lode was located on February 26, 1982

Dated: March 10, 1982

Brad Hollington

Agent

Amoco Minerals Company
7000 S. Yosemite
Englewood, CO 80155

A MC 164504

INDEXED

State of Arizona
County of Yuma

07710

I hereby certify that the within instrument
was filed and recorded at the request of

Amco Mineral Co.
1982 APR 13 PM 2 47

Docket 1276


Page 524-525

Witness my hand and official seal the day
and year aforesaid.

GLENYS E. SCHMITT

County Recorder

D. L. Waters
Deputy Recorder



ARIZONA

AMENDED AND ADDITIONAL CERTIFICATE OF LOCATION OF LODE MINING CLAIM

THIS IS TO CERTIFY THAT Cyprus Mines Corporation, a corporation, owner of the Copperstone 249 Lode Mining Claim originally located on FEB. 26, 1982 and recorded in Book 1276, Page(s) 526 of La Paz County, Arizona, hereby amends, locates, and claims in compliance with all federal, state and local laws and customs applicable thereto the following described valuable lode or vein mineral deposit:

The name of this claim is the Copperstone 249 Lode Mining Claim.

This claim is 1500 feet in length and 600 feet in width. The general course of this claim is NORTH-SOUTH and it is situated in the Plomosa Mining District, La Paz County, Arizona. The monument at which this location notice is posted lies within the boundaries of the claim within approximately 25 feet of Corner No. 1. This claim runs from the location monument on which this notice is posted 1495 feet in a SOUTHERLY direction to the SOUTH end line and 5 feet in a NORTHERLY direction to the NORTH end line and is also marked by six monuments, one at each corner and one at the center of each end line of the claim, making the claim in the form of a parallelogram. The location monument at which this notice is posted is situated within Section 19, T. 6 North, R. 19 West, G.&S.R.M., and this claim encompasses portions of the quarter section, subdivision(s), Section(s), Township and Range as follows:

NW 1/4 Section 19, T6N, R19W & ESRM

The locality of this claim with reference to some natural object or permanent monument and additional information (if any) concerning its locality are as follows:

beginning at the Northwest corner of Section 13, T. 6 North R. 20 West, G.&S.R.M., thence SOUTH 6000 feet, and EAST 6000 feet to Corner No. 1;
 thence EAST 300 feet to the NORTH End Center;
 thence EAST 300 feet to Corner No. 2;
 thence SOUTH 1500 feet to Corner No. 3;
 thence WEST 300 feet to the SOUTH End Center;
 thence WEST 300 feet to Corner No. 4;
 thence NORTH 1500 feet to Corner No. 1.

This Certificate is prepared, posted, and recorded as an amendment of the original location for the purposes of appropriating under the Mining Law of 1872, as amended, and the laws of the State of Arizona all ground within the boundaries herein defined, and for the purpose of correcting any error, irregularity, omission, incompleteness or defect, if any, which may have existed or may exist in the original location or record thereof, and is made without waiver, abandonment or release of any rights acquired or held under or by virtue of said original location and to secure all the benefits of the mining law. In the event said original location is found to be void, or ineffective for any reason, then this location shall be an original location and this certificate an original certificate.

DATED AND POSTED on the ground the 4th day of April, 1986.

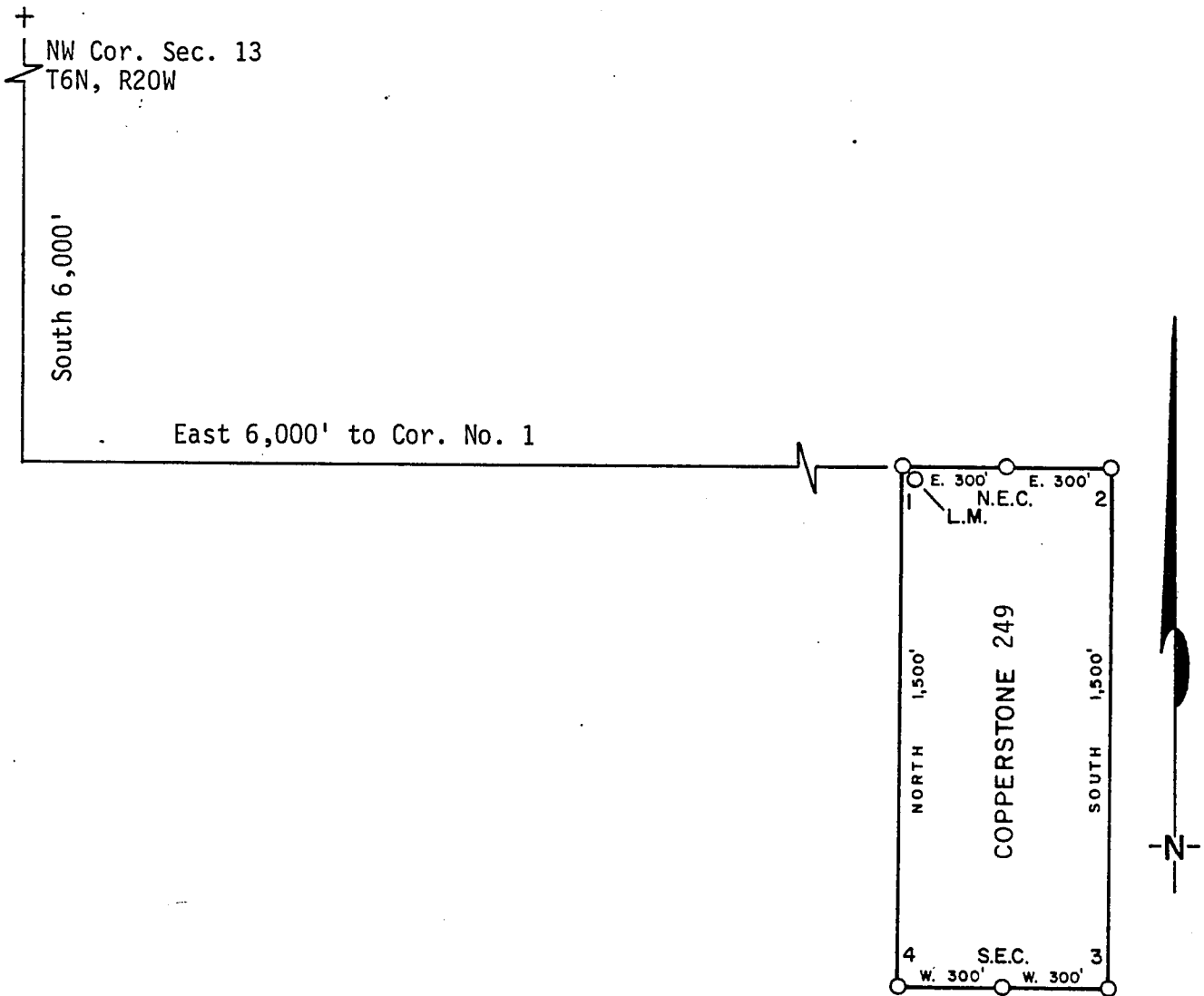
RECEIVED
B.L.M. AZ STATE OFFICE

JUN 13 1986

Locator(s) Cyprus Mines Corporation
P. O. Box 3299
Englewood, Colorado 80155
 By Harry Bell, Agent

PLAT OF LODE CLAIM

(To be Attached to Recorded Copy of Amended and Additional
Certificate of Location Pursuant to A. R. S. & 27-203)



1. Name of Claim Copperstone 249
2. Type of Claim Lode
3. The Claim is located in Sections 19, Township 6N, Range 19W, G. & S. R. M.
4. Scale: 1" = 500'
5. The Claim is situated in La Paz, County, Arizona.
6. Type of corner and location monuments used: 4" diameter P.V.C.


Instructions for Completion:

- (i) If land is surveyed, a corner of the claim must be tied by a course and distance to a monument of the Public Land Survey; if the land is unsurveyed, a corner must be tied by course and distance to an established survey monument of a United States Government Agency or a United States Mineral Monument; if no such monuments are available, one corner of the claim must be tied by course and distance to some prominent natural object or other permanent monument as shown on Plat.

RECEIVED
B.L.M. AZ STATE OFFICE

JUN 13 1986

7:45 A.M. (iii) North arrow must be shown on Plat.
PHOENIX, ARIZONA Bearing and distances between corners must be shown on Plat.



RECORDED IN OFFICIAL RECORDS OF LA PAZ COUNTY, ARIZONA	
MAY 12 11 40 AM '86	
Lois K. Hesse, COUNTY RECORDER	
FEE	5 - PGS 3 3

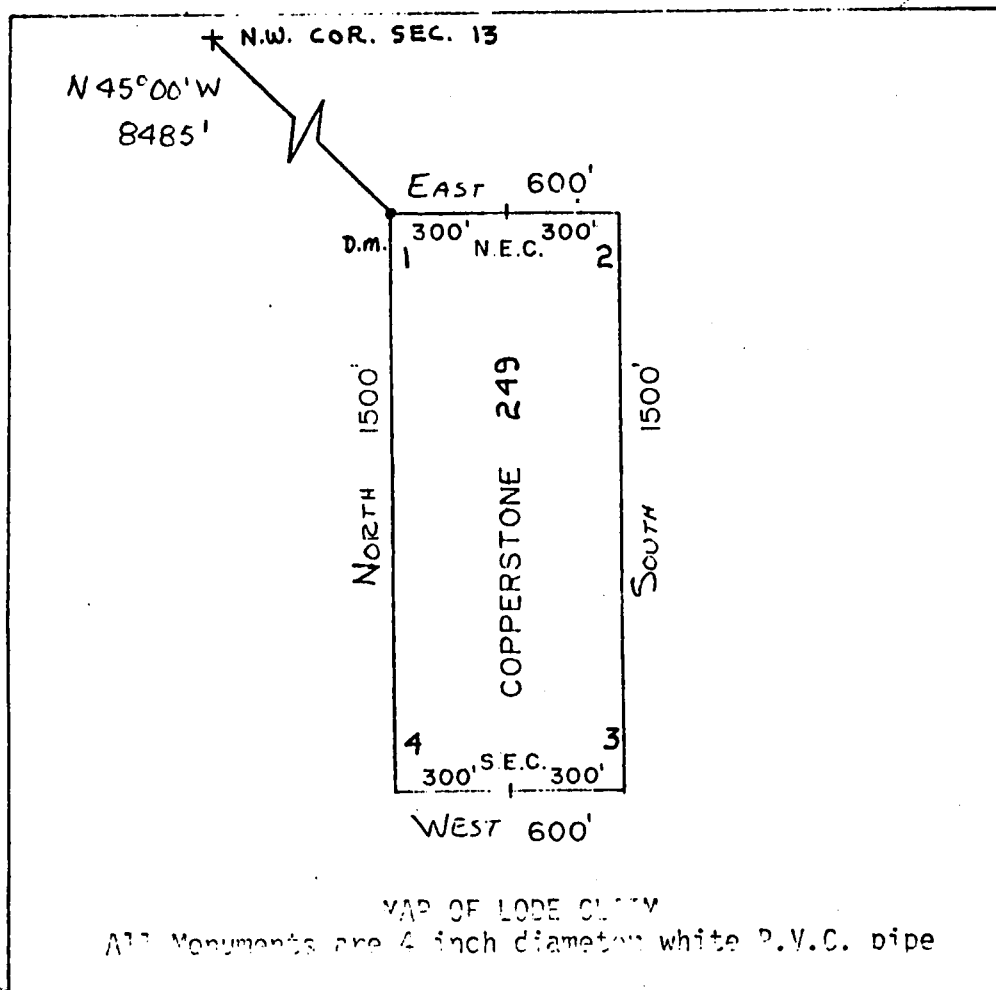
INDEXED
MICROFILMED

has located the Copperstone 249 lode Mining Claim, and by this certificate, and by right of discovery and location, claim 1500 feet, linear and horizontal measurement along the vein thereof, with all its dips, angles and variations as allowed by law, 600 feet on said vein running EAST from the discovery notice and 1500 feet running SOUTH from the discovery notice, and all veins, lodes, ledges, deposits and surface ground within the lines of said claim, situated in the Plamosa Mining District, County of Yuma and State of Arizona, located in the NW 1/4, SEC. 19

T 6N., R 19W., G&S R.M., and described by the metes and bounds as follows, to-wit:

Beginning at Corner No. 1; Whence the N.W. Corner of Section 13, T6N., R 20W., bears

- N 45° 00' W, 8485 feet;
- Thence, EAST 300 feet to the NORTH End Center;
- Thence, EAST 300 feet to Corner 2;
- Thence, SOUTH 1500 feet to Corner 3;
- Thence, WEST 300 feet to the SOUTH End Center;
- Thence, WEST 300 feet to Corner 4;
- Thence, NORTH 1500 feet to Corner 1, the point of beginning.



MAP OF LOBE CLAIM
All Monuments are 4 inch diameter white P.V.C. pipe

RECEIVED
BLM. AZ STATE OFFICE

APR 26 1982

PHOTOGRAPHED

Said lode was located on February 26, 1982

Dated: March 10, 1982

Brad Wellington Agent
Amoco Minerals Company
7000 S. Yosemite
Englewood, CO 80155

A MC 164505

INDEXED

State of Arizona
County of Yuma

07711

I hereby certify that the within instrument
was filed and recorded at the request of

Amorim & Co.

1982 APR 13 PM 2 47

Booked

Page

526-527

Witness my hand and official seal the day
and year first above written.

GEORGE E. SCHMITT

County Recorder

D. Watson

Deputy Recorder

MICROFILMED



ARIZONA

AMENDED AND ADDITIONAL CERTIFICATE OF LOCATION OF LODE MINING CLAIM

THIS IS TO CERTIFY THAT Cyprus Mines Corporation, a corporation, owner of the Copperstone 250 Lode Mining Claim originally located on FEB. 26, 1982 and recorded in Book 1276, Page(s) 528 of La Paz County, Arizona, hereby amends, locates, and claims in compliance with all federal, state and local laws and customs applicable thereto the following described valuable lode or vein mineral deposit:

The name of this claim is the Copperstone 250 Lode Mining Claim.

This claim is 1500 feet in length and 600 feet in width. The general course of this claim is NORTH-SOUTH and it is situated in the Plomosa Mining District, La Paz County, Arizona. The monument at which this location notice is posted lies within the boundaries of the claim within approximately 25 feet of Corner No. 1. This claim runs from the location monument on which this notice is posted 1495 feet in a SOUTHERLY direction to the SOUTH end line and 5 feet in a NORTHERLY direction to the NORTH end line and is also marked by six monuments, one at each corner and one at the center of each end line of the claim, making the claim in the form of a parallelogram. The location monument at which this notice is posted is situated within Section 19, T. 6 North, R. 19 West, G.&S.R.M., and this claim encompasses portions of the quarter section, subdivision(s), Section(s), Township and Range as follows:

NW 1/4 SECTION 19, T6N, R19W G&SRM

The locality of this claim with reference to some natural object or permanent monument and additional information (if any) concerning its locality are as follows:

beginning at the Northwest corner of Section 13, T. 6 North R. 20 West, G.&S.R.M., thence SOUTH 600 feet, and EAST 7200 feet to Corner No. 1; thence WEST 300 feet to the NORTH End Center; thence WEST 300 feet to Corner No. 2; thence SOUTH 1500 feet to Corner No. 3; thence EAST 300 feet to the SOUTH End Center; thence EAST 300 feet to Corner No. 4; thence NORTH 1500 feet to Corner No. 1.

This Certificate is prepared, posted, and recorded as an amendment of the original location for the purposes of appropriating under the Mining Law of 1872, as amended, and the laws of the State of Arizona all ground within the boundaries herein defined, and for the purpose of correcting any error, irregularity, omission, incompleteness or defect, if any, which may have existed or may exist in the original location or record thereof, and is made without waiver, abandonment or release of any rights acquired or held under or by virtue of said original location and to secure all the benefits of the mining law. In the event said original location is found to be void, or ineffective for any reason, then this location shall be an original location and this certificate an original certificate.

DATED AND POSTED on the ground the 4th day of April, 1986.

RECEIVED

B.L.M. AZ STATE OFFICE

JUN 13 1986

1:40 P.M.
PHOENIX, ARIZONA

Locator(s) Cyprus Mines Corporation

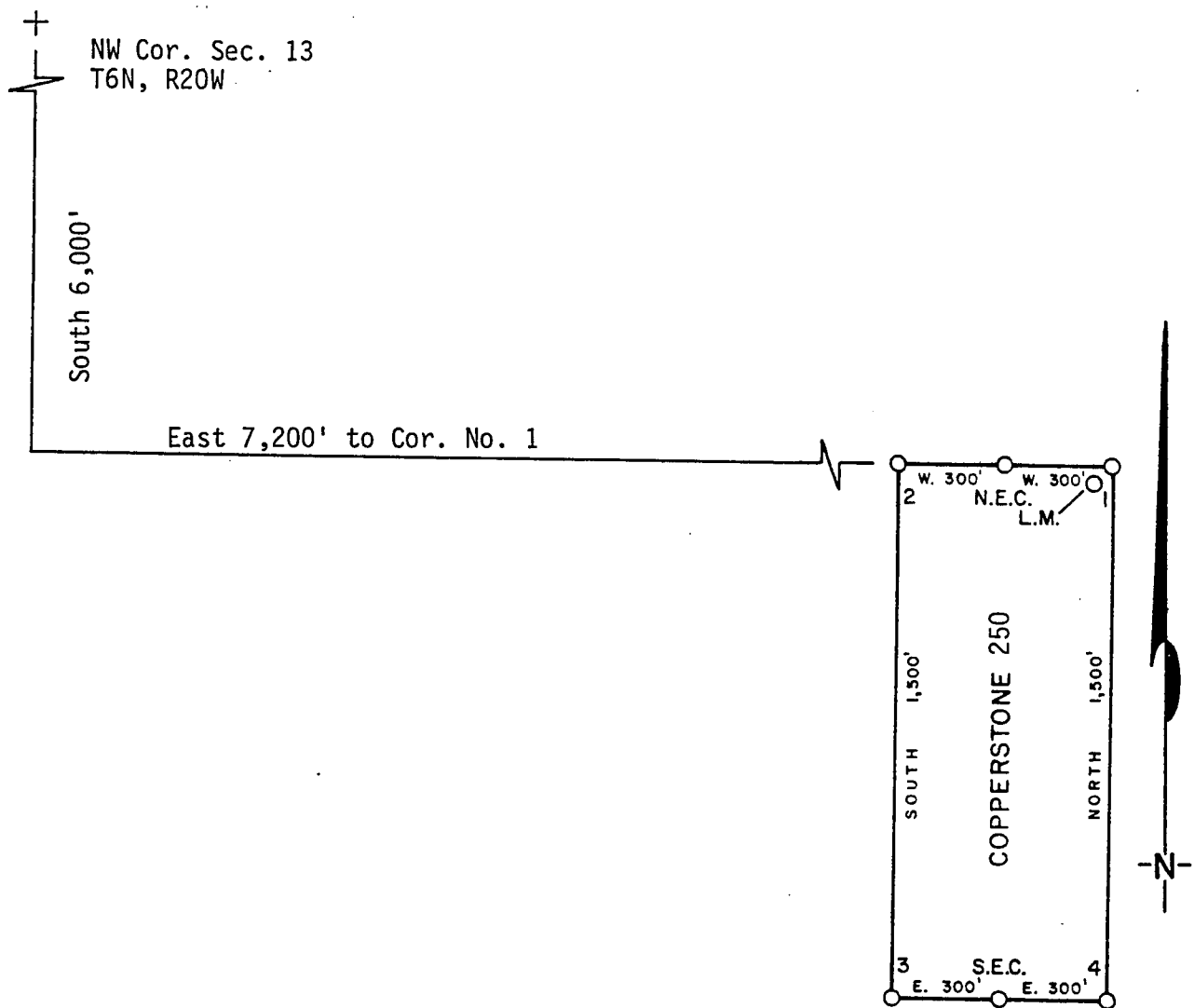
P. O. Box 3299

Englewood, Colorado 80155

By Harold B. L., Agent

PLAT OF LODE CLAIM

(To be Attached to Recorded Copy of Amended and Additional
Certificate of Location Pursuant to A. R. S. & 27-203)



1. Name of Claim Copperstone 250
2. Type of Claim Lode
3. The Claim is located in Sections 19, Township 6N,
Range 19W, G. & S. R. M.
4. Scale: 1" = 500'
5. The Claim is situated in La Paz, County, Arizona.
6. Type of corner and location monuments used: 4" diameter P.V.C.

Instructions for Completion:

- (i) If land is surveyed, a corner of the claim must be tied by a course and distance to a monument of the Public Land Survey; if the land is unsurveyed, a corner must be tied by course and distance to an established survey monument of a United States Government Agency or a United States Mineral Monument; if no such monuments are available, one corner of the claim must be tied by course and distance to some prominent natural object or other permanent monument as shown on Plat.

RECEIVED
B.L.M. AZ STATE OFFICE

JUN 13 1986

7:40 A.M. (ii) North arrow must be shown on Plat.
PHOENIX, ARIZONA Bearing and distances between corners must be shown on Plat.



RECORDED IN OFFICIAL RECORDS
OF LA PAZ COUNTY, ARIZONA
MAY 12 11 40 AM '86
L. K. Hesse, COUNTY RECORDER
FEE 5 - PGS 3-3

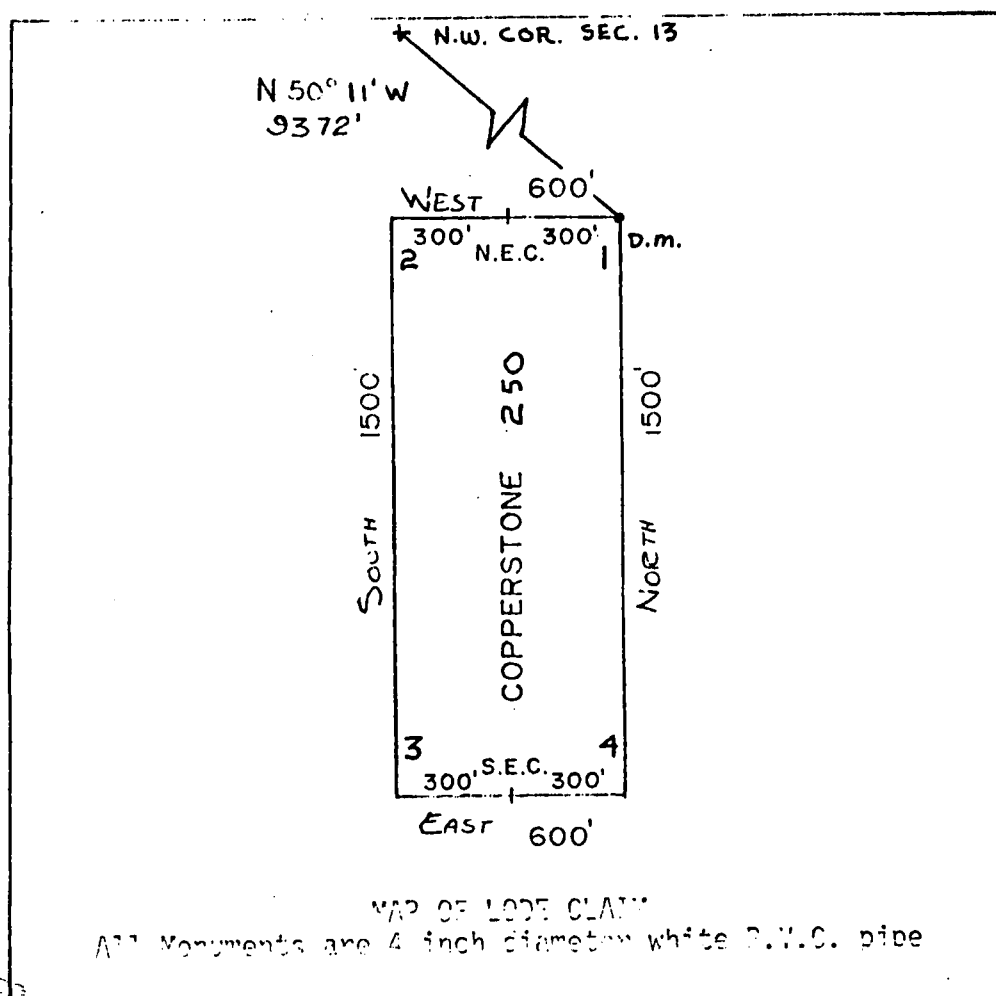
INDEXED
MICROFILMED

KNOW ALL MEN BY THESE PRESENTS, That Brad Kelington, as Agent for Amoco Minerals Company has located the Copperstone 250 Lode Mining Claim, and by this certificate, and by right of discovery and location, claim 1500 feet, linear and horizontal measurement along the vein thereof, with all its dips, angles and variations as allowed by law, 600 feet on said vein running WEST from the discovery notice and 1500 feet running SOUTH from the discovery notice, and all veins, lodes, ledges, deposits and surface ground within the lines of said claim, situated in the Plamosa Mining District, County of Yuma and State of Arizona, located in the NW 1/4, SEC. 19,

T 6N., R 19W., G&S R.M., and described by the metes and bounds as follows, to-wit:

Beginning at Corner No. 1; Whence the N.W. Corner of Section 13, T6N., R 20W., bears

N 50° 11' W, 9372 feet;
 Thence, WEST 300 feet to the NORTH End Center;
 Thence, WEST 300 feet to Corner 2;
 Thence, SOUTH 1500 feet to Corner 3;
 Thence, EAST 300 feet to the SOUTH End Center;
 Thence, EAST 300 feet to Corner 4;
 Thence, NORTH 1500 feet to Corner 1, the point of beginning.



MAP OF LODGE CLAIM
 All Monuments are 4 inch diameter white P.V.C. pipe

A MC 164506

RECEIVED
 B.L.M. AZ STATE OFFICE

APR 26 1982

PHO

Said lode was located on February 26, 1982

Dated: March 10, 1982

Brad Kelington Agent
 Amoco Minerals Company
 7000 S. Yosemite
 Englewood, CO 80155

INDEXED

State of Arizona
County of Yuma

07712

I hereby certify that the within instrument
was filed and recorded at the request of

Amos M. Munn
1982 APR 13 PM 2 47

Docket 1276

Page 528-529

Witness my hand and official seal the day
and year aforesaid.


GLENYS E. SCHMITT

County Recorder

D. L. Wada

Deputy Recorder

MICROFILMED



ARIZONA

AMENDED AND ADDITIONAL CERTIFICATE OF LOCATION OF LODE MINING CLAIM

THIS IS TO CERTIFY THAT Cyprus Mines Corporation, a corporation, owner of the Copperstone 251 Lode Mining Claim originally located on FEB. 26, 1982 and recorded in Book 1276, Page(s) 530 of La Paz County, Arizona, hereby amends, locates, and claims in compliance with all federal, state and local laws and customs applicable thereto the following described valuable lode or vein mineral deposit:

The name of this claim is the Copperstone 251 Lode Mining Claim. This claim is 1500 feet in length and 600 feet in width. The general course of this claim is NORTH-SOUTH and it is situated in the Plomosa Mining District, La Paz County, Arizona. The monument at which this location notice is posted lies within the boundaries of the claim within approximately 25 feet of Corner No. 1. This claim runs from the location monument on which this notice is posted 1495 feet in a SOUTHEASTLY direction to the SOUTH end line and 5 feet in a NORTHEASTLY direction to the NORTH end line and is also marked by six monuments, one at each corner and one at the center of each end line of the claim, making the claim in the form of a parallelogram. The location monument at which this notice is posted is situated within Section 19, T. 6 North, R. 19 West, G.&S.R.M., and this claim encompasses portions of the quarter section, subdivision(s), Section(s), Township and Range as follows:

NW 1/4 Section 19 T6N, R19W, S8 SRM

The locality of this claim with reference to some natural object or permanent monument and additional information (if any) concerning its locality are as follows:

beginning at the Northwest corner of Section 13, T. 6 North R. 20 West, G.&S.R.M., thence SOUTH 6000 feet, and EAST 7200 feet to Corner No. 1; thence EAST 300 feet to the NORTH End Center; thence EAST 300 feet to Corner No. 2; thence SOUTH 1500 feet to Corner No. 3; thence WEST 300 feet to the SOUTH End Center; thence WEST 300 feet to Corner No. 4; thence NORTH 1500 feet to Corner No. 1.

This Certificate is prepared, posted, and recorded as an amendment of the original location for the purposes of appropriating under the Mining Law of 1872, as amended, and the laws of the State of Arizona all ground within the boundaries herein defined, and for the purpose of correcting any error, irregularity, omission, incompleteness or defect, if any, which may have existed or may exist in the original location or record thereof, and is made without waiver, abandonment or release of any rights acquired or held under or by virtue of said original location and to secure all the benefits of the mining law. In the event said original location is found to be void, or ineffective for any reason, then this location shall be an original location and this certificate an original certificate.

DATED AND POSTED on the ground the 4th day of April, 1986.


RECEIVED
B.L.M. AZ STATE OFFICE

JUN 13 1986

Locator(s) Cyprus Mines Corporation
P. O. Box 3299
Englewood, Colorado 80155
By [Signature], Agent

Bearing and distances between corners must be shown on Plat.

86- 2485



RECORDED IN OFFICIAL RECORDS
OF LA. PAZ COUNTY, ARIZONA
MAY 12 11 40 AM '86
Lois K. Hesse, COUNTY RECORDER
FEE 5- PGS 3-3

INDEXED
MICROFILMED

DKT 1276 FA-30

KNOW ALL MEN BY THESE PRESENTS, that Brad Wellington, as Agent for Amoco Minerals Company

has located the Copperstone 251 Lode Mining Claim, and by this certificate, and by right of discovery and location, claim 1500 feet, linear and horizontal measurement along the vein thereof, with all its dips, angles and variations as allowed by law, 600 feet on said vein running EAST from the discovery notice and 1500 feet running SOUTH from the discovery notice, and all veins, lodes, ledges, deposits and surface ground within the lines of said claim, situated in the Plamosa Mining District, County of Yuma and State of Arizona, located in the N.W. 1/4, Sec. 19,

T 6N., R 19 W., G&S R.M., and described by the metes and bounds as follows, to-wit:

Beginning at Corner No. 1; Whence the N.W. Corner of Section 13, T6N., R 20W., bears

N 50° 11' W, 9372 feet;

Thence, EAST

300 feet to the NORTH End Center;

Thence, EAST

300 feet to Corner 2;

Thence, SOUTH

1500 feet to Corner 3;

Thence, WEST

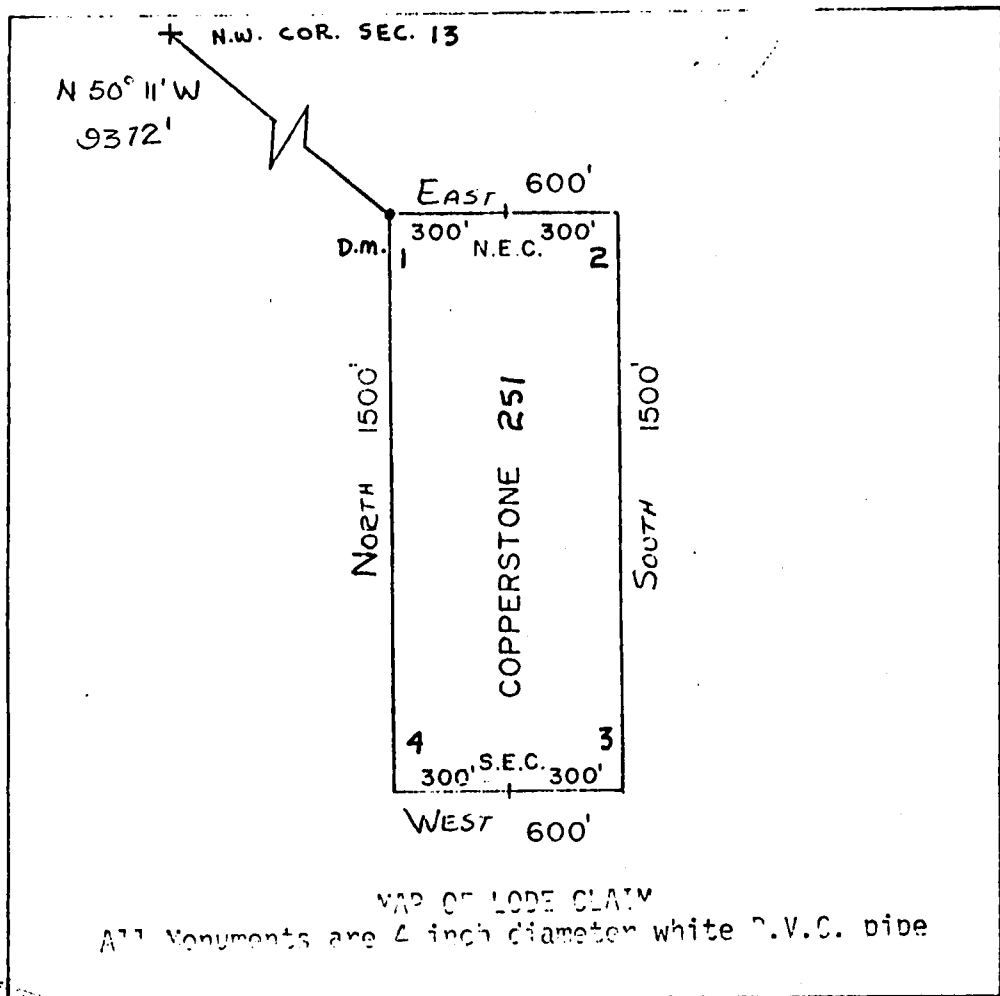
300 feet to the SOUTH End Center;

Thence, WEST

300 feet to Corner 4;

Thence, NORTH

1500 feet to Corner 1, the point of beginning.



1" = 500'

A MC 164507

RECEIVED
B.L.M. AZ STATE
APR 20 1982
07:45 AM
PHOENIX, ARIZONA

Said lode was located on February 26, 1982

Dated: March 10, 1982

Brad Wellington Agent
Amoco Minerals Company
7000 S. Yosemite
Englewood, CO 80155

INDEXED

State of Arizona
County of Yuma

ss

07713

I hereby certify that the within instrument
was filed and recorded at the request of

Amador Mining Co.

1987 APR 13 PM 2 47

Docket 1276

Page 530-531

Witness my hand and official seal the day
and year aforesaid.


GLENYS E. SCHMITT

County Recorder

D. Watson

Deputy Recorder

MICROFILMED



ARIZONA

AMENDED AND ADDITIONAL CERTIFICATE OF LOCATION OF LODE MINING CLAIM

THIS IS TO CERTIFY THAT Cyprus Mines Corporation, a corporation, owner of the Copperstone 252 Lode Mining Claim originally located on Feb. 26, 1982 and recorded in Book 1276, Page(s) 532 of La Paz County, Arizona, hereby amends, locates, and claims in compliance with all federal, state and local laws and customs applicable thereto the following described valuable lode or vein mineral deposit:

The name of this claim is the Copperstone 252 Lode Mining Claim. This claim is 1500 feet in length and 600 feet in width. The general course of this claim is NORTH-SOUTH and it is situated in the Plomosa Mining District, La Paz County, Arizona. The monument at which this location notice is posted lies within the boundaries of the claim within approximately 25 feet of Corner No. 1. This claim runs from the location monument on which this notice is posted 1495 feet in a SOUTHERLY direction to the SOUTH end line and 5 feet in a NORTHERLY direction to the NORTH end line and is also marked by six monuments, one at each corner and one at the center of each end line of the claim, making the claim in the form of a parallelogram. The location monument at which this notice is posted is situated within Section 19, T. 6 North, R. 19 West, G.&S.R.M., and this claim encompasses portions of the quarter section, subdivision(s), Section(s), Township and Range as follows:

NW 1/4 AND NE 1/4 SECTION 19, T6N, R19W E9SKM

The locality of this claim with reference to some natural object or permanent monument and additional information (if any) concerning its locality are as follows:

beginning at the Northwest corner of Section 13, T. 6 North R. 20 West, G.&S.R.M., thence SOUTH 6000 feet, and EAST 8400 feet to Corner No. 1; thence WEST 300 feet to the NORTH End Center; thence WEST 300 feet to Corner No. 2; thence SOUTH 1500 feet to Corner No. 3; thence EAST 300 feet to the SOUTH End Center; thence EAST 300 feet to Corner No. 4; thence NORTH 1500 feet to Corner No. 1.

This Certificate is prepared, posted, and recorded as an amendment of the original location for the purposes of appropriating under the Mining Law of 1872, as amended, and the laws of the State of Arizona all ground within the boundaries herein defined, and for the purpose of correcting any error, irregularity, omission, incompleteness or defect, if any, which may have existed or may exist in the original location or record thereof, and is made without waiver, abandonment or release of any rights acquired or held under or by virtue of said original location and to secure all the benefits of the mining law. In the event said original location is found to be void, or ineffective for any reason, then this location shall be an original location and this certificate an original certificate.

DATED AND POSTED on the ground the 4th day of April, 1986.

RECEIVED

B.L.M. AZ STATE OFFICE

Locator(s) Cyprus Mines Corporation

JUN 13 1986

P. O. Box 3299

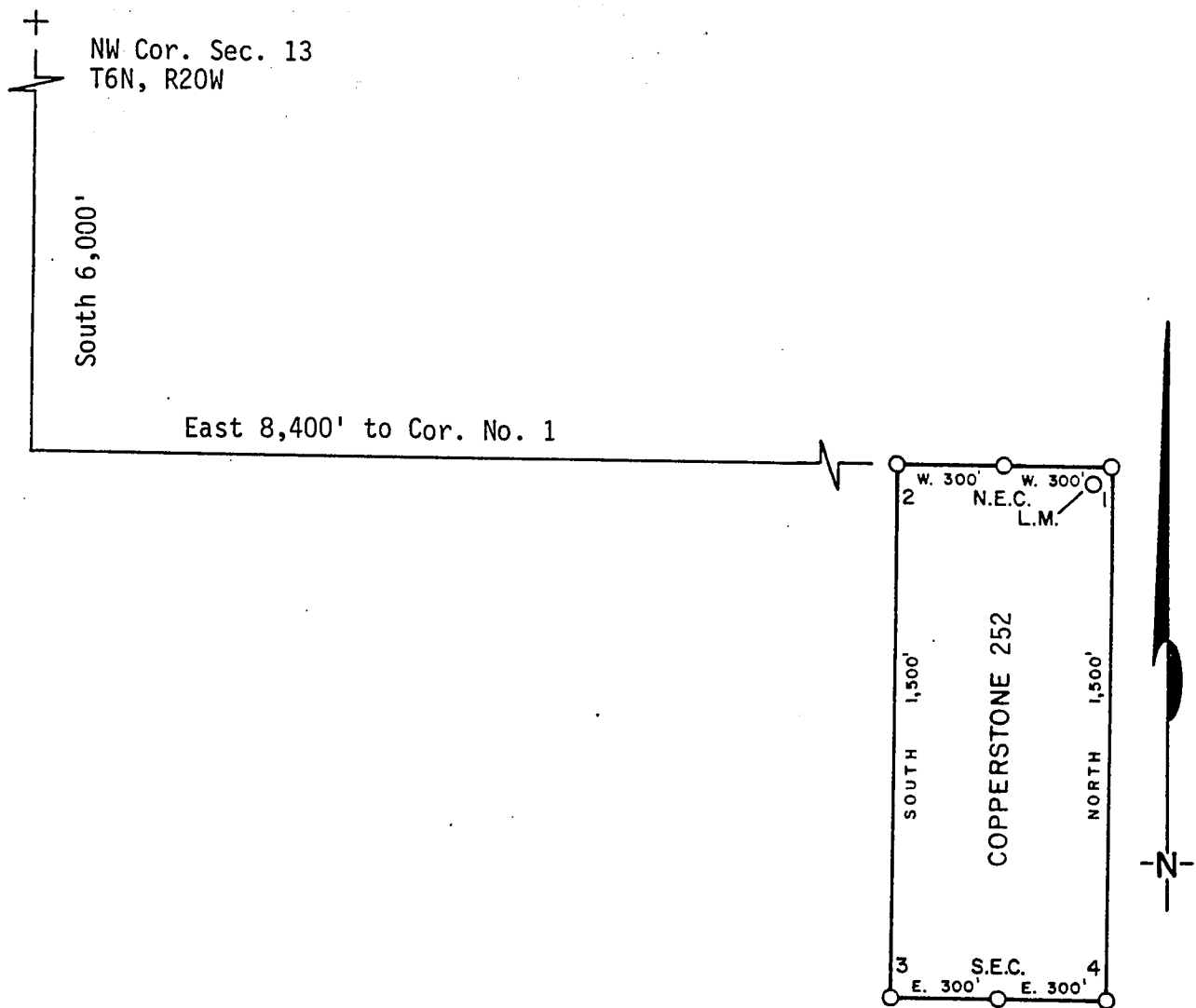
Englewood, Colorado, 80155

1:45 A.M.
PHOENIX, ARIZONA

By Thomas B. [Signature], Agent

PLAT OF LODE CLAIM

(To be Attached to Recorded Copy of Amended and Additional
Certificate of Location Pursuant to A. R. S. & 27-203)



1. Name of Claim Copperstone 252
2. Type of Claim Lode
3. The Claim is located in Sections 19, Township 6N, Range 19W, G. & S. R. M.
4. Scale: 1" = 500'
5. The Claim is situated in La Paz, County, Arizona.
6. Type of corner and location monuments used: 4" diameter P.V.C.

Instructions for Completion:


- (i) If land is surveyed, a corner of the claim must be tied by a course and distance to a monument of the Public Land Survey; if the land is unsurveyed, a corner must be tied by course and distance to an established survey monument of a United States Government Agency or a United States Mineral Monument; if no such monuments are available, one corner of the claim must be tied by course and distance to some prominent natural object or other permanent monument as shown on Plat.

RECEIVED
B.L.M. AZ STATE OFFICE

JUN 13 1986

- (ii) North arrow must be shown on Plat.
(iii) Bearing and distances between corners must be shown on Plat.

86- 2486



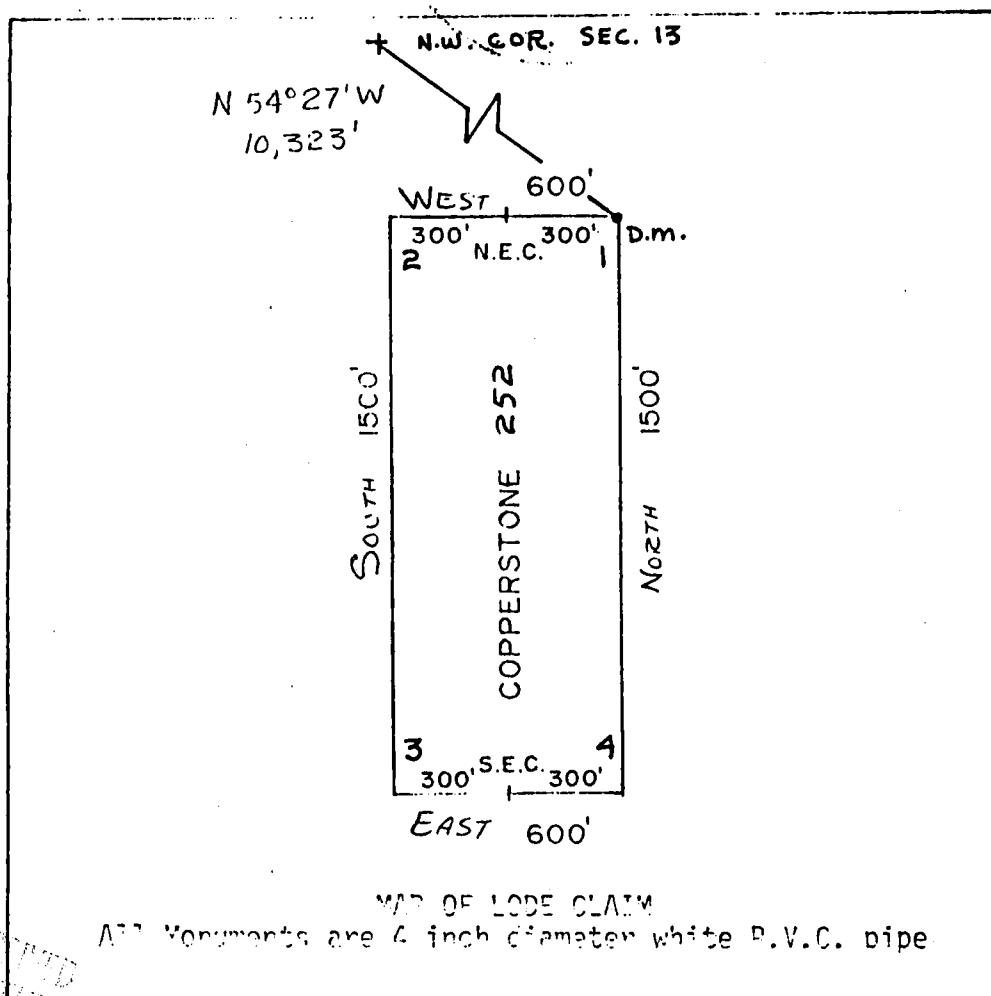
RECORDED IN OFFICIAL RECORDS OF LA PAZ COUNTY, ARIZONA	
MAY 12 11 40 AM '86	
Lois K. Hesse, COUNTY RECORDER	
FEE 3-	PGS 3-3

INDEXED
MICROFILMED

KNOW ALL MEN BY THESE PRESENTS that Brad Wellington, as Agent for Amoco Minerals Company has located the Copperstone 252 Lode Mining Claim, and by this certificate, and by right of discovery and location, claim 1500 feet, linear and horizontal measurement along the vein thereof, with all its dips, angles and variations as allowed by law, 600 feet on said vein running WEST from the discovery notice and 1500 feet running SOUTH from the discovery notice, and all veins, lodes, ledges, deposits and surface ground within the lines of said claim, situated in the Plamosa Mining District, County of Yuma and State of Arizona, located in the NE 1/4 & NW 1/4, SEC. 13,

T 6N., R 19 W., G&S R.M., and described by the metes and bounds as follows, to-wit:

Beginning at Corner No. 1; Whence the N.W. Corner of Section 13, T6N., R 20W., bears N 54° 27' W, 10,323 feet;
 Thence, WEST 300 feet to the NORTH End Center;
 Thence, WEST 300 feet to Corner 2;
 Thence, SOUTH 1500 feet to Corner 3;
 Thence, EAST 300 feet to the SOUTH End Center;
 Thence, EAST 300 feet to Corner 4;
 Thence, NORTH 1500 feet to Corner 1, the point of beginning.



MAP OF LODE CLAIM
 All Monuments are 4 inch diameter white P.V.C. pipe

A MC 164508

1" = 500'

REGISTERED
 B.L.M. AZ STATE OFFICE
 APR 26 1982
 07:45 AM
 PHOENIX, ARIZONA

Said lode was located on January 26, 1982

Dated: March 10, 1982

Brad Wellington
 Agent
 Amoco Minerals Company
 7000 S. Yosemite
 Englewood, CO 80155

INDEXED

State of Arizona ss 077714
County of Yuma

I hereby certify that the within instrument
was filed and recorded at the request of

Amara Mineral Co.

1982 APR 13 PM 2 47

Docket 1276

Page 332 533

Witness my hand and official seal the day
and year aforesaid.


GLENYS E. SCHMITT

County Recorder

D. L. Schmitt

Deputy Recorder

MICROFILMED



AMENDED AND ADDITIONAL CERTIFICATE OF LOCATION OF LODE MINING CLAIM

THIS IS TO CERTIFY THAT Cyprus Mines Corporation, a corporation, owner of the Copperstone 253 Lode Mining Claim originally located on Feb. 27, 1982 and recorded in Book 1276, Page(s) 534 of La Paz County, Arizona, hereby amends, locates, and claims in compliance with all federal, state and local laws and customs applicable thereto the following described valuable lode or vein mineral deposit:

The name of this claim is the Copperstone 253 Lode Mining Claim. This claim is 1500 feet in length and 600 feet in width. The general course of this claim is NORTH-SOUTH and it is situated in the Plomosa Mining District, La Paz County, Arizona. The monument at which this location notice is posted lies within the boundaries of the claim within approximately 25 feet of Corner No. 1. This claim runs from the location monument on which this notice is posted 1495 feet in a NORTHEASTLY direction to the NORTH end line and 5 feet in a SOUTHERLY direction to the SOUTH end line and is also marked by six monuments, one at each corner and one at the center of each end line of the claim, making the claim in the form of a parallelogram. The location monument at which this notice is posted is situated within Section 23, T. 6 North, R. 20 West, G.&S.R.M., and this claim encompasses portions of the quarter section, subdivision(s), Section(s), Township and Range as follows:

NE 1/4 AND SE 1/4 SECTION 23, T6N, R20W 6 & 54M

The locality of this claim with reference to some natural object or permanent monument and additional information (if any) concerning its locality are as follows:

beginning at the Northwest corner of Section 13, T. 6 North R. 20 West, G.&S.R.M., thence South 9000 feet, and — feet to Corner No. 1;
thence WEST 300 feet to the SOUTH End Center;
thence WEST 300 feet to Corner No. 2;
thence NORTH 1500 feet to Corner No. 3;
thence EAST 300 feet to the NORTH End Center;
thence EAST 300 feet to Corner No. 4;
thence SOUTH 1500 feet to Corner No. 1.

This Certificate is prepared, posted, and recorded as an amendment of the original location for the purposes of appropriating under the Mining Law of 1872, as amended, and the laws of the State of Arizona all ground within the boundaries herein defined, and for the purpose of correcting any error, irregularity, omission, incompleteness or defect, if any, which may have existed or may exist in the original location or record thereof, and is made without waiver, abandonment or release of any rights acquired or held under or by virtue of said original location and to secure all the benefits of the mining law. In the event said original location is found to be void, or ineffective for any reason, then this location shall be an original location and this certificate an original certificate.

DATED AND POSTED on the ground the 5th day of April, 1986.

RECEIVED
B.L.M. AZ STATE OFFICE

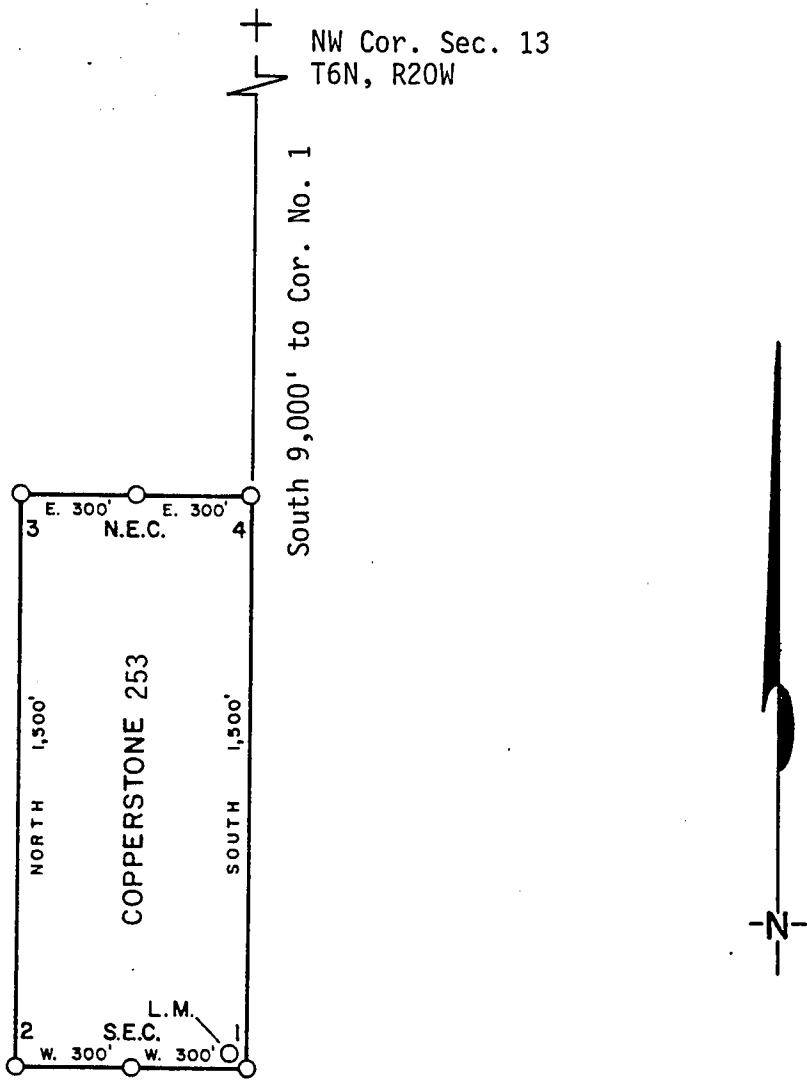
JUN 13 1986

1:45 A.M.
JENIX, ARIZO.

Locator(s) Cyprus Mines Corporation
P. O. Box 3299
Englewood, Colorado 80155
By [Signature], Agent.

PLAT OF LODE CLAIM

(To be Attached to Recorded Copy of Amended and Additional
Certificate of Location Pursuant to A. R. S. & 27-203)



1. Name of Claim Copperstone 253
2. Type of Claim Lode
3. The Claim is located in Sections 23, Township 6N, Range 20W, G. & S. R. M.
4. Scale: 1" = 500'
5. The Claim is situated in La Paz, County, Arizona.
6. Type of corner and location monuments used: 4" diameter P.V.C.

Instructions for Completion:


- (i) If land is surveyed, a corner of the claim must be tied by a course and distance to a monument of the Public Land Survey; if the land is unsurveyed, a corner must be tied by course and distance to an established survey monument of a United States Government Agency or a United States Mineral Monument; if no such monuments are available, one corner of the claim must be tied by course and distance to some prominent natural object or other permanent monument as shown on Plat.
- (ii) North arrow must be shown on Plat.
- (iii) Bearing and distances between corners must be shown on Plat.

RECEIVED
B.L.M. AZ STATE OFFICE

JUN 13 1986

7:45 H.
PHOENIX, ARIZONA

86- 2487



RECORDED IN OFFICIAL RECORDS
OF LA PAZ COUNTY, ARIZONA
May 12 11 48 AM '86
Lois K. Hesse, COUNTY RECORDER
FEE 5 - PGS 3-3

INDEXED
MICROFILMED

INDEXED

State of Arizona
County of Yuma

07715

I hereby certify that the within instrument
was filed and recorded at the request of

Omni Mineral Co.

1982 APR 13 PM 2 47

Docket

Page

1276
534-535

Witness my hand and official seal the day
and year aforesaid.


GLENYS E. SCHMITT

County Recorder

D. L. Wood

Deputy Recorder

MICROFILMED



ARIZONA

AMENDED AND ADDITIONAL CERTIFICATE OF LOCATION OF LODE MINING CLAIM

THIS IS TO CERTIFY THAT Cyprus Mines Corporation, a corporation, owner of the Copperstone 254 Lode Mining Claim originally located on Feb. 27, 1982 and recorded in Book 1276, Page(s) 536 of La Paz County, Arizona, hereby amends, locates, and claims in compliance with all federal, state and local laws and customs applicable thereto the following described valuable lode or vein mineral deposit:

The name of this claim is the Copperstone 254 Lode Mining Claim.

This claim is 1500 feet in length and 600 feet in width. The general course of this claim is NORTH-SOUTH and it is situated in the Plomosa Mining District, La Paz County, Arizona. The monument at which this location notice is posted lies within the boundaries of the claim within approximately 25 feet of Corner No. 1. This claim runs from the location monument on which this notice is posted 1495 feet in a NORTHERLY direction to the NORTH end line and 5 feet in a SOUTHERLY direction to the SOUTH end line and is also marked by six monuments, one at each corner and one at the center of each end line of the claim, making the claim in the form of a parallelogram. The location monument at which this notice is posted is situated within Section 23, T. 6 North, R. 20 West, G.&S.R.M., and this claim encompasses portions of the quarter section, subdivision(s), Section(s), Township and Range as follows:

NE 1/4 AND SE 1/4 SECTION 23, T6N, R 20W, G&S.R.M.

The locality of this claim with reference to some natural object or permanent monument and additional information (if any) concerning its locality are as follows:

beginning at the Northwest corner of Section 13, T. 6 North R. 20 West, G.&S.R.M., thence SOUTH 9000 feet, and WEST 1200 feet to Corner No. 1; thence EAST 300 feet to the SOUTH End Center; thence EAST 300 feet to Corner No. 2; thence NORTH 1500 feet to Corner No. 3; thence WEST 300 feet to the NORTH End Center; thence WEST 300 feet to Corner No. 4; thence SOUTH 1500 feet to Corner No. 1.

This Certificate is prepared, posted, and recorded as an amendment of the original location for the purposes of appropriating under the Mining Law of 1872, as amended, and the laws of the State of Arizona all ground within the boundaries herein defined, and for the purpose of correcting any error, irregularity, omission, incompleteness or defect, if any, which may have existed or may exist in the original location or record thereof, and is made without waiver, abandonment or release of any rights acquired or held under or by virtue of said original location and to secure all the benefits of the mining law. In the event said original location is found to be void, or ineffective for any reason, then this location shall be an original location and this certificate an original certificate.

DATED AND POSTED on the ground the 5th day of April, 1986.

RECEIVED
B.L.M. AZ STATE OFFICE

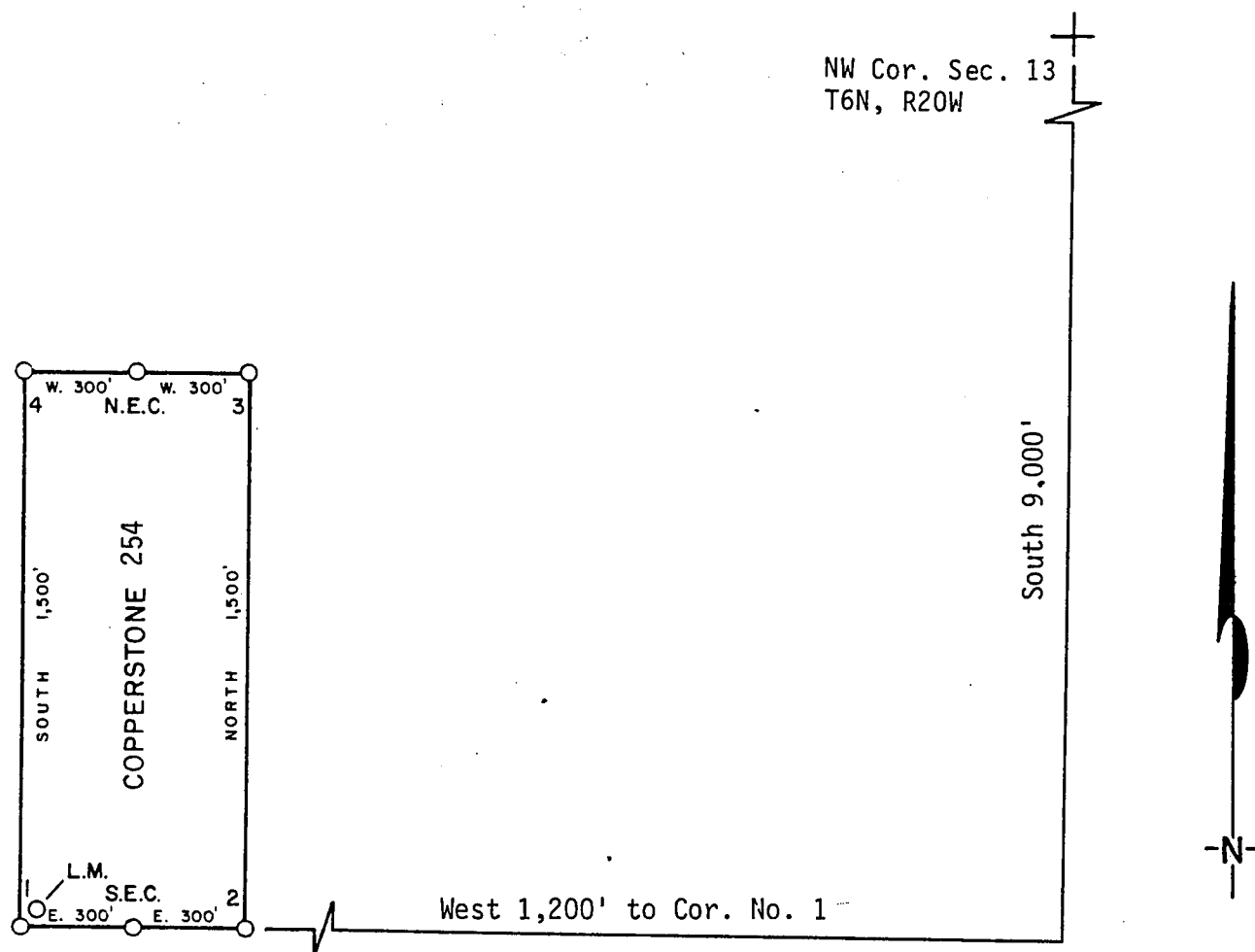
JUN 13 1986

1:40 A.M.
DENIX, ARIZONA

Locator(s) Cyprus Mines Corporation
P. O. Box 3299
Englewood, Colorado 80155
By Hans B., Agent

PLAT OF LODE CLAIM

(To be Attached to Recorded Copy of Amended and Additional
Certificate of Location Pursuant to A. R. S. & 27-203)



1. Name of Claim Copperstone 254
2. Type of Claim Lode
3. The Claim is located in Sections 23, Township 6N,
Range 20W, G. & S. R. M.
4. Scale: 1" = 500'
5. The Claim is situated in La Paz, County, Arizona.
6. Type of corner and location monuments used: 4" diameter P.V.C.

Instructions for Completion:

- (i) If land is surveyed, a corner of the claim must be tied by a course and distance to a monument of the Public Land Survey; if the land is unsurveyed, a corner must be tied by course and distance to an established survey monument of a United States Government Agency or a United States Mineral Monument; if no such monuments are available, one corner of the claim must be tied by course and distance to some prominent natural object or other permanent monument as shown on Plat.


- (ii) North arrow must be shown on Plat.
(iii) Bearing and distances between corners must be shown on Plat.

RECEIVED
B.L.M. AZ STATE

JUN 13 1986

PHOENIX, AZ

86- 2488



RECORDED IN OFFICIAL RECORDS
OF LA PAZ COUNTY, ARIZONA

MAY 12 11 40 AM '06

Lola K. Hesse, COUNTY RECORDER

FEE 5- PGS 3-3

INDEXED
MICROFILMED

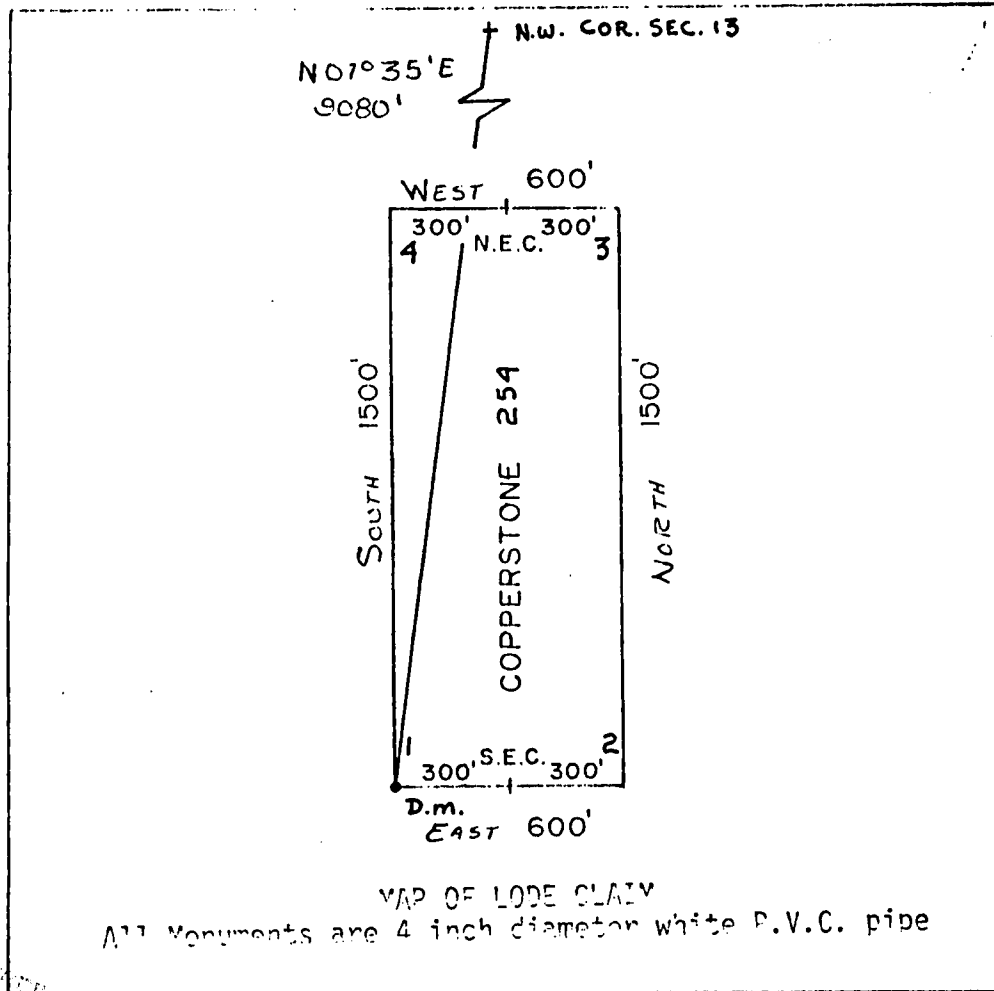
KNOW ALL MEN BY THESE PRESENTS That Brad Collington, as Agent for Amoco Minerals Company

has located the Copperstone 254 Lode Mining Claim, and by this certificate, and by right of discovery and location, claim 1500 feet, linear and horizontal measurement along the vein thereof, with all its dips, angles and variations as allowed by law, 600 feet on said vein running EAST from the discovery notice and 1500 feet running NORTH from the discovery notice, and all veins, lodes, ledges, deposits and surface ground within the lines of said claim, situated in the Plamosa Mining District, County of Yuma and State of Arizona, located in the NE 1/4 & SE 1/4, Sec. 23,

T 6N., R 20W., G&S P.M., and described by the metes and bounds as follows, to-wit:

Beginning at Corner No. 1: Whence the N.W. Corner of Section 13, T6N., R 20W., bears

N 07° 35' E	9080	feet;
Thence, EAST	300	feet to the SOUTH End Center;
Thence, EAST	300	feet to Corner 2;
Thence, NORTH	1500	feet to Corner 3;
Thence, WEST	300	feet to the NORTH End Center;
Thence, WEST	300	feet to Corner 4;
Thence, SOUTH	1500	feet to Corner 1, the point of beginning.



A MC 164510

RECEIVED
B.L.M. ALBUQUERQUE
APR 20 1982
GEOLOGICAL
PROCESSING

Said lode was located on February 27, 1982
Dated: March 10, 1982

Brad Collington Agent
Amoco Minerals Company
7000 S. Yosemite
Englewood, CO 80155

INDEXED

07716

State of Arizona
County of Yuma

I hereby certify that the within instrument
was filed and recorded at the request of

Amoco Mining Co.
1982 APR 13 PM 2 47

Docket 1276
Page 536-537


Witness my hand and official seal the day
and year aforesaid.

GLENYS E. SCHMITT

County Recorder

Charles L. Dilling
Deputy Recorder
300

MICROFILMED



ARIZONA

AMENDED AND ADDITIONAL CERTIFICATE OF LOCATION OF LODE MINING CLAIM

THIS IS TO CERTIFY THAT Cyprus Mines Corporation, a corporation, owner of the Copperstone 255 Lode Mining Claim originally located on Feb. 27, 1982 and recorded in Book 1276, Page(s) 538 of La Paz County, Arizona, hereby amends, locates, and claims in compliance with all federal, state and local laws and customs applicable thereto the following described valuable lode or vein mineral deposit:

The name of this claim is the Copperstone 255 Lode Mining Claim.

This claim is 1500 feet in length and 600 feet in width. The general course of this claim is North-South and it is situated in the Plomosa Mining District, La Paz County, Arizona. The monument at which this location notice is posted lies within the boundaries of the claim within approximately 25 feet of Corner No. 1. This claim runs from the location monument on which this notice is posted 1495 feet in a NORTHERLY direction to the NORTH end line and 5 feet in a SOUTHERLY direction to the SOUTH end line and is also marked by six monuments, one at each corner and one at the center of each end line of the claim, making the claim in the form of a parallelogram. The location monument at which this notice is posted is situated within Section 23, T. 6 North, R. 20 West, G.&S.R.M., and this claim encompasses portions of the quarter section, subdivision(s), Section(s), Township and Range as follows:

NE 1/4 AND SE 1/4 Section 23, T6N, R20W G & SRM

The locality of this claim with reference to some natural object or permanent monument and additional information (if any) concerning its locality are as follows:

beginning at the Northwest corner of Section 13, T. 6 North R. 20 West, G.&S.R.M., thence SOUTH 9000 feet, and WEST 1200 feet to Corner No. 1; thence WEST 300 feet to the SOUTH End Center; thence WEST 300 feet to Corner No. 2; thence NORTH 1500 feet to Corner No. 3; thence EAST 300 feet to the NORTH End Center; thence EAST 300 feet to Corner No. 4; thence SOUTH 1500 feet to Corner No. 1.

This Certificate is prepared, posted, and recorded as an amendment of the original location for the purposes of appropriating under the Mining Law of 1872, as amended, and the laws of the State of Arizona all ground within the boundaries herein defined, and for the purpose of correcting any error, irregularity, omission, incompleteness or defect, if any, which may have existed or may exist in the original location or record thereof, and is made without waiver, abandonment or release of any rights acquired or held under or by virtue of said original location and to secure all the benefits of the mining law. In the event said original location is found to be void, or ineffective for any reason, then this location shall be an original location and this certificate an original certificate.

DATED AND POSTED on the ground the 5th day of April, 1986.

RECEIVED
B.L.M. AZ STATE OFFICE

JUN 13 1986

1:40 A.M.
DENIX, ARIZONA

Locator(s) Cyprus Mines Corporation

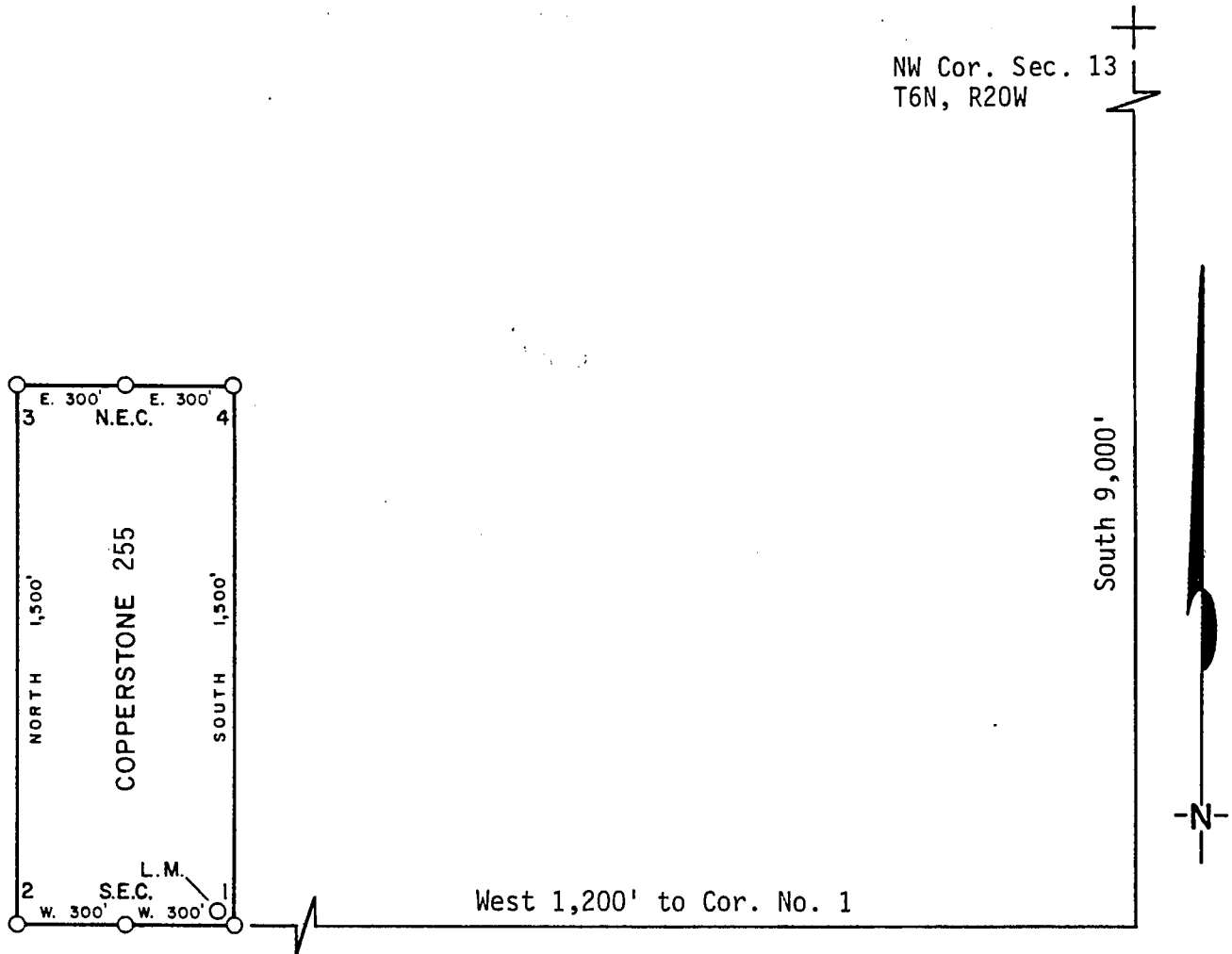
P. O. Box 3299

Englewood, Colorado 80155

By Steve Bick, Agent

PLAT OF LODE CLAIM

(To be Attached to Recorded Copy of Amended and Additional
Certificate of Location Pursuant to A. R. S. & 27-203)



1. Name of Claim Copperstone 255
2. Type of Claim Lode
3. The Claim is located in Sections 23, Township 6N, Range 20W, G. & S. R. M.
4. Scale: 1" = 500'
5. The Claim is situated in La Paz, County, Arizona.
6. Type of corner and location monuments used: 4" diameter P.V.C.

Instructions for Completion:

- (i) If land is surveyed, a corner of the claim must be tied by a course and distance to a monument of the Public Land Survey; if the land is unsurveyed, a corner must be tied by course and distance to an established survey monument of a United States Government Agency or a United States Mineral Monument; if no such monuments are available, one corner of the claim must be tied by course and distance to some prominent natural object or other permanent monument as shown on Plat.

(ii) North arrow must be shown on Plat.

(iii) Bearing and distances between corners must be shown on Plat.


RECEIVED
B.L.M. AZ STATE OFFICE

JUN 13 1986

7:45 A.M.

PHOENIX, ARIZONA

86- 2489



RECORDED IN OFFICIAL RECORDS
OF LA PAZ COUNTY, ARIZONA

MAY 12 11 40 AM '86

Lois K. Hesse. COUNTY RECORDER

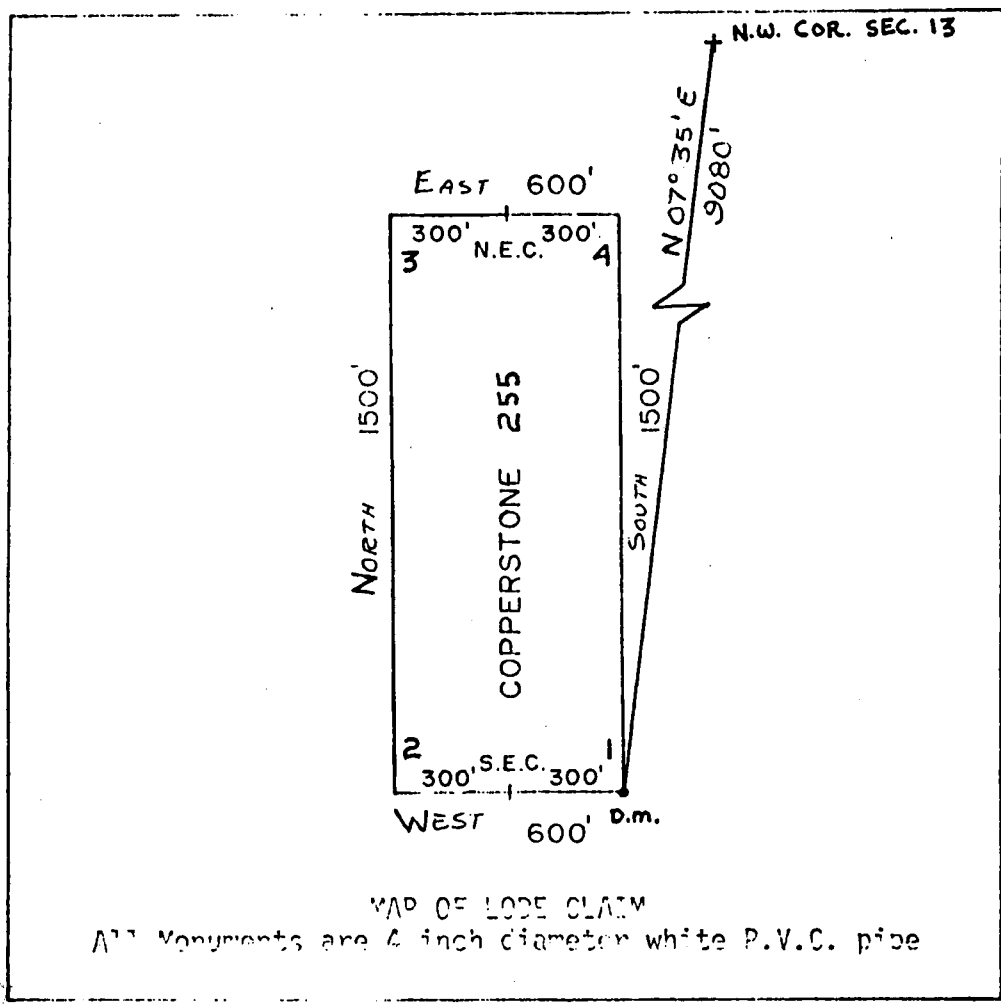
FEE 5- PGS 3-3

INDEXED
MICROFILMED

KNOW ALL MEN BY THESE PRESENTS, that Brad Wellington, as Agent for Amoco Minerals Company, has located the Copperstone 255 Lode Mining Claim, and by this certificate, and by right of discovery and location, claim 1500 feet, linear and horizontal measurement along the vein thereof, with all its dips, angles and variations as allowed by law, 600 feet on said vein running WEST from the discovery notice and 1500 feet running NORTH from the discovery notice, and all veins, lodes, ledges, deposits and surface ground within the lines of said claim, situated in the Plamasa Mining District, County of Yuma and State of Arizona, located in the NE 1/4 & SE 1/4, Sec. 23,

T 6N., R 20 W., G&S R.M., and described by the metes and bounds as follows, to-wit:

Beginning at Corner No. 1; Whence the N.W. Corner of Section 13, T6N., R 20W., bears N 07° 35'E, 9080 feet;
 Thence, WEST 300 feet to the SOUTH End Center;
 Thence, WEST 300 feet to Corner 2;
 Thence, NORTH 1500 feet to Corner 3;
 Thence, EAST 300 feet to the NORTH End Center;
 Thence, EAST 300 feet to Corner 4;
 Thence, SOUTH 1500 feet to Corner 1, the point of beginning.



A MC 164511

BLM. REC. 100-100000-1000
 APP. 100-100000-1000
 OFFICE OF THE
 PHOENIX, ARIZONA

Said lode was located on February 27, 1982
 Dated: March 10, 1982

Brad Wellington
 Amoco Minerals Company
 7000 S. Yosemite
 Englewood, CO 80155
 Agent

INDEXED

State of Arizona
County of Yuma

07717

I hereby certify that the within instrument
was filed and recorded at the request of

Ames Minerals Co.
1982 APR 13 PM 1:47

Docket

1276

Page


538-539

Witness my hand and official seal the day
and year aforesaid.

GLENYS E. SCHMITT

County Recorder

Charles J. Dillig
Deputy Recorder



ARIZONA

AMENDED AND ADDITIONAL CERTIFICATE OF LOCATION OF LODE MINING CLAIM

THIS IS TO CERTIFY THAT Cyprus Mines Corporation, a corporation, owner of the Copperstone 256 Lode Mining Claim originally located on FEB. 27, 1982 and recorded in Book 1276, Page(s) 540 of La Paz County, Arizona, hereby amends, locates, and claims in compliance with all federal, state and local laws and customs applicable thereto the following described valuable lode or vein mineral deposit:

The name of this claim is the Copperstone 256 Lode Mining Claim.

This claim is 1500 feet in length and 600 feet in width. The general course of this claim is NORTH-SOUTH and it is situated in the Plomosa Mining District, La Paz County, Arizona. The monument at which this location notice is posted lies within the boundaries of the claim within approximately 25 feet of Corner No. 1. This claim runs from the location monument on which this notice is posted 1495 feet in a SOUTHERLY direction to the SOUTH end line and 5 feet in a NORTHERLY direction to the NORTH end line and is also marked by six monuments, one at each corner and one at the center of each end line of the claim, making the claim in the form of a parallelogram. The location monument at which this notice is posted is situated within Section 23, T. 6 North, R. 20 West, G.&S.R.M., and this claim encompasses portions of the quarter section, subdivision(s), Section(s), Township and Range as follows:

SE 1/4 SECTION 23, T6N, R20W & 1/2 SW 1/4

The locality of this claim with reference to some natural object or permanent monument and additional information (if any) concerning its locality are as follows:

beginning at the Northwest corner of Section 13, T. 6 North R. 20 West, G.&S.R.M., thence SOUTH 9000 feet, and — feet to Corner No. 1; thence WEST 300 feet to the NORTH End Center; thence WEST 300 feet to Corner No. 2; thence SOUTH 1500 feet to Corner No. 3; thence EAST 300 feet to the SOUTH End Center; thence EAST 300 feet to Corner No. 4; thence NORTH 1500 feet to Corner No. 1.

This Certificate is prepared, posted, and recorded as an amendment of the original location for the purposes of appropriating under the Mining Law of 1872, as amended, and the laws of the State of Arizona all ground within the boundaries herein defined, and for the purpose of correcting any error, irregularity, omission, incompleteness or defect, if any, which may have existed or may exist in the original location or record thereof, and is made without waiver, abandonment or release of any rights acquired or held under or by virtue of said original location and to secure all the benefits of the mining law. In the event said original location is found to be void, or ineffective for any reason, then this location shall be an original location and this certificate an original certificate.

DATED AND POSTED on the ground the 5th day of April, 1986.

RECEIVED

B.L.M. AZ STATE OFFICE

JUN 13 1986

7:45 A.M.
PHOENIX, ARIZONA

Locator(s) Cyprus Mines Corporation

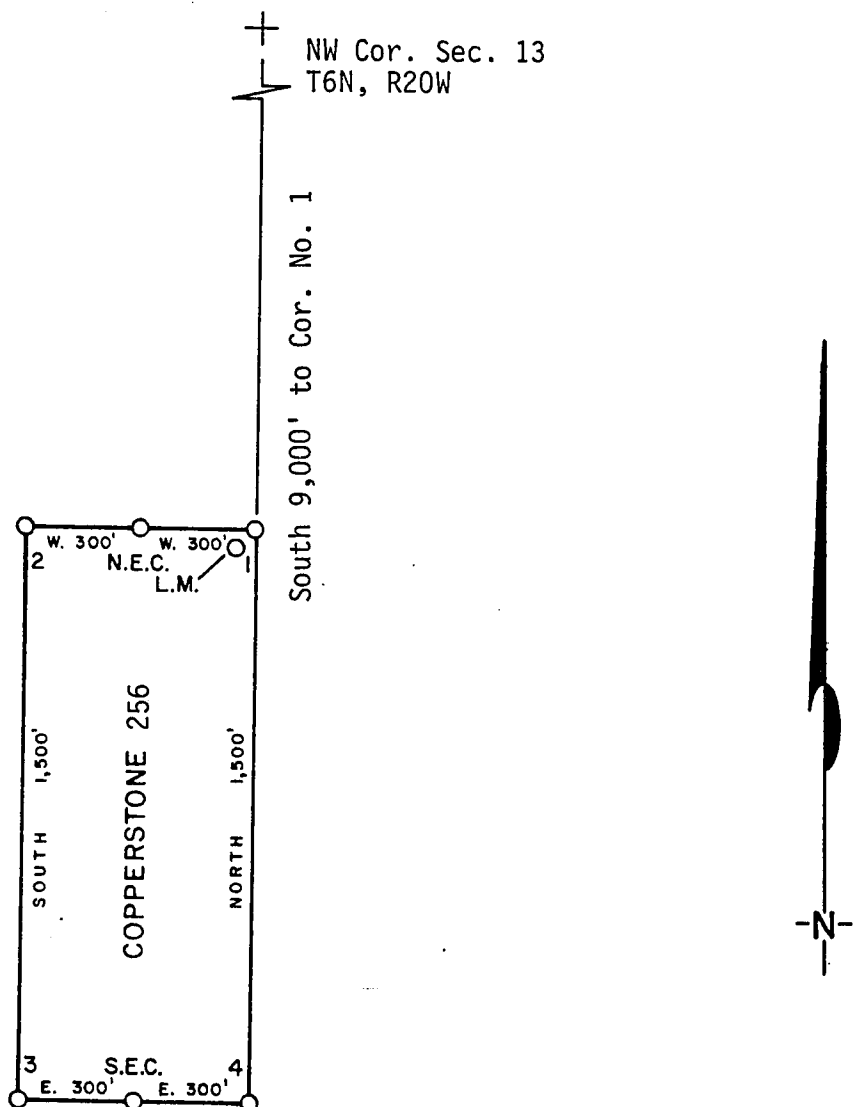
P. O. Box 3299

Englewood, Colorado 80155

By Hans [Signature], Agent

PLAT OF LODE CLAIM

(To be Attached to Recorded Copy of Amended and Additional
Certificate of Location Pursuant to A. R. S. & 27-203)



1. Name of Claim Copperstone 256
2. Type of Claim Lode
3. The Claim is located in Sections 23, Township 6N, Range 20W, G. & S. R. M.
4. Scale: 1" = 500'
5. The Claim is situated in La Paz, County, Arizona.
6. Type of corner and location monuments used: 4" diameter P.V.C.

Instructions for Completion:

- RECEIVED
B.L.M. AZ STATE OFFICE
JUN 13 1986
7:45 A.M.
PHOENIX, ARIZONA
- (i) If land is surveyed, a corner of the claim must be tied by a course and distance to a monument of the Public Land Survey; if the land is unsurveyed, a corner must be tied by course and distance to an established survey monument of a United States Government Agency or a United States Mineral Monument; if no such monuments are available, one corner of the claim must be tied by course and distance to some prominent natural object or other permanent monument as shown on Plat.
 - (ii) North arrow must be shown on Plat.
 - (iii) Bearing and distances between corners must be shown on Plat.



86- 2490	
RECORDED IN OFFICIAL RECORDS OF LA PAZ COUNTY, ARIZONA	
MAY 12 11 40 AM '86	
Lois K. Hesse, COUNTY RECORDER	
FEE 5-	PGS 3-3

INDEXED
MICROFILMED

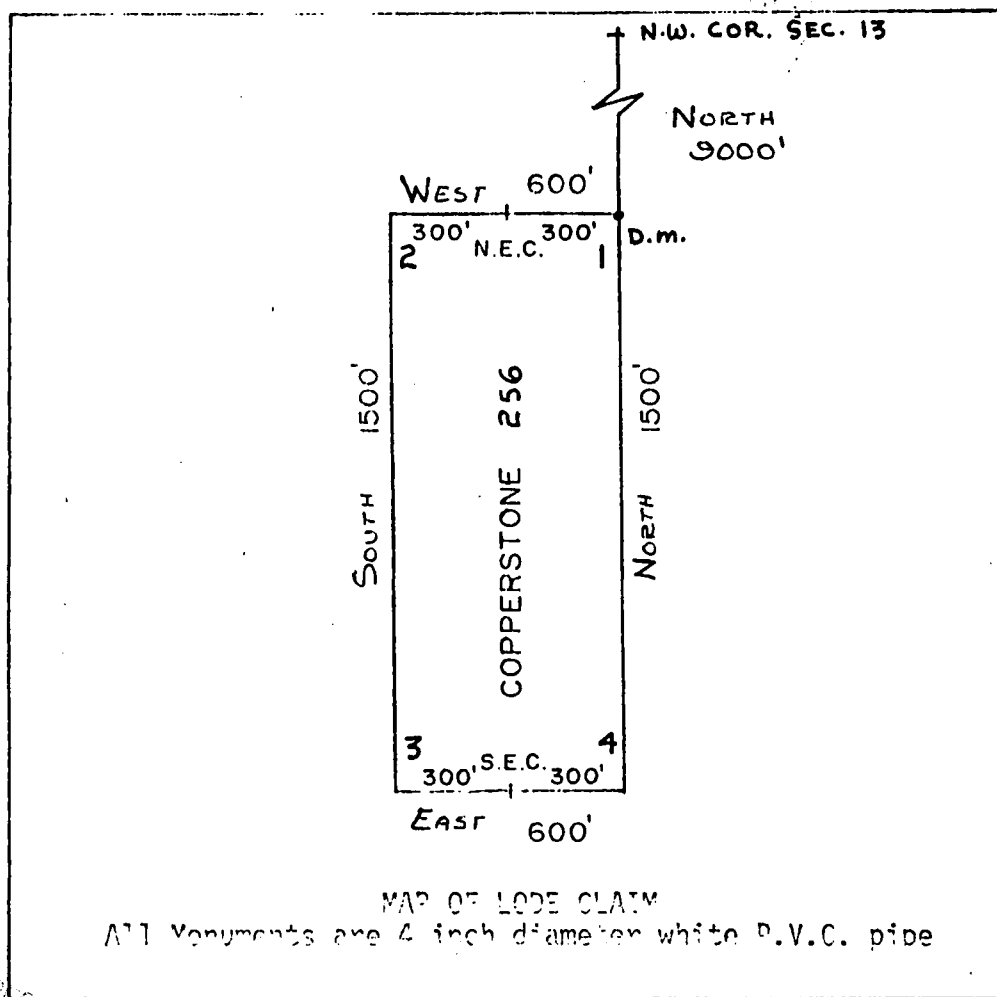
KNOW ALL MEN BY THESE PRESENTS that Brad Skillington, as Agent for Amoco Minerals Company

has located the Copperstone 256 Lode Mining Claim, and by this certificate, and by right of discovery and location, claim 1500 feet, linear and horizontal measurement along the vein thereof, with all its dips, angles and variations as allowed by law, 600 feet on said vein running WEST from the discovery notice and 1500 feet running SOUTH from the discovery notice, and all veins, lodes, ledges, deposits and surface ground within the lines of said claim, situated in the Plamosa Mining District, County of Yuma and State of Arizona, located in the SE 1/4, SEC. 23,

T 6N., R 20 W., G&S R.M., and described by the metes and bounds as follows, to-wit:

Beginning at Corner No. 1; Whence the N.W. Corner of Section 13, T6N., R 20W., bears

NORTH	9,000	feet;
Thence, WEST	300	feet to the North End Center;
Thence, WEST	300	feet to Corner 2;
Thence, SOUTH	1500	feet to Corner 3;
Thence, EAST	300	feet to the South End Center;
Thence, EAST	300	feet to Corner 4;
Thence, NORTH	1500	feet to Corner 1, the point of beginning.



A MC 164512

1" = 500'

BLM. AZ STATE OFFICE
APR 26 1982

07:35 AM
PHOENIX, ARIZONA

Said lode was located on February 27, 1982

Dated: March 10, 1982

Brad Skillington
Amoco Minerals Company
7000 S. Yosemite
Englewood, CO 80155

Agent

INDEXED

State of Arizona
County of Yuma

07718

I hereby certify that the within instrument
was filed and recorded at the request of

Amos Minerals Co.

1992 APR 13 PM 2 47

Docket 1276

Page 540-541


Witness my hand and official seal the day
and year aforesaid.

GLENYS E. SCHMITT

County Recorder

Charles J. Dickey
Deputy Recorder

MICROFILMED



ARIZONA

AMENDED AND ADDITIONAL CERTIFICATE OF LOCATION OF LODE MINING CLAIM

THIS IS TO CERTIFY THAT Cyprus Mines Corporation, a corporation, owner of the Copperstone 257 Lode Mining Claim originally located on Feb. 27, 1982 and recorded in Book 1276, Page(s) 542 of La Paz County, Arizona, hereby amends, locates, and claims in compliance with all federal, state and local laws and customs applicable thereto the following described valuable lode or vein mineral deposit:

The name of this claim is the Copperstone 257 Lode Mining Claim.

This claim is 1500 feet in length and 600 feet in width. The general course of this claim is NORTH-SOUTH and it is situated in the Plomosa Mining District, La Paz County, Arizona. The monument at which this location notice is posted lies within the boundaries of the claim within approximately 25 feet of Corner No. 1. This claim runs from the location monument on which this notice is posted 1495 feet in a SOUTHERLY direction to the SOUTH end line and 5 feet in a NORTHERLY direction to the NORTH end line and is also marked by six monuments, one at each corner and one at the center of each end line of the claim, making the claim in the form of a parallelogram. The location monument at which this notice is posted is situated within Section 23, T. 6 North, R. 20 West, G.&S.R.M., and this claim encompasses portions of the quarter section, subdivision(s), Section(s), Township and Range as follows:

SE 1/4 SECTION 23, T6N R 20W, Q4 SANI

The locality of this claim with reference to some natural object or permanent monument and additional information (if any) concerning its locality are as follows:

beginning at the Northwest corner of Section 13, T. 6 North R. 20 West, G.&S.R.M., thence SOUTH 9000 feet, and WEST 1200 feet to Corner No. 1; thence EAST 300 feet to the NORTH End Center; thence EAST 300 feet to Corner No. 2; thence SOUTH 1500 feet to Corner No. 3; thence WEST 300 feet to the SOUTH End Center; thence WEST 300 feet to Corner No. 4; thence NORTH 1500 feet to Corner No. 1.

This Certificate is prepared, posted, and recorded as an amendment of the original location for the purposes of appropriating under the Mining Law of 1872, as amended, and the laws of the State of Arizona all ground within the boundaries herein defined, and for the purpose of correcting any error, irregularity, omission, incompleteness or defect, if any, which may have existed or may exist in the original location or record thereof, and is made without waiver, abandonment or release of any rights acquired or held under or by virtue of said original location and to secure all the benefits of the mining law. In the event said original location is found to be void, or ineffective for any reason, then this location shall be an original location and this certificate an original certificate.

DATED AND POSTED on the ground the 5th day of April, 1986.

B.L.M. AZ STATE OFFICE

JUN 13 1986

7:45 A.M.
PHOENIX, ARIZONA

Locator(s) Cyprus Mines Corporation

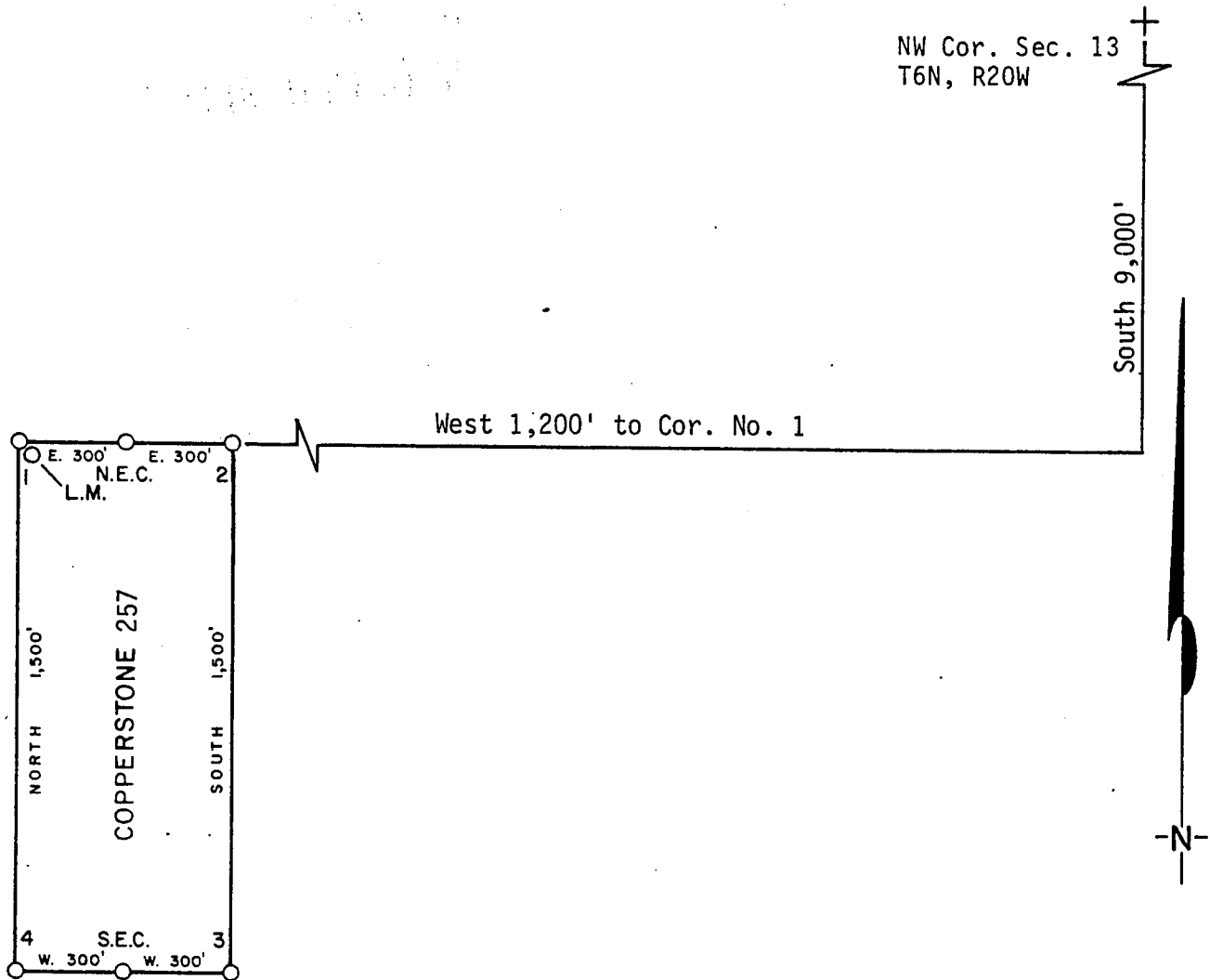
P. O. Box 3299

Englewood, Colorado, 80155

By Kane, Agent

PLAT OF LOBE CLAIM

(To be Attached to Recorded Copy of Amended and Additional
Certificate of Location Pursuant to A. R. S. & 27-203)



1. Name of Claim Copperstone 257
2. Type of Claim Lode
3. The Claim is located in Sections 23, Township 6N, Range 20W, G. & S. R. M.
4. Scale: 1" = 500'
5. The Claim is situated in La Paz, County, Arizona.
6. Type of corner and location monuments used: 4" diameter P.V.C.

Instructions for Completion:

RECEIVED
B.L.M. AZ STATE OFFICE


JUN 13 1986

7:45 AM
PHOENIX, ARIZONA

(i) If land is surveyed, a corner of the claim must be tied by a course and distance to a monument of the Public Land Survey; if the land is unsurveyed, a corner must be tied by course and distance to an established survey monument of a United States Government Agency or a United States Mineral Monument; if no such monuments are available, one corner of the claim must be tied by course and distance to some prominent natural object or other permanent monument as shown on Plat.

(ii) North arrow must be shown on Plat.

(iii) Bearing and distances between corners must be shown on Plat.



RECORDED IN OFFICIAL RECORDS OF LA PAZ COUNTY, ARIZONA	
MAY 12 11 40 AM '86	
Lois K. Hesse, COUNTY RECORDER	
FEE 5-	PGS 3-3

INDEXED
MICROFILMED

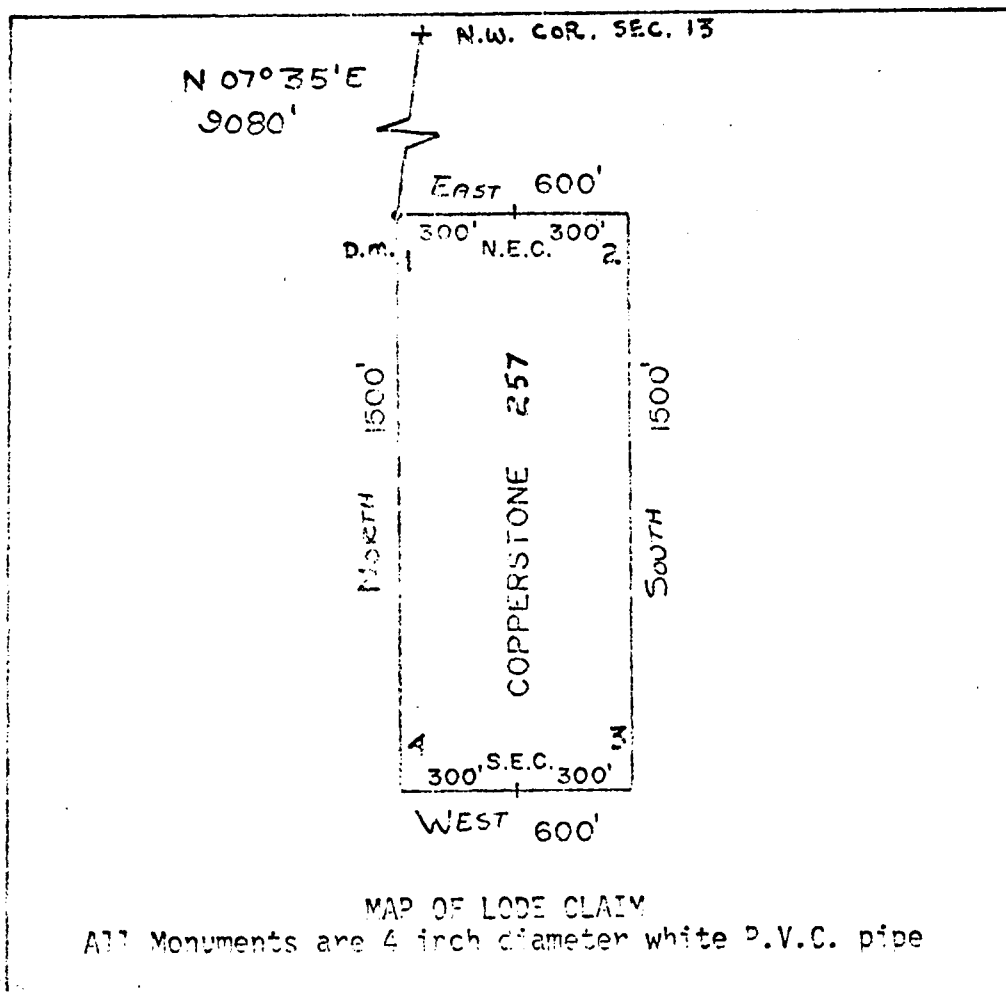
KNOW ALL MEN BY THESE PRESENTS that Brad Wellington, as Agent for Amoco Minerals Company

has located the Copperstone 257 Lode Mining Claim, and by this certificate, and by right of discovery and location, claim 1500 feet, linear and horizontal measurement along the vein thereof, with all its dips, angles and variations as allowed by law, 600 feet on said vein running EAST from the discovery notice and 1500 feet running SOUTH from the discovery notice, and all veins, lodes, ledges, deposits and surface ground within the lines of said claim, situated in the Plamosa Mining District, County of Yuma and State of Arizona, located in the SE 1/4, SEC. 23,

T 6N., R 20 W., G&S R.M., and described by the metes and bounds as follows, to-wit:

Beginning at Corner No. 1; Whence the N.W. Corner of Section 13, T6N., R.20W., bears

N 07° 35' E	9080	feet;
Thence, EAST	300	feet to the NORTH End Center;
Thence, EAST	300	feet to Corner 2;
Thence, SOUTH	1500	feet to Corner 3;
Thence, WEST	300	feet to the SOUTH End Center;
Thence, WEST	300	feet to Corner 4;
Thence, NORTH	1500	feet to Corner 1, the point of beginning.



1" = 500'

A MC 164513

BLM. REC.
APR 28 1982
PHOENIX

Said lode was located on February 27, 1982

Dated: March 10, 1982

Brad Wellington
Agent
Amoco Minerals Company
7000 S. Yosemite
Englewood, CO 80155

State of Arizona
County of Yuma

ss

07719

I hereby certify that the within instrument
was filed and recorded at the request of

Amoco Minerals Co.

1982 APR 13 PM 2 47

Docket 1276

Page 542-543


Witness my hand and official seal the day
and year aforesaid.

GLENYS E. SCHMITT

County Recorder

Charles J. Dille
Deputy Recorder

INDEXED



MICROFILMED

ARIZONA

AMENDED AND ADDITIONAL CERTIFICATE OF LOCATION OF LODE MINING CLAIM

THIS IS TO CERTIFY THAT Cyprus Mines Corporation, a corporation, owner of the Copperstone 258 Lode Mining Claim originally located on FEB. 27, 1982 and recorded in Book 1276, Page(s) 544 of La Paz County, Arizona, hereby amends, locates, and claims in compliance with all federal, state and local laws and customs applicable thereto the following described valuable lode or vein mineral deposit:

The name of this claim is the Copperstone 258 Lode Mining Claim.

This claim is 1500 feet in length and 600 feet in width. The general course of this claim is NORTH-SOUTH and it is situated in the Plomosa Mining District, La Paz County, Arizona. The monument at which this location notice is posted lies within the boundaries of the claim within approximately 25 feet of Corner No. 1. This claim runs from the location monument on which this notice is posted 1495 feet in a SOUTHERLY direction to the SOUTH end line and 5 feet in a NORTHERLY direction to the NORTH end line and is also marked by six monuments, one at each corner and one at the center of each end line of the claim, making the claim in the form of a parallelogram. The location monument at which this notice is posted is situated within Section 23, T. 6 North, R. 20 West, G.&S.R.M., and this claim encompasses portions of the quarter section, subdivision(s), Section(s), Township and Range as follows:

SE 1/4 Section 23, T6N, R20W G & SRM

The locality of this claim with reference to some natural object or permanent monument and additional information (if any) concerning its locality are as follows:

beginning at the Northwest corner of Section 13, T. 6 North R. 20 West, G.&S.R.M., thence SOUTH 9000 feet, and WEST 1200 feet to Corner No. 1; thence WEST 300 feet to the NORTH End Center; thence WEST 300 feet to Corner No. 2; thence SOUTH 1500 feet to Corner No. 3; thence WEST 300 feet to the SOUTH End Center; thence EAST 300 feet to Corner No. 4; thence NORTH 1500 feet to Corner No. 1.

This Certificate is prepared, posted, and recorded as an amendment of the original location for the purposes of appropriating under the Mining Law of 1872, as amended, and the laws of the State of Arizona all ground within the boundaries herein defined, and for the purpose of correcting any error, irregularity, omission, incompleteness or defect, if any, which may have existed or may exist in the original location or record thereof, and is made without waiver, abandonment or release of any rights acquired or held under or by virtue of said original location and to secure all the benefits of the mining law. In the event said original location is found to be void, or ineffective for any reason, then this location shall be an original location and this certificate an original certificate.

DATED AND POSTED on the ground the 5th day of April, 1986.

RECEIVED
B.L.M. AZ STATE OFFICE

JUN 13 1986

7:45 A.M.
PHOENIX, ARIZONA

Locator(s) Cyprus Mines Corporation

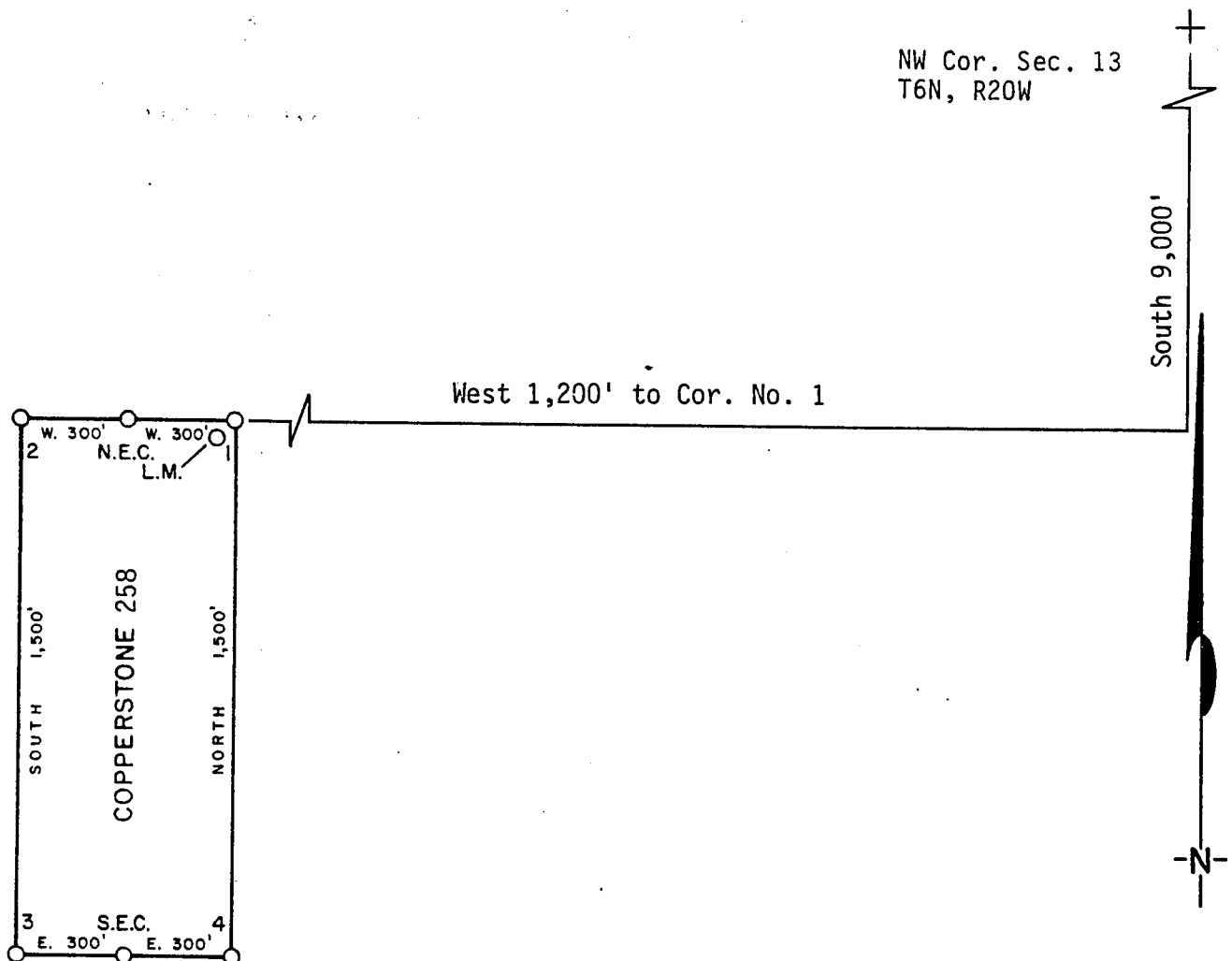
P. O. Box 3299

Englewood, Colorado 80155

By Henry Bush, Agent

PLAT OF LODE CLAIM

(To be Attached to Recorded Copy of Amended and Additional
Certificate of Location Pursuant to A. R. S. & 27-203)



1. Name of Claim Copperstone 258
2. Type of Claim Lode
3. The Claim is located in Sections 23, Township 6N, Range 20W, G. & S. R. M.
4. Scale: 1" = 500'
5. The Claim is situated in La Paz, County, Arizona.
6. Type of corner and location monuments used: 4" diameter P.V.C.

Instructions for Completion:


- (i) If land is surveyed, a corner of the claim must be tied by a course and distance to a monument of the Public Land Survey; if the land is unsurveyed, a corner must be tied by course and distance to an established survey monument of a United States Government Agency or a United States Mineral Monument; if no such monuments are available, one corner of the claim must be tied by course and distance to some prominent natural object or other permanent monument as shown on Plat.
- (ii) North arrow must be shown on Plat.
- (iii) Bearing and distances between corners must be shown on Plat.

RECEIVED
B.L.M. AZ STATE OFFICE

JUN 13 1986

7:40 A.
PHOENIX, ARIZ.

86- 2492



RECORDED IN OFFICIAL RECORDS
OF LA PAZ COUNTY, ARIZONA

MAY 12 11 40 AM '86

Lois K. Hesse, COUNTY RECORDER

FEE 5- PGS 3-3

INDEXED
MICROFILMED

KNOW ALL MEN BY THESE PRESENTS that Brad Wellington, as Agent for Amoco Minerals Company

has located the Copperstone 258 Lode Mining Claim, and by this certificate, and by right of discovery and location, claim 1500 feet, linear and horizontal measurement along the vein thereof, with all its dips, angles and variations as allowed by law, 600 feet on said vein running WEST from the discovery notice and 1500 feet running SOUTH from the discovery notice, and all veins, lodes, ledges, deposits and surface ground within the lines of said claim, situated in the Plamosa Mining District, County of Yuma and State of Arizona, located in the SE 1/4, SEC. 23

T 6N., R 20 W., G&S R.M., and described by the metes and bounds as follows, to-wit:

Beginning at Corner No. 1: Whence the N.W. Corner of Section 13, T6N., R 20W., bears

N 07° 35' E, 9080 feet;

Thence, WEST 300 feet to the NORTH End Center;

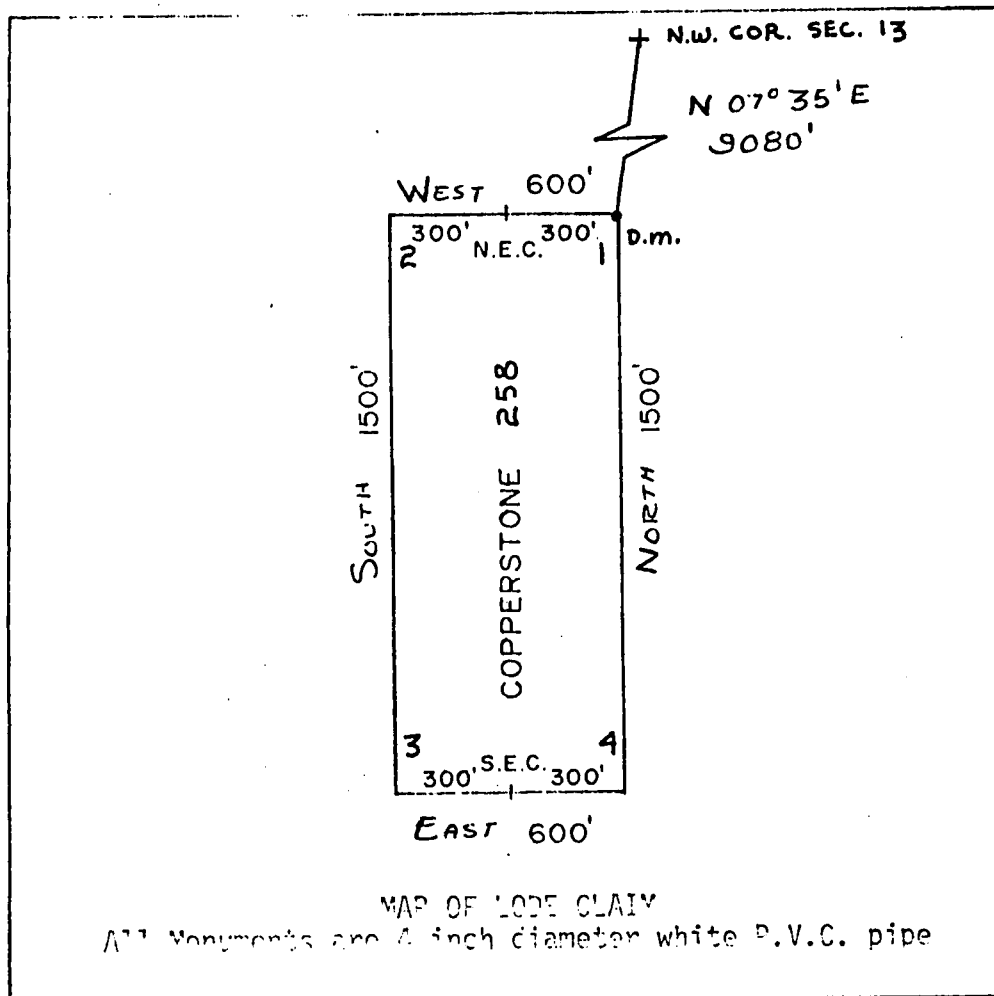
Thence, WEST 300 feet to Corner 2;

Thence, SOUTH 1500 feet to Corner 3;

Thence, EAST 300 feet to the SOUTH End Center;

Thence, EAST 300 feet to Corner 4;

Thence, NORTH 1500 feet to Corner 1, the point of beginning.



A MC 164514

BLM. RECEIVED
APR 10 1982
FBI

Said lode was located on February 27, 1982

Dated: March 10, 1982

Brad Wellington Agent
Amoco Minerals Company
7000 S. Yosemite
Englewood, CO 80155

State of Arizona
County of Yuma

077720

I hereby certify that the within instrument
was filed and recorded at the request of

James M. Murrells Co.
1982 APR 13 PM 2 47

Docket 1276

Page 544-545


Witness my hand and official seal the day
and year aforesaid.

GLENYS E. SCHMITT

County Recorder

Charles J. Dilling
Deputy Recorder 302

INDEXED



MICROFILMED

ARIZONA

AMENDED AND ADDITIONAL CERTIFICATE OF LOCATION OF LODE MINING CLAIM

THIS IS TO CERTIFY THAT Cyprus Mines Corporation, a corporation, owner of the Copperstone 259 Lode Mining Claim originally located on FEB. 27, 1982 and recorded in Book 1276, Page(s) 546 of La Paz County, Arizona, hereby amends, locates, and claims in compliance with all federal, state and local laws and customs applicable thereto the following described valuable lode or vein mineral deposit:

The name of this claim is the Copperstone 259 Lode Mining Claim.

This claim is 1500 feet in length and 600 feet in width. The general course of this claim is NORTH-SOUTH and it is situated in the Plomosa Mining District, La Paz County, Arizona. The monument at which this location notice is posted lies within the boundaries of the claim within approximately 25 feet of Corner No. 4. This claim runs from the location monument on which this notice is posted 1495 feet in a NORTHEASTLY direction to the NORTH end line and 5 feet in a SOUTHERLY direction to the SOUTH end line and is also marked by six monuments, one at each corner and one at the center of each end line of the claim, making the claim in the form of a parallelogram. The location monument at which this notice is posted is situated within Section 23, T. 6 North, R. 20 West, G.&S.R.M., and this claim encompasses portions of the quarter section, subdivision(s), Section(s), Township and Range as follows:

SE 1/4 SECTION 23, T6N, R20W, G & SRM

The locality of this claim with reference to some natural object or permanent monument and additional information (if any) concerning its locality are as follows:

beginning at the Northwest corner of Section 13, T. 6 North R. 20 West, G.&S.R.M., thence SOUTH 9000 feet, and WEST 2400 feet to Corner No. 1; thence EAST 300 feet to the NORTH End Center; thence EAST 300 feet to Corner No. 2; thence SOUTH 1500 feet to Corner No. 3; thence WEST 300 feet to the SOUTH End Center; thence WEST 300 feet to Corner No. 4; thence NORTH 1500 feet to Corner No. 1.

This Certificate is prepared, posted, and recorded as an amendment of the original location for the purposes of appropriating under the Mining Law of 1872, as amended, and the laws of the State of Arizona all ground within the boundaries herein defined, and for the purpose of correcting any error, irregularity, omission, incompleteness or defect, if any, which may have existed or may exist in the original location or record thereof, and is made without waiver, abandonment or release of any rights acquired or held under or by virtue of said original location and to secure all the benefits of the mining law. In the event said original location is found to be void, or ineffective for any reason, then this location shall be an original location and this certificate an original certificate.

DATED AND POSTED on the ground the 5th day of April, 1986.

RECEIVED
B.L.M. AZ STATE OFFICE

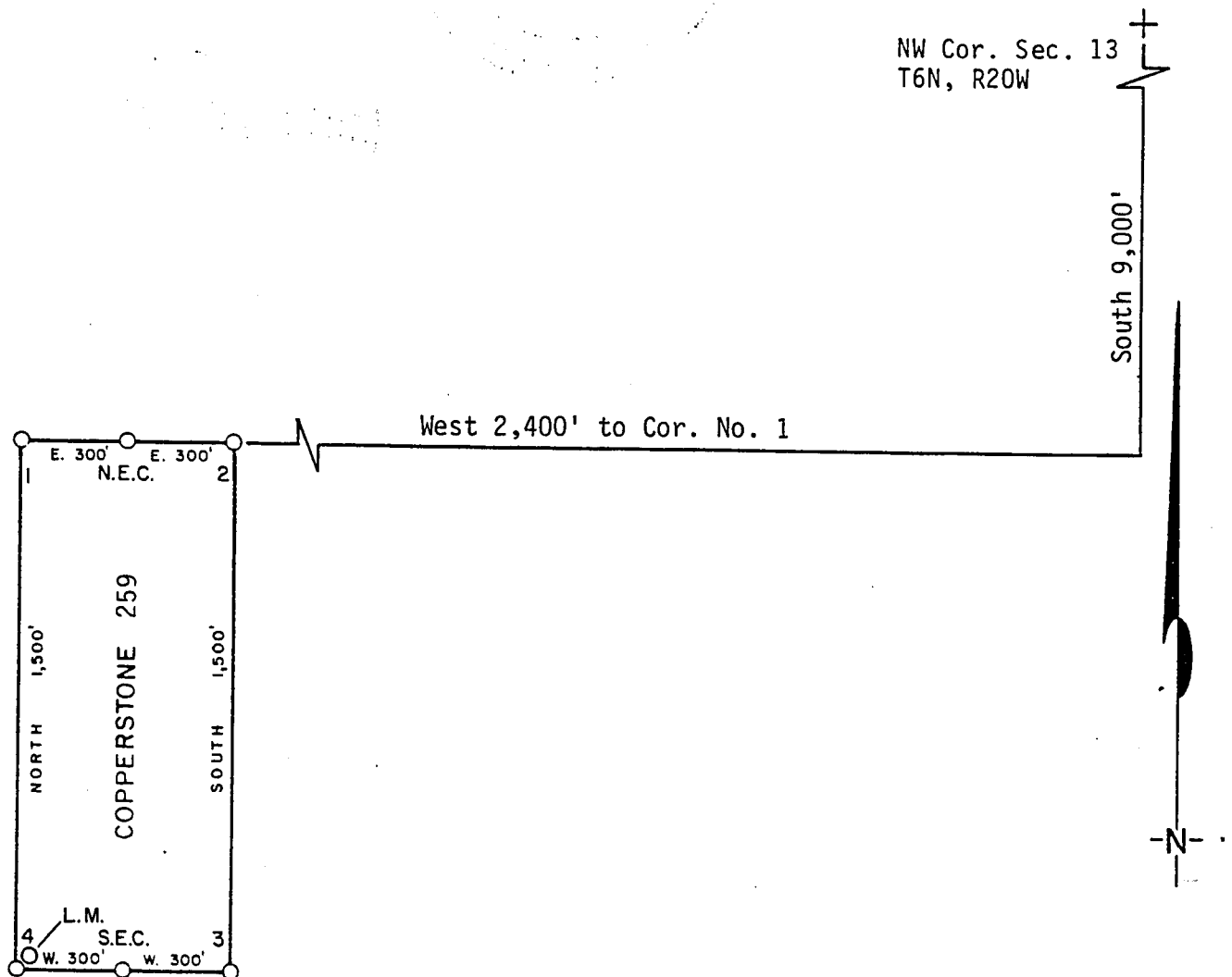
JUN 13 1986

7:45 A.M.
PHOENIX, ARIZONA

Locator(s) Cyprus Mines Corporation
P. O. Box 3299
Englewood, Colorado 80155
By [Signature], Agent

PLAT OF LOBE CLAIM

(To be Attached to Recorded Copy of Amended and Additional
Certificate of Location Pursuant to A. R. S. & 27-203)



1. Name of Claim Copperstone 259
2. Type of Claim Lode
3. The Claim is located in Sections 23, Township 6N, Range 20W, G. & S. R. M.
4. Scale: 1" = 500'
5. The Claim is situated in La Paz, County, Arizona.
6. Type of corner and location monuments used: 4" diameter P.V.C.

Instructions for Completion:

(i) If land is surveyed, a corner of the claim must be tied by a course and distance to a monument of the Public Land Survey; if the land is unsurveyed, a corner must be tied by course and distance to an established survey monument of a United States Government Agency or a United States Mineral Monument; if no such monuments are available, one corner of the claim must be tied by course and distance to some prominent natural object or other permanent monument as shown on Plat.

North arrow must be shown on Plat.

(iii) Bearing and distances between corners must be shown on Plat.

RECEIVED
B.L.M. AZ STATE OFFICE

JUN 13 1986

1:40 A.M.

PHOENIX, ARIZONA

86- 2493



RECORDED IN OFFICIAL RECORDS
OF LA PAZ COUNTY, ARIZONA

MAY 12 11 40 AM '86

Lois K. Hesse, COUNTY RECORDER

FEE

5-

PGS

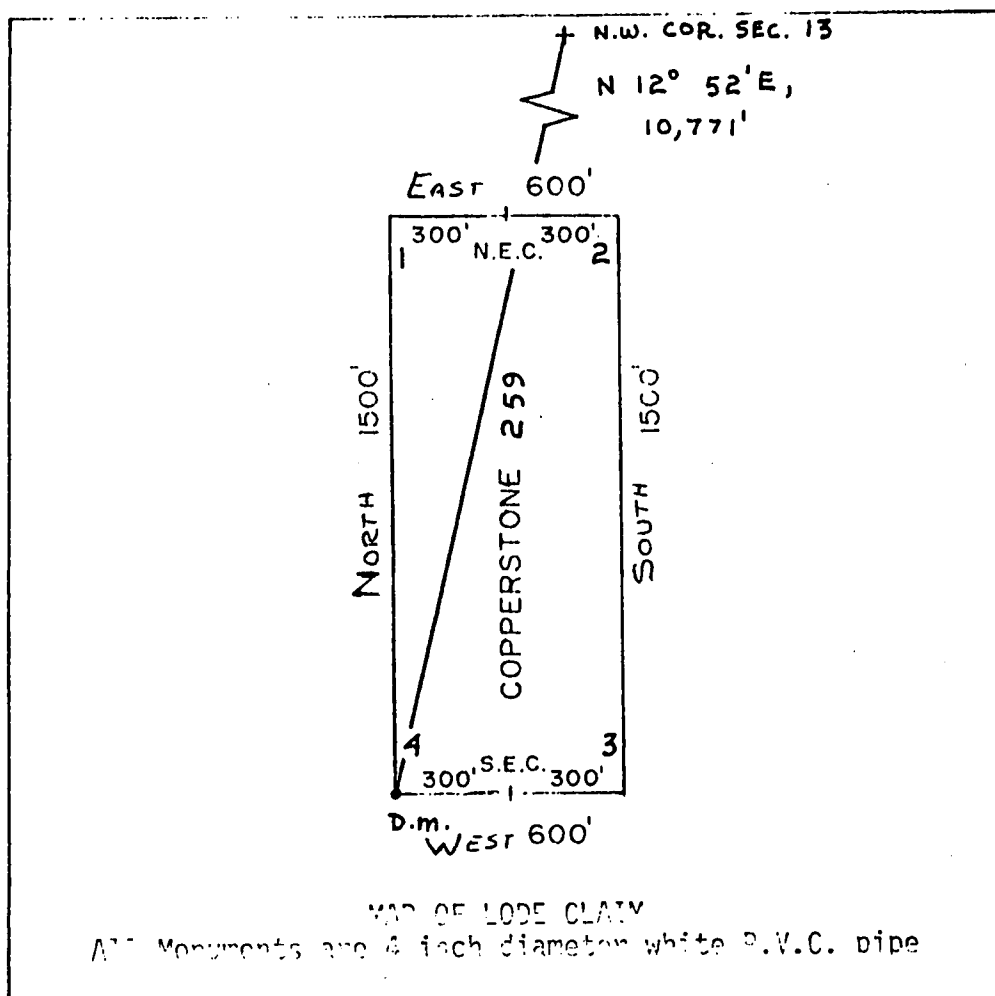
3-3

INDEXED
MICROFILMED

DKT 1276 PAGE 546
 NOW ALL MEN BY THESE PRESEN
 Company
 has located the Copperstone 259 Lode Mining Claim, and by this certificate, and by
 right of discovery and location, claim 1500 feet, linear and horizontal measurement along
 the vein thereof, with all its dips, angles and variations as allowed by law, 600
 feet on said vein running East from the discovery notice and 1500
 feet running North from the discovery notice, and all veins, lodes, ledges,
 deposits and surface ground within the lines of said claim, situated in the Plamosa
 Mining District, County of Yuma and State of Arizona, located in the
 SE 1/4, Sec. 23,

T 6N., R 20 W., G&S R.M., and described, by the metes and bounds as follows,
 to-wit:

Beginning at Corner No. 1;
 Thence, East 300 feet to the North End Center;
 Thence, East 300 feet to Corner 2;
 Thence, South 1500 feet to Corner 3;
 Thence, West 300 feet to the South End Center;
 Thence, West 300 feet to Corner 4, where the Location Notice is posted; Whence the
 N.W. Corner of Section 13, T6N., R 20 W., bears N 12° 52' E, 10,771 feet;
 Thence, North 1500 feet to Corner 1, the point of beginning.



1" = 500'

A MC 164515

Said lode was located on February 27, 1982

Dated: March 10, 1982

Brad Wellington
 Agent
 Amoco Minerals Company
 7000 S. Yosemite
 Englewood, CO 80155

BLM RECEIVED
 APR 12 1982
 PHC

State of Arizona
County of Yuma

ss 077721

INDEXED

I hereby certify that the within instrument
was filed and recorded at the request of

Amos Minerals Co.

1982 APR 13 PM 2 47

Docket 1276

Page 546-547

Witness my hand and official seal the day
and year aforesaid.

GLENYS E. SCHMITT

County Recorder

Charlene J. Dickey

Deputy Recorder



MICROFILMED

ARIZONA

AMENDED AND ADDITIONAL CERTIFICATE OF LOCATION OF LODE MINING CLAIM

THIS IS TO CERTIFY THAT Cyprus Mines Corporation, a corporation, owner of the Copperstone 260 Lode Mining Claim originally located on FEB. 27, 1984 and recorded in Book 1276, Page(s) 548 of La Paz County, Arizona, hereby amends, locates, and claims in compliance with all federal, state and local laws and customs applicable thereto the following described valuable lode or vein mineral deposit:

The name of this claim is the Copperstone 260 Lode Mining Claim.

This claim is 1500 feet in length and 600 feet in width. The general course of this claim is NORTH-SOUTH and it is situated in the Plomosa Mining District, La Paz County, Arizona. The monument at which this location notice is posted lies within the boundaries of the claim within approximately 25 feet of Corner No. 4. This claim runs from the location monument on which this notice is posted 1495 feet in a NORTHERLY direction to the NORTH end line and 5 feet in a SOUTHERLY direction to the SOUTH end line and is also marked by six monuments, one at each corner and one at the center of each end line of the claim, making the claim in the form of a parallelogram. The location monument at which this notice is posted is situated within Section 23, T. 6 North, R. 20 West, G.&S.R.M., and this claim encompasses portions of the quarter section, subdivision(s), Section(s), Township and Range as follows:

SW 1/4 & SE 1/4 Section 23, T6N, R20W, G & S.R.M.

The locality of this claim with reference to some natural object or permanent monument and additional information (if any) concerning its locality are as follows:

beginning at the Northwest corner of Section 13, T. 6 North R. 20 West, G.&S.R.M., thence SOUTH 7000 feet, and WEST 2400 feet to Corner No. 1; thence WEST 300 feet to the NORTH End Center; thence WEST 300 feet to Corner No. 2; thence SOUTH 1500 feet to Corner No. 3; thence EAST 300 feet to the SOUTH End Center; thence EAST 300 feet to Corner No. 4; thence NORTH 1500 feet to Corner No. 1.

This Certificate is prepared, posted, and recorded as an amendment of the original location for the purposes of appropriating under the Mining Law of 1872, as amended, and the laws of the State of Arizona all ground within the boundaries herein defined, and for the purpose of correcting any error, irregularity, omission, incompleteness or defect, if any, which may have existed or may exist in the original location or record thereof, and is made without waiver, abandonment or release of any rights acquired or held under or by virtue of said original location and to secure all the benefits of the mining law. In the event said original location is found to be void, or ineffective for any reason, then this location shall be an original location and this certificate an original certificate.

DATED AND POSTED on the ground the 5th day of April, 1986.

B.L.M. AZ STATE OFFICE

Locator(s) Cyprus Mines Corporation

JUN 13 1986

P. O. Box 3299

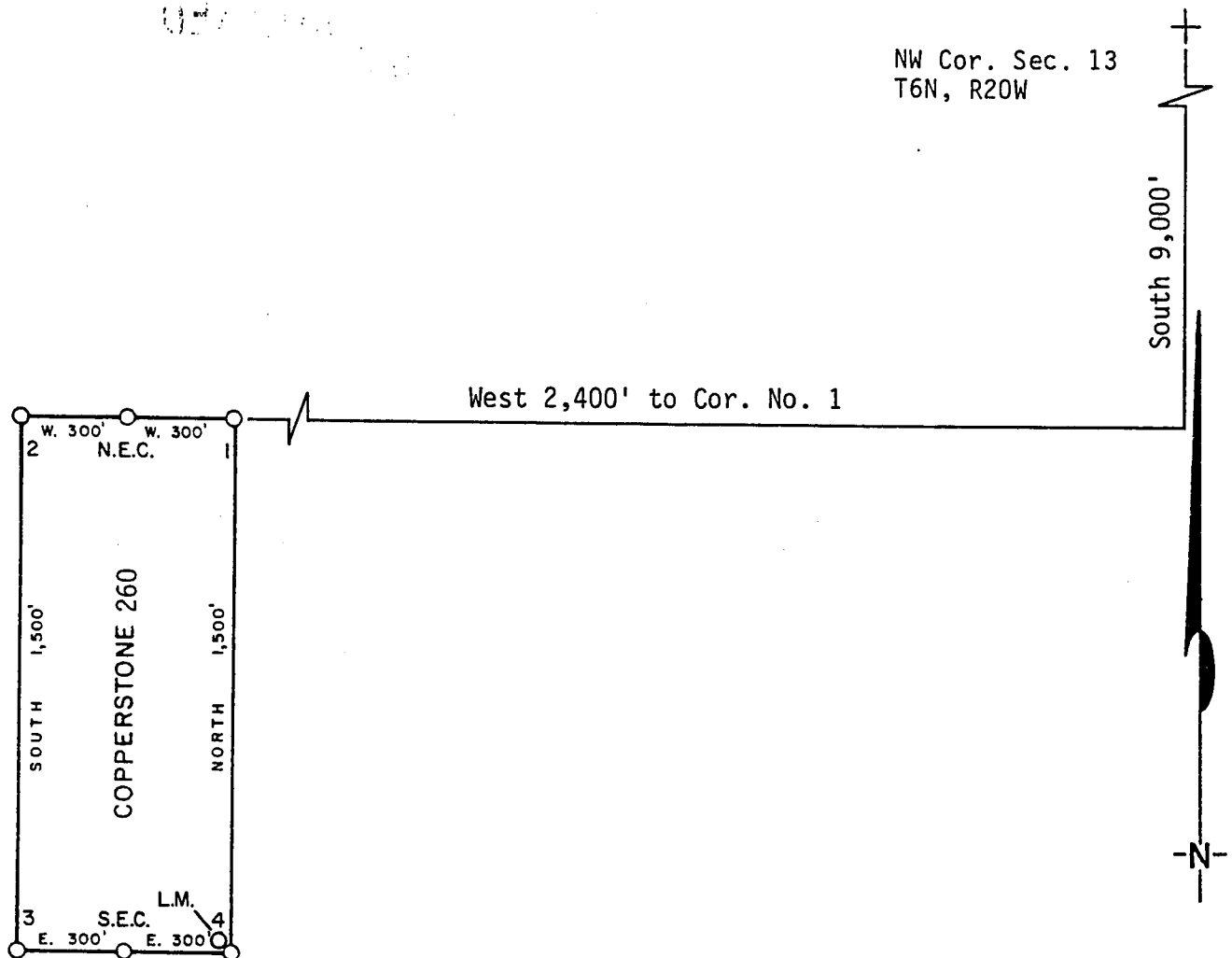
Englewood, Colorado 80155

7:45 A.M.
PHOENIX, ARIZONA

By [Signature], Agent

PLAT OF LODE CLAIM

(To be Attached to Recorded Copy of Amended and Additional
Certificate of Location Pursuant to A. R. S. & 27-203)



1. Name of Claim Copperstone 260
2. Type of Claim Lode
3. The Claim is located in Sections 23, Township 6N,
Range 20W, G. & S. R. M.
4. Scale: 1" = 500'
5. The Claim is situated in La Paz, County, Arizona.
6. Type of corner and location monuments used: 4" diameter P.V.C.

Instructions for Completion:

(i) If land is surveyed, a corner of the claim must be tied by a course and distance to a monument of the Public Land Survey; if the land is unsurveyed, a corner must be tied by course and distance to an established survey monument of a United States Government Agency or a United States Mineral Monument; if no such monuments are available, one corner of the claim must be tied by course and distance to some prominent natural object or other permanent monument as shown on Plat.

(iii) Bearing and distances between corners must be shown on Plat.

RECEIVED
B.L.M. AZ STATE OFFICE

JUN 13 1986

7:45 A.M.

PHOENIX, ARIZONA

86- 2494



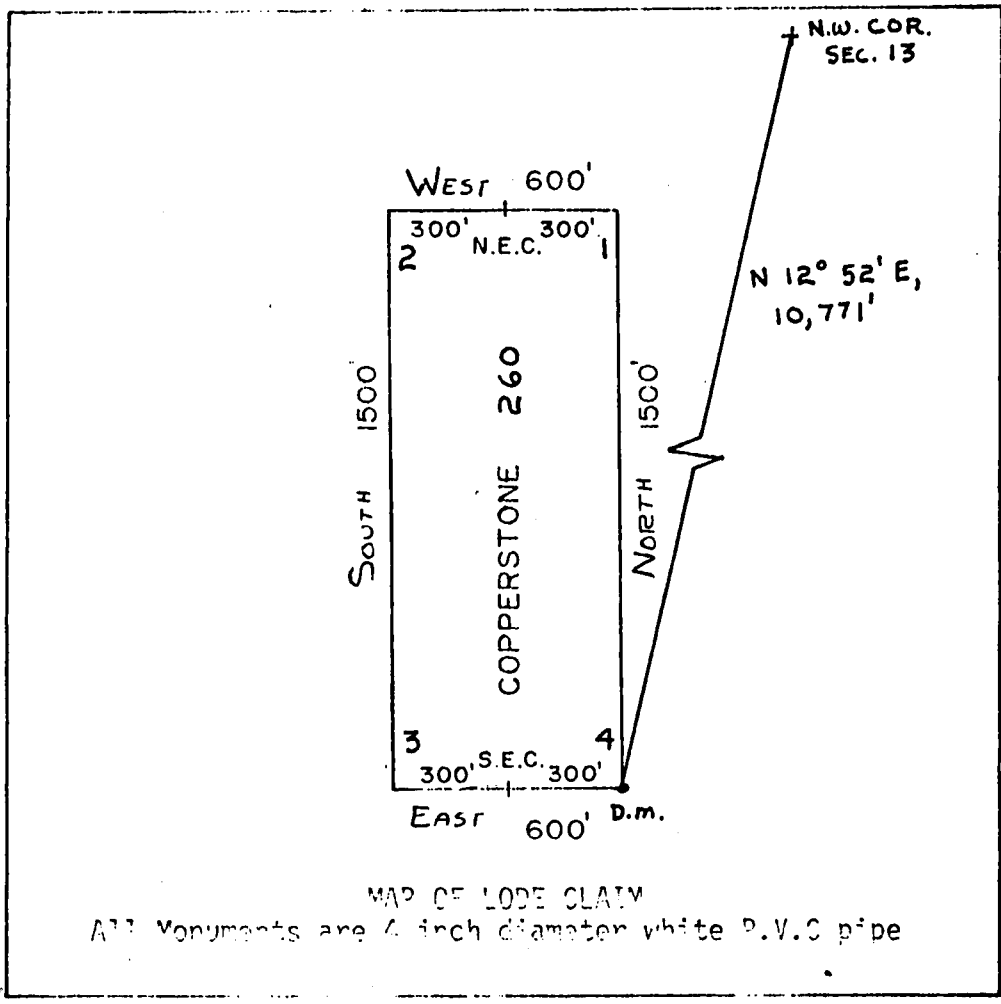
RECORDED IN OFFICIAL RECORDS OF LA PAZ COUNTY, ARIZONA	
MAY 12 11 40 AM '86	
Lois K. Jesse, COUNTY RECORDER	
FEE 5-	PGS 3-3

INDEXED
MICROFILMED

DKT 1276 PAGE 548
 KNOW ALL MEN BY THESE PRESENTS that Brad Wellington, as Agent for Amoco Minerals Company
 has located the Copperstone 260 Lode Mining Claim, and by this certificate, and by right of discovery and location, claim 1500 feet, linear and horizontal measurement along the vein thereof, with all its dips, angles and variations as allowed by law, 600 feet on said vein running West from the discovery notice and 1500 feet running North from the discovery notice, and all veins, lodes, ledges, deposits and surface ground within the lines of said claim, situated in the Plamosa Mining District, County of Yuma and State of Arizona, located in the SW & SE 1/4, SEC. 23

T 6N., R 20W., G&S R.M., and described by the metes and bounds as follows, to-wit:

- Beginning at Corner No. 1;
- Thence, West 300 feet to the North End Center;
- Thence, West 300 feet to Corner 2;
- Thence, South 1500 feet to Corner 3;
- Thence, East 300 feet to the South End Center;
- Thence, East 300 feet to Corner 4, where the Location Notice is posted; Whence the N.W. Corner of Section 13, T6N., R 20 W., bears N 12° 52' E, 10,771 feet;
- Thence, North 1500 feet to Corner 1, the point of beginning.



A MC 164516

BLM RECORDS
 APR 24 1982
 PHOENIX

Said lode was located on February 27, 1982
 Dated: March 10, 1982
 Brad Wellington Agent
 Amoco Minerals Company
 7000 S. Yosemite
 Englewood, CO 80155

State of Arizona
County of Yuma

07722

INDEXED

I hereby certify that the within instrument
was filed and recorded at the request of

Amoco Minerals Co.

1982 APR 13 PM 2 47

Docket 1276


Page 548-549

Witness my hand and official seal the day
and year aforesaid.

GLENYS E. SCHMITT

County Recorder

Charles J. Dillig
Deputy Recorder



MIJKTU 12 WE 202

ARIZONA

AMENDED AND ADDITIONAL CERTIFICATE OF LOCATION OF LODE MINING CLAIM

THIS IS TO CERTIFY THAT Cyprus Mines Corporation, a corporation, owner of the Copperstone 261 Lode Mining Claim originally located on FEB. 27, 1982 and recorded in Book 1276, Page(s) 550 of La Paz County, Arizona, hereby amends, locates, and claims in compliance with all federal, state and local laws and customs applicable thereto the following described valuable lode or vein mineral deposit:

The name of this claim is the Copperstone 261 Lode Mining Claim.

This claim is 1500 feet in length and 600 feet in width. The general course of this claim is NORTH-SOUTH and it is situated in the Plomosa Mining District, La Paz County, Arizona. The monument at which this location notice is posted lies within the boundaries of the claim within approximately 25 feet of Corner No. 1. This claim runs from the location monument on which this notice is posted 1495 feet in a SOUTH direction to the SOUTH end line and 5 feet in a NORTHEAST direction to the NORTH end line and is also marked by six monuments, one at each corner and one at the center of each end line of the claim, making the claim in the form of a parallelogram. The location monument at which this notice is posted is situated within Section 23, T. 6 North, R. 20 West, G.&S.R.M., and this claim encompasses portions of the quarter section, subdivision(s), Section(s), Township and Range as follows:

SW 1/4 SECTION 23, T6N, R20W E4SRM

The locality of this claim with reference to some natural object or permanent monument and additional information (if any) concerning its locality are as follows:

beginning at the Northwest corner of Section 13, T. 6 North R. 20 West, G.&S.R.M., thence SOUTH 9000 feet, and WEST 3600 feet to Corner No. 1; thence EAST 300 feet to the NORTH End Center; thence EAST 300 feet to Corner No. 2; thence SOUTH 1500 feet to Corner No. 3; thence WEST 300 feet to the SOUTH End Center; thence WEST 300 feet to Corner No. 4; thence NORTH 1500 feet to Corner No. 1.

This Certificate is prepared, posted, and recorded as an amendment of the original location for the purposes of appropriating under the Mining Law of 1872, as amended, and the laws of the State of Arizona all ground within the boundaries herein defined, and for the purpose of correcting any error, irregularity, omission, incompleteness or defect, if any, which may have existed or may exist in the original location or record thereof, and is made without waiver, abandonment or release of any rights acquired or held under or by virtue of said original location and to secure all the benefits of the mining law. In the event said original location is found to be void, or ineffective for any reason, then this location shall be an original location and this certificate an original certificate.

DATED AND POSTED on the ground the 6th day of April, 1986.

RECEIVED
B.L.M. AZ STATE OFFICE

JUN 13 1986

7:45 A.M.
PHOENIX, ARIZONA

Locator(s) Cyprus Mines Corporation

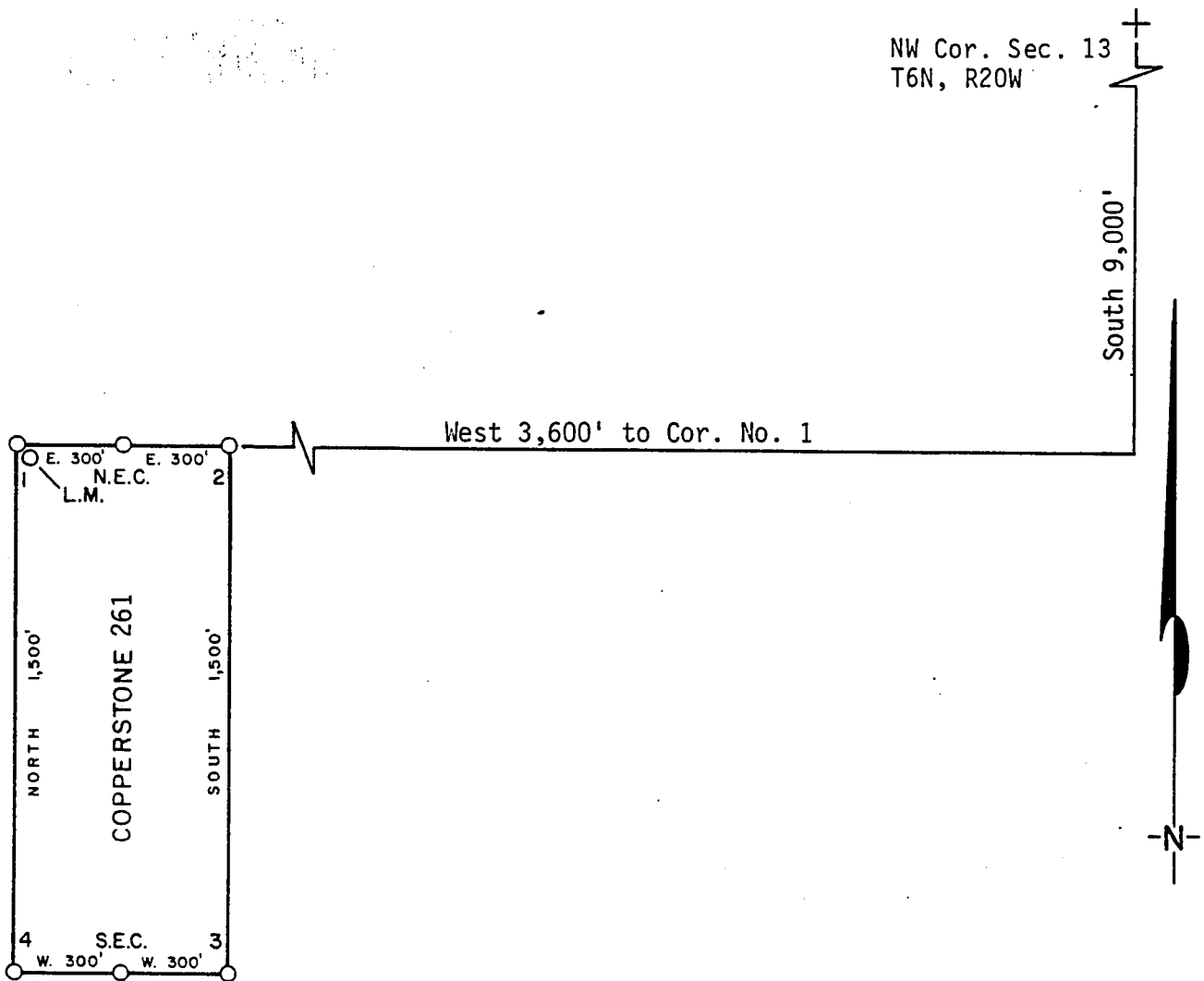
P. O. Box 3299

Englewood, Colorado 80155

By Harold B. B., Agent

PLAT OF LODE CLAIM

(To be Attached to Recorded Copy of Amended and Additional
Certificate of Location Pursuant to A. R. S. & 27-203)



1. Name of Claim Copperstone 261
2. Type of Claim Lode
3. The Claim is located in Sections 23, Township 6N, Range 20W, G. & S. R. M.
4. Scale: 1" = 500'
5. The Claim is situated in La Paz, County, Arizona.
6. Type of corner and location monuments used: 4" diameter P.V.C.

Instructions for Completion:


- (i) If land is surveyed, a corner of the claim must be tied by a course and distance to a monument of the Public Land Survey; if the land is unsurveyed, a corner must be tied by course and distance to an established survey monument of a United States Government Agency or a United States Mineral Monument; if no such monuments are available, one corner of the claim must be tied by course and distance to some prominent natural object or other permanent monument as shown on Plat.
- (ii) A North arrow must be shown on Plat.
- (iii) Bearing and distances between corners must be shown on Plat.

RECEIVED
B.L.M. AZ STATE OFFICE

JUN 13 1986

1:40 A.M.
PHOENIX, AZ

86- 2495



RECORDED IN OFFICIAL RECORDS OF LA PAZ COUNTY, ARIZONA	
MAY 12 11:40 AM '86	
Lois K. Hesse, COUNTY RECORDER	
FEE	5 - PGS 3-3

INDEXED
MICROFILMED

KNOW ALL MEN BY THESE PRESENTS, that Brad Hollington, as Agent for Amoco Minerals Company

has located the Copperstone 261 Lode Mining Claim, and by this certificate, and by right of discovery and location, claim 1500 feet, linear and horizontal measurement along the vein thereof, with all its dips, angles and variations as allowed by law, 600 feet on said vein running EAST from the discovery notice and 1500 feet running SOUTH from the discovery notice, and all veins, lodes, ledges, deposits and surface ground within the lines of said claim, situated in the Plamosa Mining District, County of Yuma and State of Arizona, located in the

SW 1/4, SEC. 23,

T 6N., R 20W., G&S R.M., and described by the metes and bounds as follows, to-wit:

Beginning at Corner No. 1; Whence the N.W. Corner of Section 13, T6N., R 20W., bears

N 21° 48' E, 9693

feet;

Thence, EAST

300 feet to the NORTH End Center;

Thence, EAST

300 feet to Corner 2;

Thence, SOUTH

1500 feet to Corner 3;

Thence, WEST

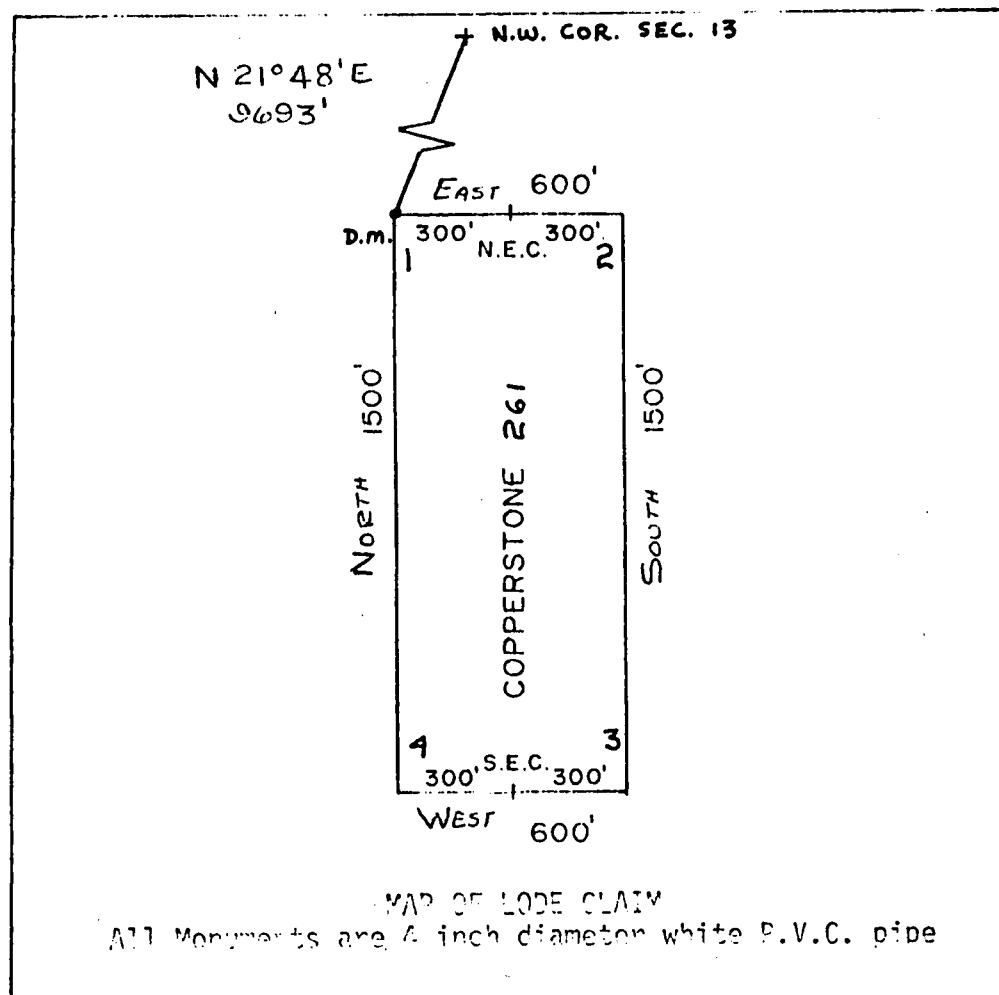
300 feet to the SOUTH End Center;

Thence, WEST

300 feet to Corner 4;

Thence, NORTH

1500 feet to Corner 1, the point of beginning.



A MC 164517

1" = 500'

Said lode was located on February 27, 1982

Dated: March 10, 1982


Brad Hollington
Amoco Minerals Company
7000 S. Yosemite
Englewood, CO 80155

Agent

RECEIVED

INDEXED

State of Arizona ss 07723
County of Yuma
I hereby certify that the within instrument
was filed and recorded at the request of
Amoco Minerals Co.
1982 APR 13 PM 2:47
Docket 1276
Page 550-551
Witness my hand and official seal the day
and year aforesaid.
GLENYS E. SCHMITT
County Recorder
Charles J. Dilly
Deputy Recorder
302



MICROFILMED

ARIZONA

AMENDED AND ADDITIONAL CERTIFICATE OF LOCATION OF LODE MINING CLAIM

THIS IS TO CERTIFY THAT Cyprus Mines Corporation, a corporation, owner of the Copperstone 262 Lode Mining Claim originally located on FEB. 27, 1982 and recorded in Book 1276, Page(s) 552 of La Paz County, Arizona, hereby amends, locates, and claims in compliance with all federal, state and local laws and customs applicable thereto the following described valuable lode or vein mineral deposit:

The name of this claim is the Copperstone 262 Lode Mining Claim.

This claim is 1500 feet in length and 600 feet in width. The general course of this claim is NORTH-SOUTH and it is situated in the Plomosa Mining District, La Paz County, Arizona. The monument at which this location notice is posted lies within the boundaries of the claim within approximately 25 feet of Corner No. 1. This claim runs from the location monument on which this notice is posted 1495 feet in a SOUTHERLY direction to the SOUTH end line and 5 feet in a NORTHERLY direction to the NORTH end line and is also marked by six monuments, one at each corner and one at the center of each end line of the claim, making the claim in the form of a parallelogram. The location monument at which this notice is posted is situated within Section 23, T. 6 North, R. 20 West, G.&S.R.M., and this claim encompasses portions of the quarter section, subdivision(s), Section(s), Township and Range as follows:

SW 1/4 Section 23, T6N, R20W S4 SAN

The locality of this claim with reference to some natural object or permanent monument and additional information (if any) concerning its locality are as follows:

beginning at the Northwest corner of Section 13, T. 6 North R. 20 West, G.&S.R.M., thence SOUTH 9000 feet, and WEST 3600 feet to Corner No. 1; thence WEST 300 feet to the NORTH End Center; thence WEST 300 feet to Corner No. 2; thence SOUTH 1500 feet to Corner No. 3; thence EAST 300 feet to the SOUTH End Center; thence EAST 300 feet to Corner No. 4; thence NORTH 1500 feet to Corner No. 1.

This Certificate is prepared, posted, and recorded as an amendment of the original location for the purposes of appropriating under the Mining Law of 1872, as amended, and the laws of the State of Arizona all ground within the boundaries herein defined, and for the purpose of correcting any error, irregularity, omission, incompleteness or defect, if any, which may have existed or may exist in the original location or record thereof, and is made without waiver, abandonment or release of any rights acquired or held under or by virtue of said original location and to secure all the benefits of the mining law. In the event said original location is found to be void, or ineffective for any reason, then this location shall be an original location and this certificate an original certificate.

DATED AND POSTED on the ground the 6th day of April, 1986.

RECEIVED
B.L.M. AZ STATE OFFICE

JUN 13 1986

7:45 A.M.
PHOENIX, ARIZONA

Locator(s) Cyprus Mines Corporation

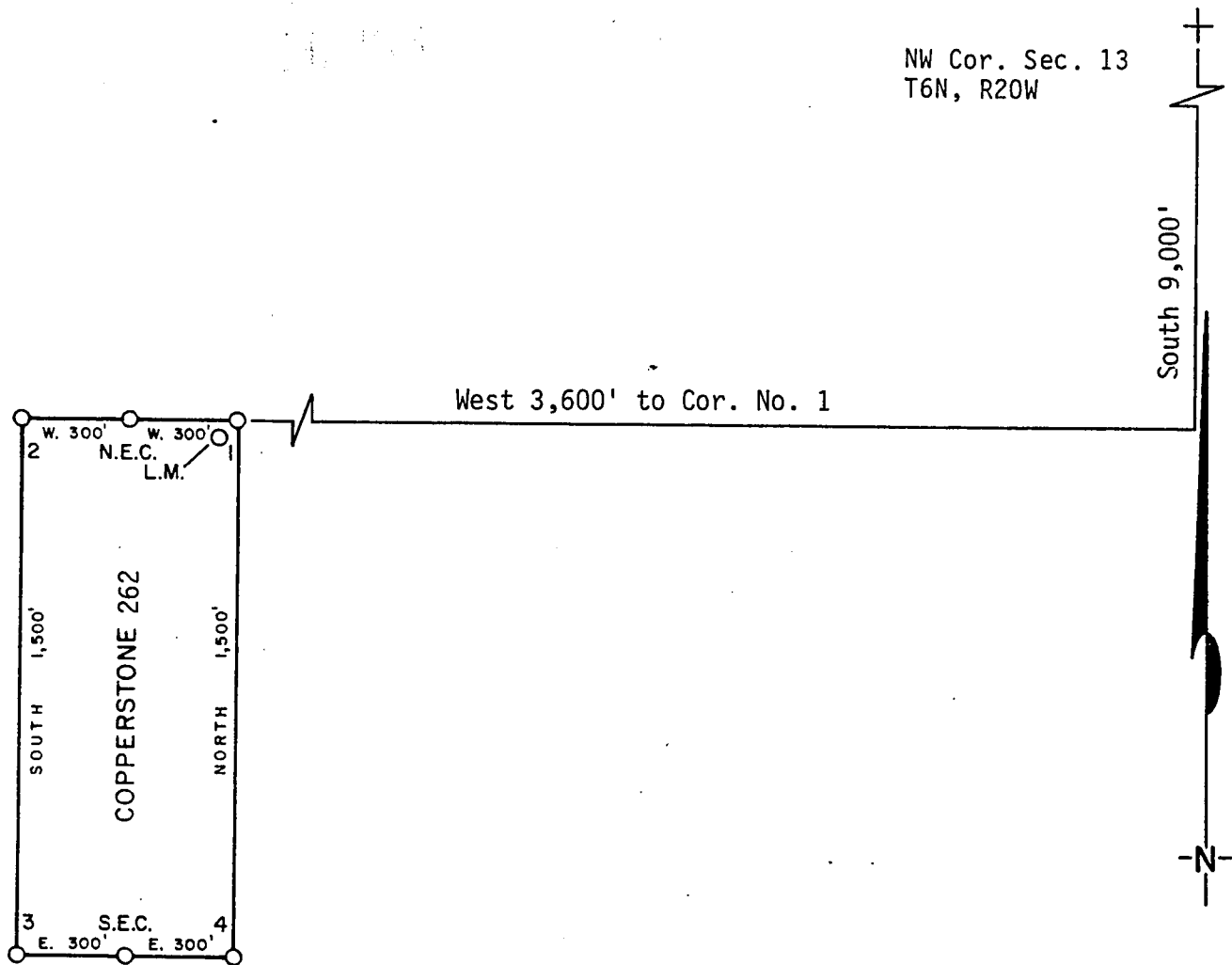
P. O. Box 3299

Englewood, Colorado 80155

By [Signature], Agent

PLAT OF LODE CLAIM

(To be Attached to Recorded Copy of Amended and Additional
Certificate of Location Pursuant to A. R. S. & 27-203)



1. Name of Claim Copperstone 262
2. Type of Claim Lode
3. The Claim is located in Sections 23, Township 6N, Range 20W, G. & S. R. M.
4. Scale: 1" = 500'
5. The Claim is situated in La Paz, County, Arizona.
6. Type of corner and location monuments used: 4" diameter P.V.C.


Instructions for Completion:

RECEIVED
B.L.M. AZ STATE OFFICE

JUN 13 1986

7:45
PHOENIX, A.

- (i) If land is surveyed, a corner of the claim must be tied by a course and distance to a monument of the Public Land Survey; if the land is unsurveyed, a corner must be tied by course and distance to an established survey monument of a United States Government Agency or a United States Mineral Monument; if no such monuments are available, one corner of the claim must be tied by course and distance to some prominent natural object or other permanent monument as shown on Plat.
- (ii) North arrow must be shown on Plat.
- (iii) Bearing and distances between corners must be shown on Plat.



RECORDED IN OFFICIAL RECORDS OF LA PAZ COUNTY, ARIZONA	
MAY 12 11 40 AM '86	
Lois K. Hesse, COUNTY RECORDER	
FEE	5- PGS 3-3

INDEXED
MICROFILMED

KNOW ALL MEN BY THESE PRESENTS that Brad Wellington, as Agent for Amoco Minerals Company

has located the Copperstone 262 Lode Mining Claim, and by this certificate, and by right of discovery and location, claim 1500 feet, linear and horizontal measurement along the vein thereof, with all its dips, angles and variations as allowed by law, 600 feet on said vein running West from the discovery notice and 1500 feet running South from the discovery notice, and all veins, lodes, ledges, deposits and surface ground within the lines of said claim, situated in the Plamasa Mining District, County of Yuma and State of Arizona, located in the SW 1/4, Sec. 23,

T 6N., R 20 W., G&S R.M., and described by the metes and bounds as follows, to-wit:

Beginning at Corner No. 1; Whence the N.W. Corner of Section 13, T6N., R 20W., bears

N 21° 48' E, 9693

feet;

Thence, WEST

300 feet to the NORTH End Center;

Thence, WEST

300 feet to Corner 2;

Thence, SOUTH

1500 feet to Corner 3;

Thence, EAST

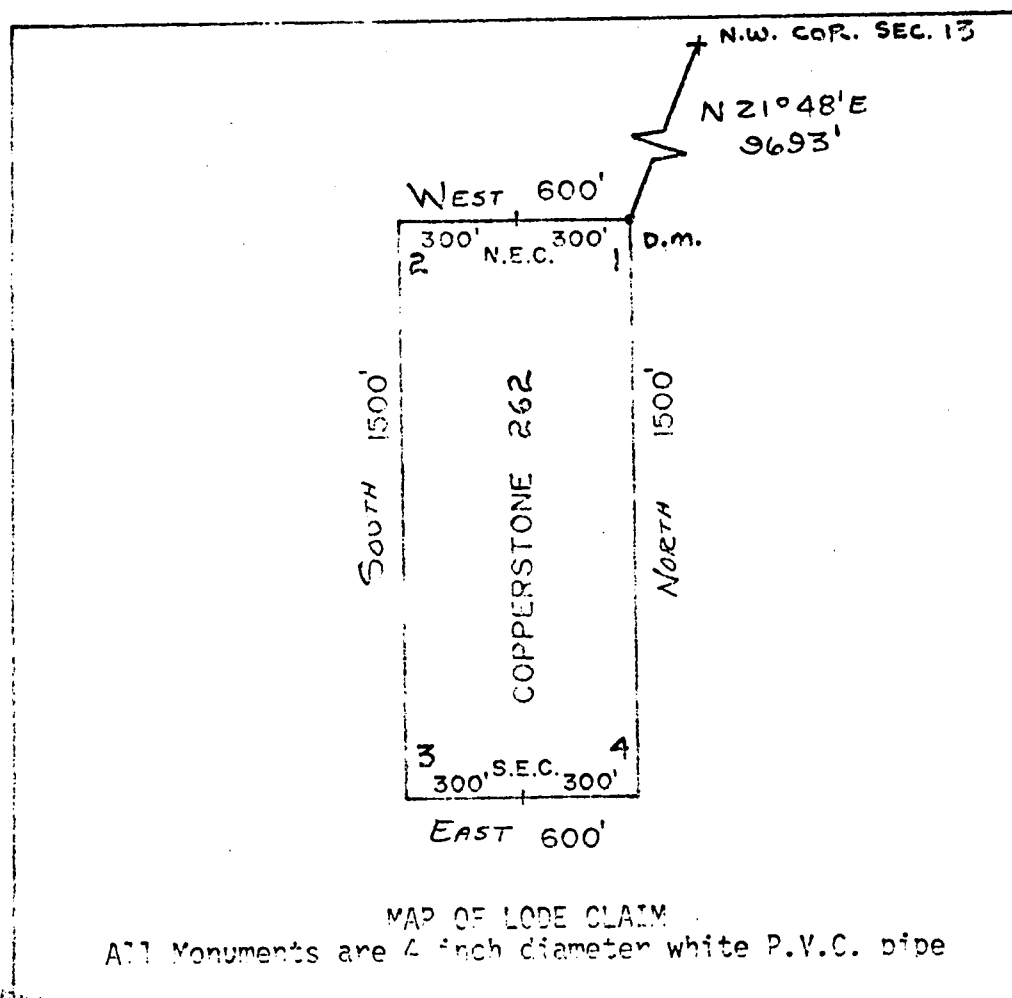
300 feet to the SOUTH End Center;

Thence, EAST

300 feet to Corner 4;

Thence, NORTH

1500 feet to Corner 1, the point of beginning.



1" = 500'

RECEIVED
B.L.H. AZ STATE OFFICE

APR 26 1982

FILED A.M.
P.M.O. A, ARIZONA

Said lode was located on February 27, 1982

Dated: March 10, 1982

Brad Wellington
Amoco Minerals Company
7000 S. Yosemite
Englewood, CO 80155

Agent

A MC 164518

INDEXED

State of Arizona
County of Yuma

07724

I hereby certify that the within instrument
was filed and recorded at the request of

Amos Minerals Co.
APR 13 PM 2 40


Docket 1276
Page 552-653

Witness my hand and official seal the day
and year aforesaid.

GLENYS E. SCHMITT

County Recorder

Charles J. Dilly
Deputy Recorder



MICROFILMED

AMENDED AND ADDITIONAL CERTIFICATE OF LOCATION OF LODE MINING CLAIM

THIS IS TO CERTIFY THAT Cyprus Mines Corporation, a corporation, owner of the Copperstone 263 Lode Mining Claim originally located on Feb. 27, 1982 and recorded in Book 1276, Page(s) 554 of La Paz County, Arizona, hereby amends, locates, and claims in compliance with all federal, state and local laws and customs applicable thereto the following described valuable lode or vein mineral deposit:

The name of this claim is the Copperstone 263 Lode Mining Claim.

This claim is 1500 feet in length and 600 feet in width. The general course of this claim is North-South and it is situated in the Plomosa Mining District, La Paz County, Arizona. The monument at which this location notice is posted lies within the boundaries of the claim within approximately 25 feet of Corner No. 1. This claim runs from the location monument on which this notice is posted 1495 feet in a Southerly direction to the South end line and 5 feet in a Northerly direction to the North end line and is also marked by six monuments, one at each corner and one at the center of each end line of the claim, making the claim in the form of a parallelogram. The location monument at which this notice is posted is situated within Section 23, T. 6 North, R. 20 West, G.&S.R.M., and this claim encompasses portions of the quarter section, subdivision(s), Section(s), Township and Range as follows:

SW 1/4 Section 23, T6N, R20W, G & SRM

The locality of this claim with reference to some natural object or permanent monument and additional information (if any) concerning its locality are as follows:

beginning at the Northwest corner of Section 13, T. 6 North R. 20 West, G.&S.R.M., thence South 9000 feet, and West 4800 feet to Corner No. 1; thence East 300 feet to the North End Center; thence East 300 feet to Corner No. 2; thence South 1500 feet to Corner No. 3; thence West 300 feet to the South End Center; thence West 300 feet to Corner No. 4; thence North 1500 feet to Corner No. 1.

This Certificate is prepared, posted, and recorded as an amendment of the original location for the purposes of appropriating under the Mining Law of 1872, as amended, and the laws of the State of Arizona all ground within the boundaries herein defined, and for the purpose of correcting any error, irregularity, omission, incompleteness or defect, if any, which may have existed or may exist in the original location or record thereof, and is made without waiver, abandonment or release of any rights acquired or held under or by virtue of said original location and to secure all the benefits of the mining law. In the event said original location is found to be void, or ineffective for any reason, then this location shall be an original location and this certificate an original certificate.

DATED AND POSTED on the ground the 6th day of April, 1986.

RECEIVED
B.L.M. AZ STATE OFFICE

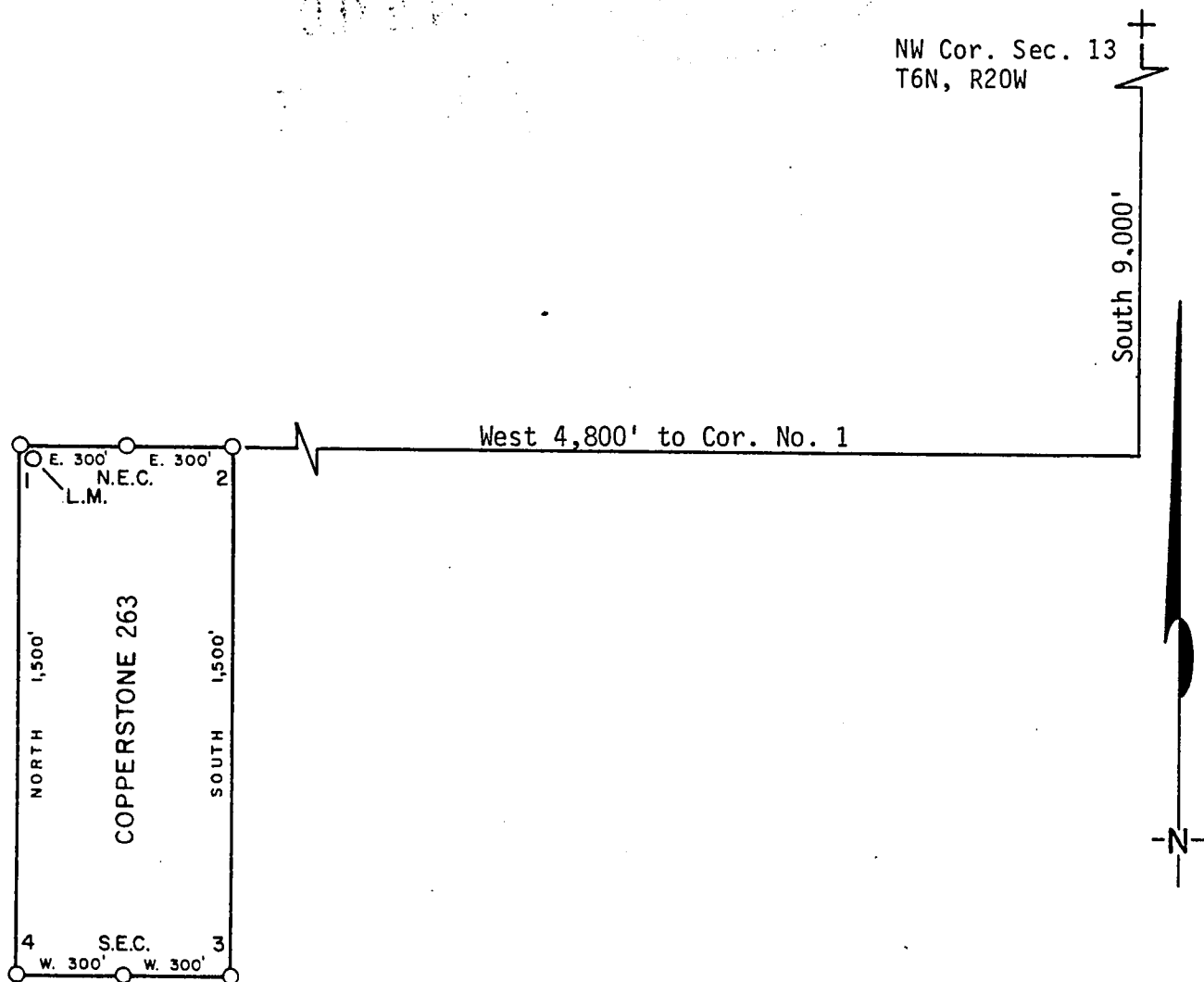
JUN 13 1986

1:40 A.M.
TUCSON, ARIZONA

Locator(s) Cyprus Mines Corporation
P. O. Box 3299
Englewood, Colorado 80155
By [Signature], Agent

PLAT OF LODE CLAIM

(To be Attached to Recorded Copy of Amended and Additional
Certificate of Location Pursuant to A. R. S. & 27-203)



1. Name of Claim Copperstone 263
2. Type of Claim Lode
3. The Claim is located in Sections 23, Township 6N, Range 20W, G. & S. R. M.
4. Scale: 1" = 500'
5. The Claim is situated in La Paz, County, Arizona.
6. Type of corner and location monuments used: 4" diameter P.V.C.

Instructions for Completion:

- (i) If land is surveyed, a corner of the claim must be tied by a course and distance to a monument of the Public Land Survey; if the land is unsurveyed, a corner must be tied by course and distance to an established survey monument of a United States Government Agency or a United States Mineral Monument; if no such monuments are available, one corner of the claim must be tied by course and distance to some prominent natural object or other permanent monument as shown on Plat.
- (ii) North arrow must be shown on Plat.
- (iii) Bearing and distances between corners must be shown on Plat.


RECEIVED
B.L.M. AZ STATE OFFICE

JUN 13 1986

7:43 A.M.
PHOENIX, ARIZONA

86-

2497



RECORDED IN OFFICIAL RECORDS OF LA PAZ COUNTY, ARIZONA	
MAY 12 11 40 AM '86	
Lois K. Hesse, COUNTY RECORDER	
FEE 5-	PGS 3-3

INDEXED

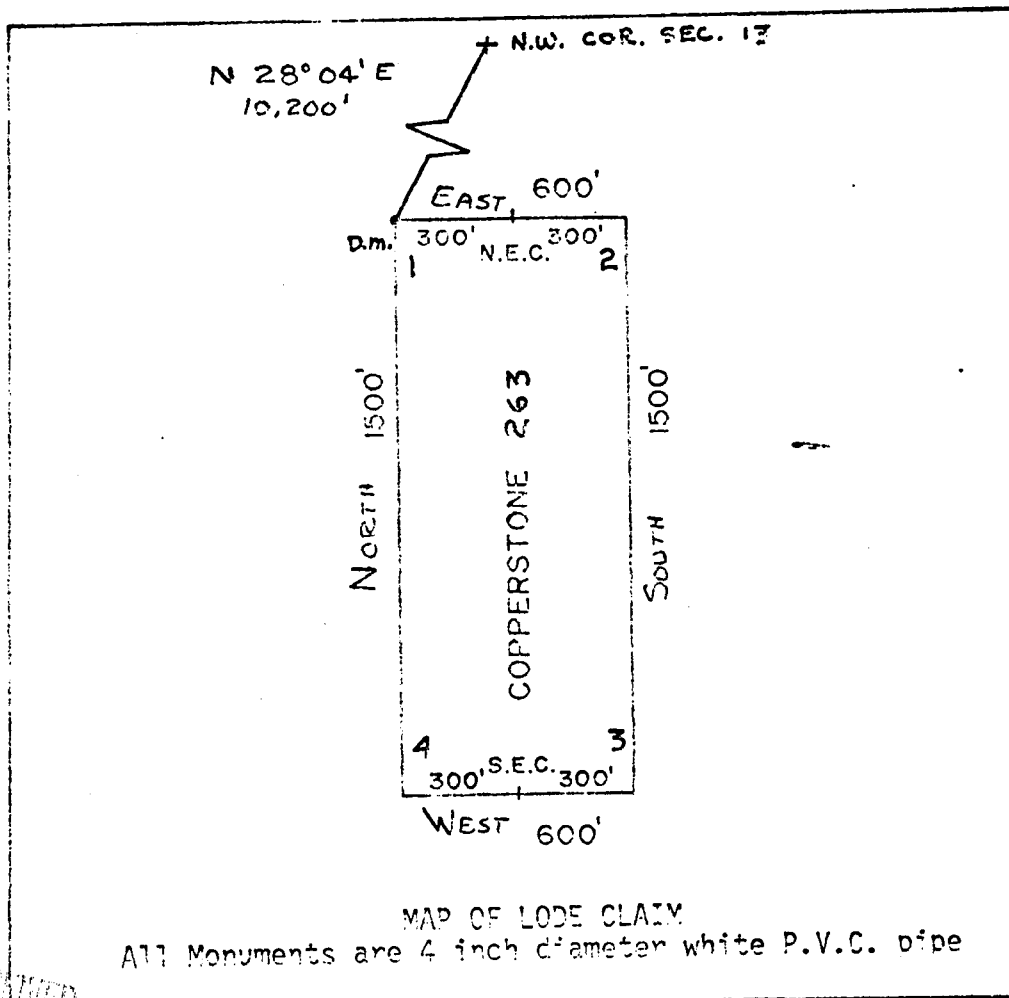
MICROFILMED

KNOW ALL MEN BY THESE PRESENTS, that Brad Wellington, as Agent for Amoco Minerals Company

has located the Copperstone 263 Lode Mining Claim, and by this certificate, and by right of discovery and location, claim 1500 feet, linear and horizontal measurement along the vein thereof, with all its dips, angles and variations as allowed by law, 600 feet on said vein running East from the discovery notice and 1500 feet running South from the discovery notice, and all veins, lodes, ledges, deposits and surface ground within the lines of said claim, situated in the Plamosa Mining District, County of Yuma and State of Arizona, located in the SW 1/4, SEC. 23,

T 6N., R 20W., G&S R.M., and described by the metes and bounds as follows, to-wit:

Beginning at Corner No. 1; Whence the N.W. Corner of Section 13, T6N., R 20W., bears N 28° 04' E, 10,200 feet;
 Thence, EAST 300 feet to the NORTH End Center;
 Thence, EAST 300 feet to Corner 2;
 Thence, SOUTH 1500 feet to Corner 3;
 Thence, WEST 300 feet to the SOUTH End Center;
 Thence, WEST 300 feet to Corner 4;
 Thence, NORTH 1500 feet to Corner 1, the point of beginning.



N
1" = 500'

A MC 164519

RECEIVED
B.L.M. AZ STATE OFFICE
APR 26 1982
07:45 A.M.
PHOENIX, ARIZONA

Said lode was located on February 27, 1982

Dated: March 10, 1982

Brad Wellington Agent
 Amoco Minerals Company
 7000 S. Yosemite
 Englewood, CO 80155

INDEXED

State of Arizona
County of Yuma

07725

I hereby certify that the within instrument
was filed and recorded at the request of

Amoco Minerals Co.

1982 APR 13 PM 2 47

Docket 1276


Page 554-555

Witness my hand and official seal the day
and year aforesaid.

GLENYS E. SCHMITT

Charles J. Dilly County Recorder

Deputy Recorder



MICROFILMED

ARIZONA

AMENDED AND ADDITIONAL CERTIFICATE OF LOCATION OF LODE MINING CLAIM

THIS IS TO CERTIFY THAT Cyprus Mines Corporation, a corporation, owner of the Copperstone 264 Lode Mining Claim originally located on Feb 27, 1982 and recorded in Book 1276, Page(s) 556 of La Paz County, Arizona, hereby amends, locates, and claims in compliance with all federal, state and local laws and customs applicable thereto the following described valuable lode or vein mineral deposit:

The name of this claim is the Copperstone 264 Lode Mining Claim.

This claim is 1500 feet in length and 600 feet in width. The general course of this claim is NORTH-SOUTH and it is situated in the Plomosa Mining District, La Paz County, Arizona. The monument at which this location notice is posted lies within the boundaries of the claim within approximately 25 feet of Corner No. 1. This claim runs from the location monument on which this notice is posted 1495 feet in a SOUTHERLY direction to the SOUTH end line and 5 feet in a NORTHERLY direction to the NORTH end line and is also marked by six monuments, one at each corner and one at the center of each end line of the claim, making the claim in the form of a parallelogram. The location monument at which this notice is posted is situated within Section 23, T. 6 North, R. 20 West, G.&S.R.M., and this claim encompasses portions of the quarter section, subdivision(s), Section(s), Township and Range as follows:

SE 1/4 SECTION 22, T6N, R20W, G & SRM

SW 1/4 SECTION 23, T6N, R20W, G & SRM

The locality of this claim with reference to some natural object or permanent monument and additional information (if any) concerning its locality are as follows:

beginning at the Northwest corner of Section 13, T. 6 North R. 20 West, G.&S.R.M., thence SOUTH 9000 feet, and WEST 4800 feet to Corner No. 1; thence WEST 300 feet to the NORTH End Center; thence WEST 300 feet to Corner No. 2; thence SOUTH 1500 feet to Corner No. 3; thence EAST 300 feet to the SOUTH End Center; thence EAST 300 feet to Corner No. 4; thence NORTH 1500 feet to Corner No. 1.

This Certificate is prepared, posted, and recorded as an amendment of the original location for the purposes of appropriating under the Mining Law of 1872, as amended, and the laws of the State of Arizona all ground within the boundaries herein defined, and for the purpose of correcting any error, irregularity, omission, incompleteness or defect, if any, which may have existed or may exist in the original location or record thereof, and is made without waiver, abandonment or release of any rights acquired or held under or by virtue of said original location and to secure all the benefits of the mining law. In the event said original location is found to be void, or ineffective for any reason, then this location shall be an original location and this certificate an original certificate.

DATED AND POSTED on the ground the 6th day of April, 1986.

RECEIVED
B.L.M. AZ STATE OFFICE

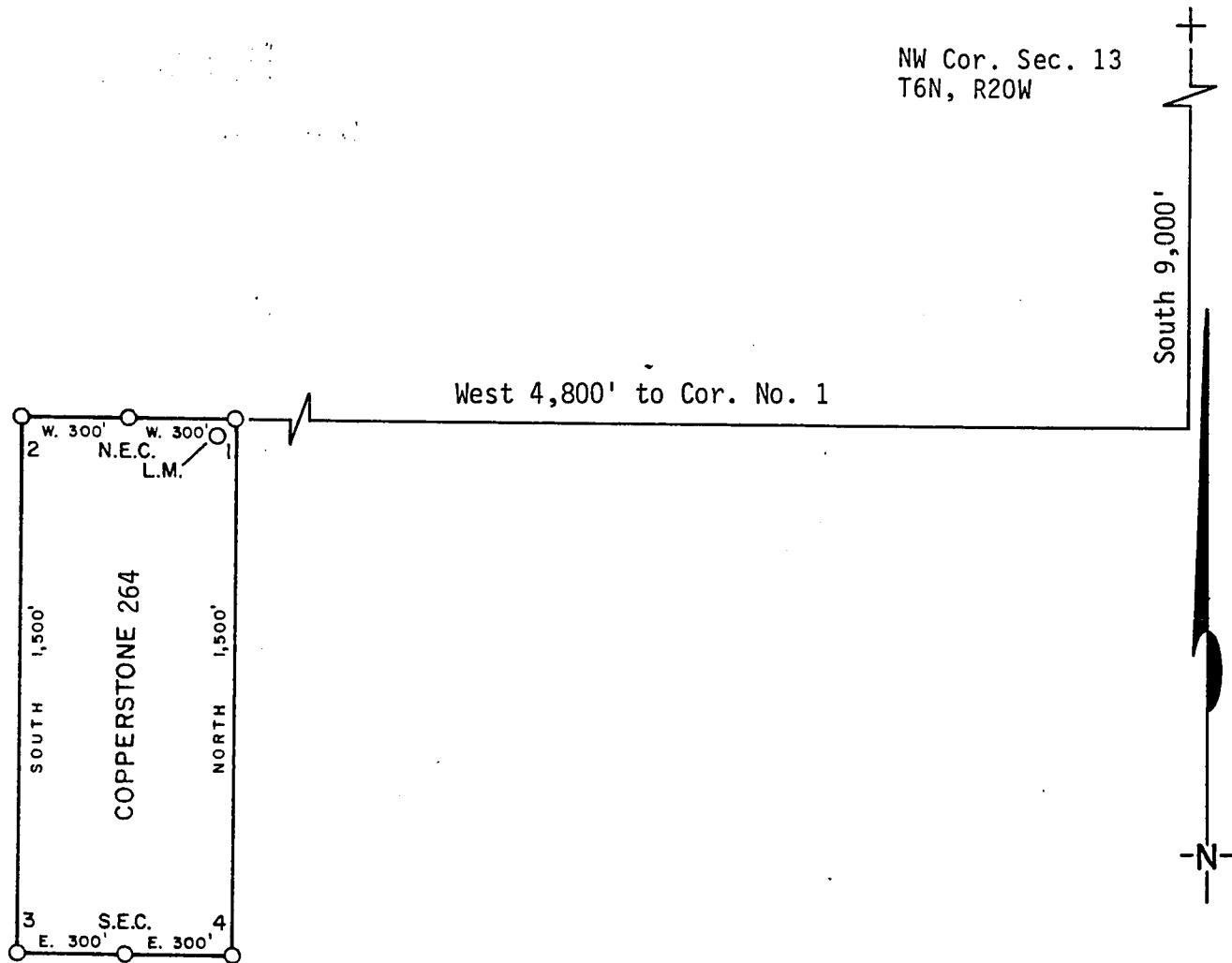
JUN 13 1986

7:45 A.M.
PHOENIX, ARIZONA

Locator(s) Cyprus Mines Corporation
P. O. Box 3299
Englewood, Colorado 80155
By Hans Bil, Agent

PLAT OF LODE CLAIM

(To be Attached to Recorded Copy of Amended and Additional
Certificate of Location Pursuant to A. R. S. & 27-203)



1. Name of Claim Copperstone 264
2. Type of Claim Lode
3. The Claim is located in Sections 22, 23, Township 6N, Range 20W, G. & S. R. M.
4. Scale: 1" = 500'
5. The Claim is situated in La Paz, County, Arizona.
6. Type of corner and location monuments used: 4" diameter P.V.C.

Instructions for Completion:

- (i) If land is surveyed, a corner of the claim must be tied by a course and distance to a monument of the Public Land Survey; if the land is unsurveyed, a corner must be tied by course and distance to an established survey monument of a United States Government Agency or a United States Mineral Monument; if no such monuments are available, one corner of the claim must be tied by course and distance to some prominent natural object or other permanent monument as shown on Plat.
- (ii) North arrow must be shown on Plat.
- (iii) Bearing and distances between corners must be shown on Plat.

RECEIVED
B.L.M. AZ STATE OFFICE
JUN 13 1986
7:45 A.M.
PHOENIX, ARIZ.



RECORDED IN OFFICIAL RECORDS
OF LA PAZ COUNTY, ARIZONA

MAY 12 11 41 AM '86

Lois K. Hesse, COUNTY RECORDER

FEE 5- PGS 3-3

INDEXED
MICROFILMED

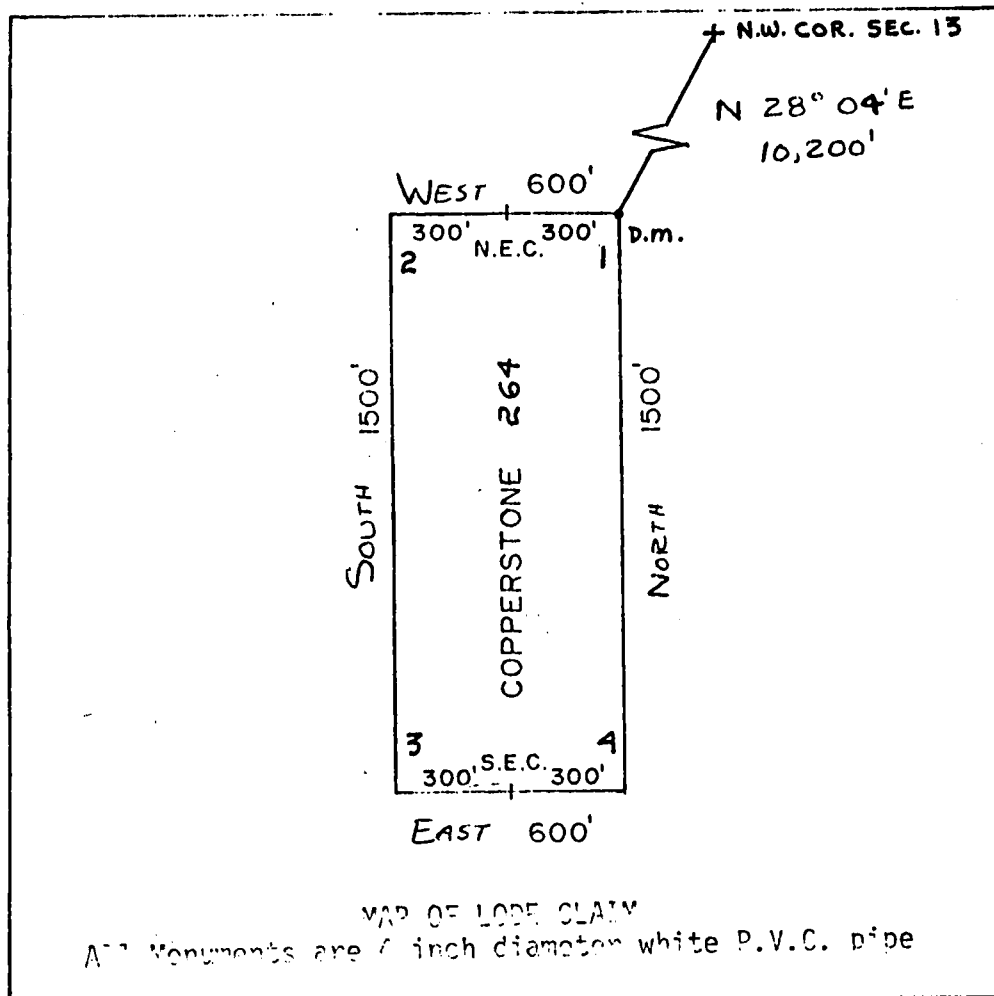
KNOW ALL MEN BY THESE PRESENTS that Brad Wellington, as Agent for Amoco Minerals Company

has located the Copperstone 264 Lode Mining Claim, and by this certificate, and by right of discovery and location, claim 1500 feet, linear and horizontal measurement along the vein thereof, with all its dips, angles and variations as allowed by law, 600 feet on said vein running West from the discovery notice and 1500 feet running South from the discovery notice, and all veins, lodes, ledges, deposits and surface ground within the lines of said claim, situated in the Plamosa Mining District, County of Yuma and State of Arizona, located in the SW 1/4, Sec. 23, and the SE 1/4, Sec. 22

T 6N., R 20 W., G&S R.M., and described by the metes and bounds as follows, to-wit:

Beginning at Corner No. 1; Whence the N.W. Corner of Section 13, T6N.; R 20W., bears N 28° 04' E, 10,200 feet;

Thence, WEST	300 feet to the NORTH End Center;
Thence, WEST	300 feet to Corner 2;
Thence, SOUTH	1500 feet to Corner 3;
Thence, EAST	300 feet to the SOUTH End Center;
Thence, EAST	300 feet to Corner 4;
Thence, NORTH	1500 feet to Corner 1, the point of beginning.



1" = 500'

A MC 164520

RECEIVED
B.L.M. AZ STATE OFFICE
APR 26 1982

Said lode was located on February 27, 1982

Dated: March 10, 1982

Brad Wellington Agent
Amoco Minerals Company
7000 S. Yosemite
Englewood, CO 80155

INDEXED

State of Arizona
County of Yuma

07726

I hereby certify that the within instrument
was filed and recorded at the request of

Amoco Minerals Co.

1982 APR 13 PM 2 47

Docket

1276

Page

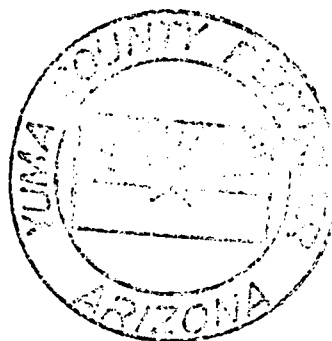
556-557

Witness my hand and official seal the day
and year aforesaid.

GLENYS E. SCHMITT

County Recorder

Charles J. Dickey
Deputy Recorder
302



MICROFILMED

ARIZONA

AMENDED AND ADDITIONAL CERTIFICATE OF LOCATION OF LODE MINING CLAIM

THIS IS TO CERTIFY THAT Cyprus Mines Corporation, a corporation, owner of the Copperstone 265 Lode Mining Claim originally located on Feb. 27, 1982 and recorded in Book 1276, Page(s) 558 of La Paz County, Arizona, hereby amends, locates, and claims in compliance with all federal, state and local laws and customs applicable thereto the following described valuable lode or vein mineral deposit:

The name of this claim is the Copperstone 265 Lode Mining Claim.

This claim is 1500 feet in length and 600 feet in width. The general course of this claim is NORTH-SOUTH and it is situated in the Plomosa Mining District, La Paz County, Arizona. The monument at which this location notice is posted lies within the boundaries of the claim within approximately 25 feet of Corner No. 1. This claim runs from the location monument on which this notice is posted 1495 feet in a SOUTHERLY direction to the SOUTH end line and 5 feet in a NORTHERLY direction to the NORTH end line and is also marked by six monuments, one at each corner and one at the center of each end line of the claim, making the claim in the form of a parallelogram. The location monument at which this notice is posted is situated within Section 22, T. 6 North, R. 20 West, G.&S.R.M., and this claim encompasses portions of the quarter section, subdivision(s), Section(s), Township and Range as follows:

SE 1/4 SECTION 22, T6N, R20W F&SRM

The locality of this claim with reference to some natural object or permanent monument and additional information (if any) concerning its locality are as follows:

beginning at the Northwest corner of Section 13, T. 6 North R. 20 West, G.&S.R.M., thence SOUTH 9000 feet, and WEST 6000 feet to Corner No. 1; thence EAST 300 feet to the NORTH End Center; thence EAST 300 feet to Corner No. 2; thence SOUTH 1500 feet to Corner No. 3; thence WEST 300 feet to the SOUTH End Center; thence WEST 300 feet to Corner No. 4; thence NORTH 1500 feet to Corner No. 1.

This Certificate is prepared, posted, and recorded as an amendment of the original location for the purposes of appropriating under the Mining Law of 1872, as amended, and the laws of the State of Arizona all ground within the boundaries herein defined, and for the purpose of correcting any error, irregularity, omission, incompleteness or defect, if any, which may have existed or may exist in the original location or record thereof, and is made without waiver, abandonment or release of any rights acquired or held under or by virtue of said original location and to secure all the benefits of the mining law. In the event said original location is found to be void, or ineffective for any reason, then this location shall be an original location and this certificate an original certificate.

DATED AND POSTED on the ground the 6th day of April, 1986.

RECEIVED
B.L.M. AZ STATE OFFICE

JUN 13 1986

1:40 A.M.
TUCUENIX, ARIZONA

Locator(s) Cyprus Mines Corporation

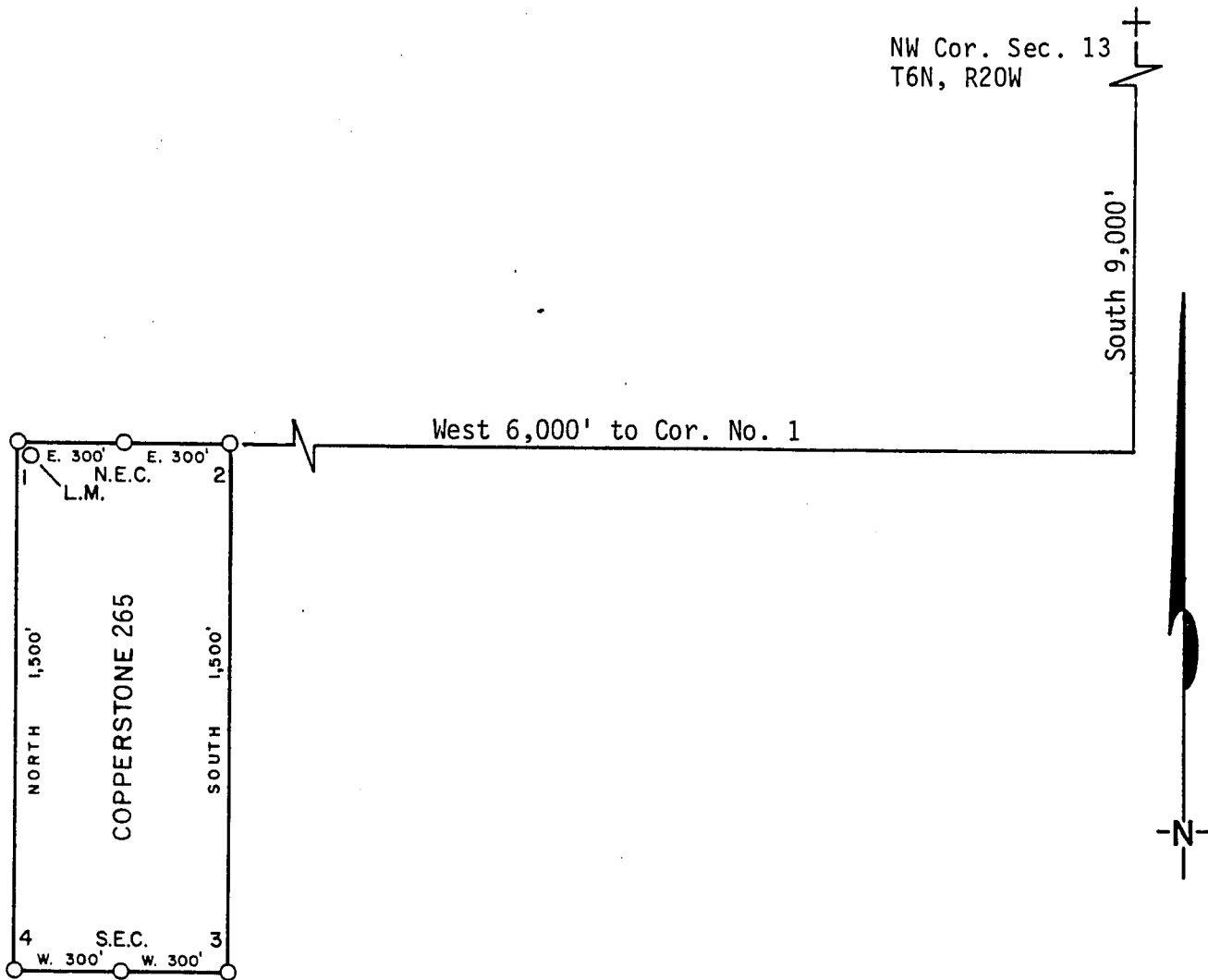
P. O. Box 3299

Englewood, Colorado 80155

By Honorable, Agent

PLAT OF LODE CLAIM

(To be Attached to Recorded Copy of Amended and Additional
Certificate of Location Pursuant to A. R. S. & 27-203)




1. Name of Claim Copperstone 265
2. Type of Claim Lode
3. The Claim is located in Sections 22, Township 6N, Range 20W, G. & S. R. M.
4. Scale: 1" = 500'
5. The Claim is situated in La Paz, County, Arizona.
6. Type of corner and location monuments used: 4" diameter P.V.C.

Instructions for Completion:

(i) If land is surveyed, a corner of the claim must be tied by a course and distance to a monument of the Public Land Survey; if the land is unsurveyed, a corner must be tied by course and distance to an established survey monument of a United States Government Agency or a United States Mineral Monument; if no such monuments are available, one corner of the claim must be tied by course and distance to some prominent natural object or other permanent monument as shown on Plat.
North arrow must be shown on Plat.
(iii) Bearing and distances between corners must be shown on Plat.

RECEIVED
B.L.M. AZ STATE OFFICE
JUN 13 1986
7:45 A.M.
PHOENIX, ARIZONA



RECORDED IN OFFICIAL RECORDS OF LA PAZ COUNTY, ARIZONA	
MAY 12 11 41 AM '86	
Lois K. Hesse, COUNTY RECORDER	
FEE 5-	PGS 3-3

INDEXED
MICROFILMED

DKT 1276 PAGE 558
KNOW ALL MEN BY THESE PRESENTS, that Brad Wellington, as Agent for Amoco Minerals Company
has located the Copperstone 265 Lode Mining Claim, and by this certificate, and by right of discovery and location, claim 1500 feet, linear and horizontal measurement along the vein thereof, with all its dips, angles and variations as allowed by law, 600 feet on said vein running East from the discovery notice and 1500 feet running South from the discovery notice, and all veins, lodes, ledges, deposits and surface ground within the lines of said claim, situated in the Plamosa Mining District, County of Yuma and State of Arizona, located in the SE 1/4, SEC. 22,

T 6N., R 20 W., G&S R.M., and described by the metes and bounds as follows, to-wit:

Beginning at Corner No. 1; Whence the N.W. Corner of Section 13, T6N., R 20W., bears

N 33° 41' E, 10,817 feet;

Thence, EAST

300 feet to the NORTH End Center;

Thence, EAST

300 feet to Corner 2;

Thence, SOUTH

1500 feet to Corner 3;

Thence, WEST

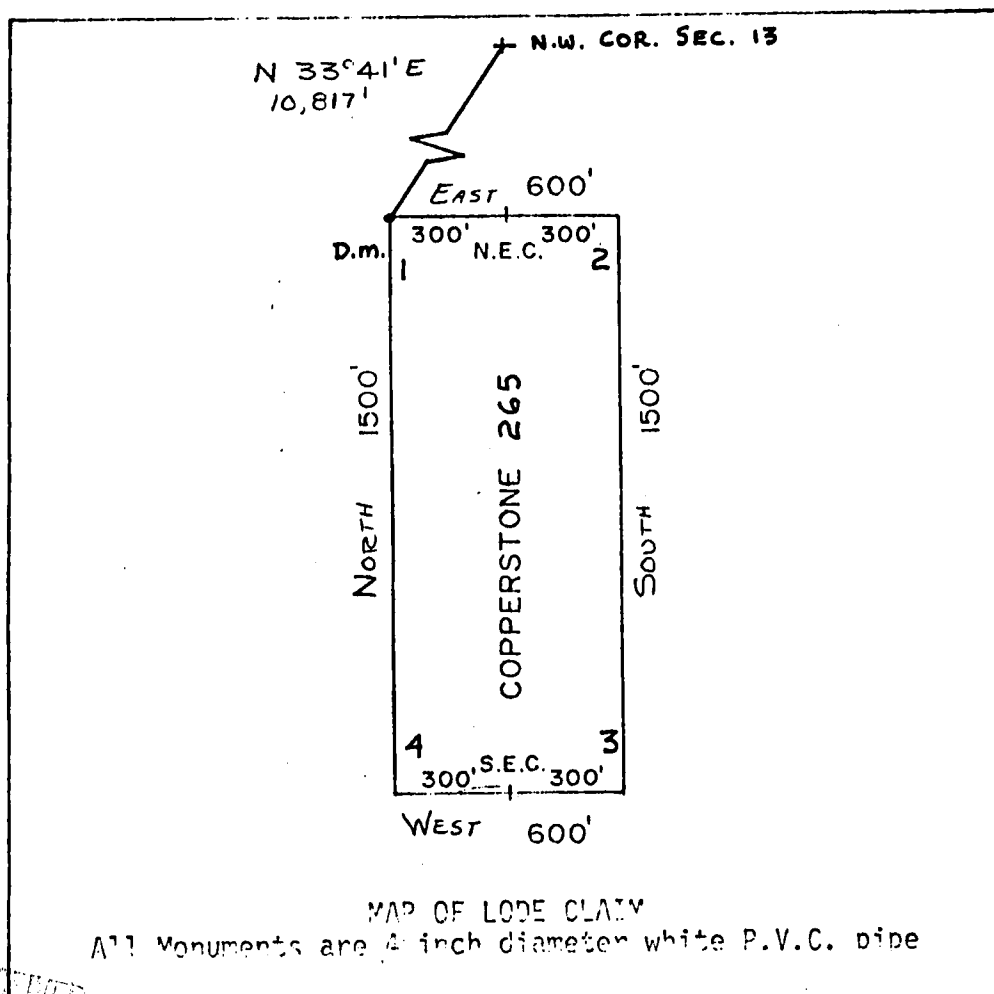
300 feet to the SOUTH End Center;

Thence, WEST

300 feet to Corner 4;

Thence, NORTH

1500 feet to Corner 1, the point of beginning.



A MC 164521

1" = 500'

RECEIVED
B.L.M. AZ STATE OFFICE

APR 26 1982

STATE A.M.
PHOENIX, ARIZONA

Said lode was located on February 27, 1982

Dated: March 10, 1982

Brad Wellington Agent
Amoco Minerals Company
7000 S. Yosemite
Englewood, CO 80155

INDEXED

State of Arizona
County of Yuma

07727

I hereby certify that the within instrument
was filed and recorded at the request of
Amoco Minerals Co.

1982 APR 13 PM 2 47

Docket *1276*

Page *558-559*

Witness my hand and official seal the day
and year aforesaid.

GLENYS E. SCHMITT

County Recorder

Charles J. Dille
Deputy Recorder

312



MICROFILMED

ARIZONA

AMENDED AND ADDITIONAL CERTIFICATE OF LOCATION OF LODE MINING CLAIM

THIS IS TO CERTIFY THAT Cyprus Mines Corporation, a corporation, owner of the Copperstone 266 Lode Mining Claim originally located on Feb. 27, 1982 and recorded in Book 1276, Page(s) 560 of La Paz County, Arizona, hereby amends, locates, and claims in compliance with all federal, state and local laws and customs applicable thereto the following described valuable lode or vein mineral deposit:

The name of this claim is the Copperstone 266 Lode Mining Claim.

This claim is 1500 feet in length and 600 feet in width. The general course of this claim is NORTH-SOUTH and it is situated in the Plomosa Mining District, La Paz County, Arizona. The monument at which this location notice is posted lies within the boundaries of the claim within approximately 25 feet of Corner No. 1. This claim runs from the location monument on which this notice is posted 1495 feet in a Southerly direction to the SOUTH end line and 5 feet in a Northerly direction to the NORTH end line and is also marked by six monuments, one at each corner and one at the center of each end line of the claim, making the claim in the form of a parallelogram. The location monument at which this notice is posted is situated within Section 22, T. 6 North, R. 20 West, G.&S.R.M., and this claim encompasses portions of the quarter section, subdivision(s), Section(s), Township and Range as follows:

SE 1/4 Section 22, T6N, R20W, 6 & 5RM

The locality of this claim with reference to some natural object or permanent monument and additional information (if any) concerning its locality are as follows:

beginning at the Northwest corner of Section 13, T. 6 North R. 20 West, G.&S.R.M., thence SOUTH 9000 feet, and WEST 6000 feet to Corner No. 1; thence WEST 300 feet to the NORTH End Center; thence WEST 300 feet to Corner No. 2; thence SOUTH 1500 feet to Corner No. 3; thence EAST 300 feet to the SOUTH End Center; thence EAST 300 feet to Corner No. 4; thence NORTH 1500 feet to Corner No. 1.

This Certificate is prepared, posted, and recorded as an amendment of the original location for the purposes of appropriating under the Mining Law of 1872, as amended, and the laws of the State of Arizona all ground within the boundaries herein defined, and for the purpose of correcting any error, irregularity, omission, incompleteness or defect, if any, which may have existed or may exist in the original location or record thereof, and is made without waiver, abandonment or release of any rights acquired or held under or by virtue of said original location and to secure all the benefits of the mining law. In the event said original location is found to be void, or ineffective for any reason, then this location shall be an original location and this certificate an original certificate.

DATED AND POSTED on the ground the 6th day of April, 1986.

RECEIVED

B.L.M. AZ STATE OFFICE

Locator(s) Cyprus Mines Corporation

P. O. Box 3299

Englewood, Colorado 80155

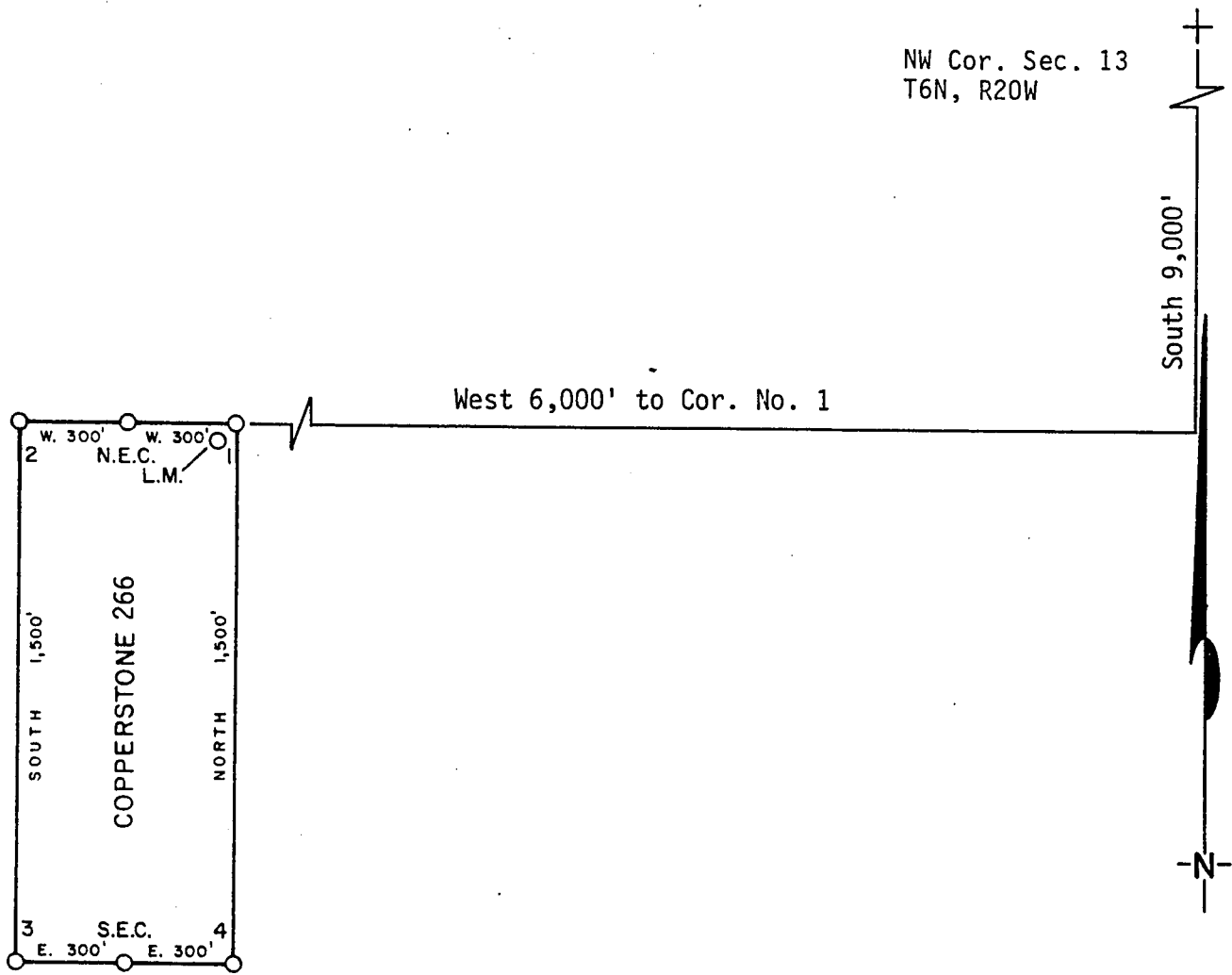
By [Signature], Agent

JUN 13 1986

7:45 A.M.
PHOENIX, ARIZONA

PLAT OF LODE CLAIM

(To be Attached to Recorded Copy of Amended and Additional
Certificate of Location Pursuant to A. R. S. & 27-203)




- 1. Name of Claim Copperstone 266
- 2. Type of Claim Lode
- 3. The Claim is located in Sections 22, Township 6N, Range 20W, G. & S. R. M.
- 4. Scale: 1" = 500'
- 5. The Claim is situated in La Paz, County, Arizona.
- 6. Type of corner and location monuments used: 4" diameter P.V.C.

Instructions for Completion:

- (i) If land is surveyed, a corner of the claim must be tied by a course and distance to a monument of the Public Land Survey; if the land is unsurveyed, a corner must be tied by course and distance to an established survey monument of a United States Government Agency or a United States Mineral Monument; if no such monuments are available, one corner of the claim must be tied by course and distance to some prominent natural object or other permanent monument as shown on Plat.
- (ii) North arrow must be shown on Plat.
- (iii) Bearing and distances between corners must be shown on Plat.

RECEIVED
B.L.M. AZ STATE OFFICE
JUN 13 1986
PHOENIX, AZ

86- 2500



RECORDED IN OFFICIAL RECORDS
OF LA PAZ COUNTY, ARIZONA

MAY 12 11 41 AM '86

Lois K. Hesse COUNTY RECORDER

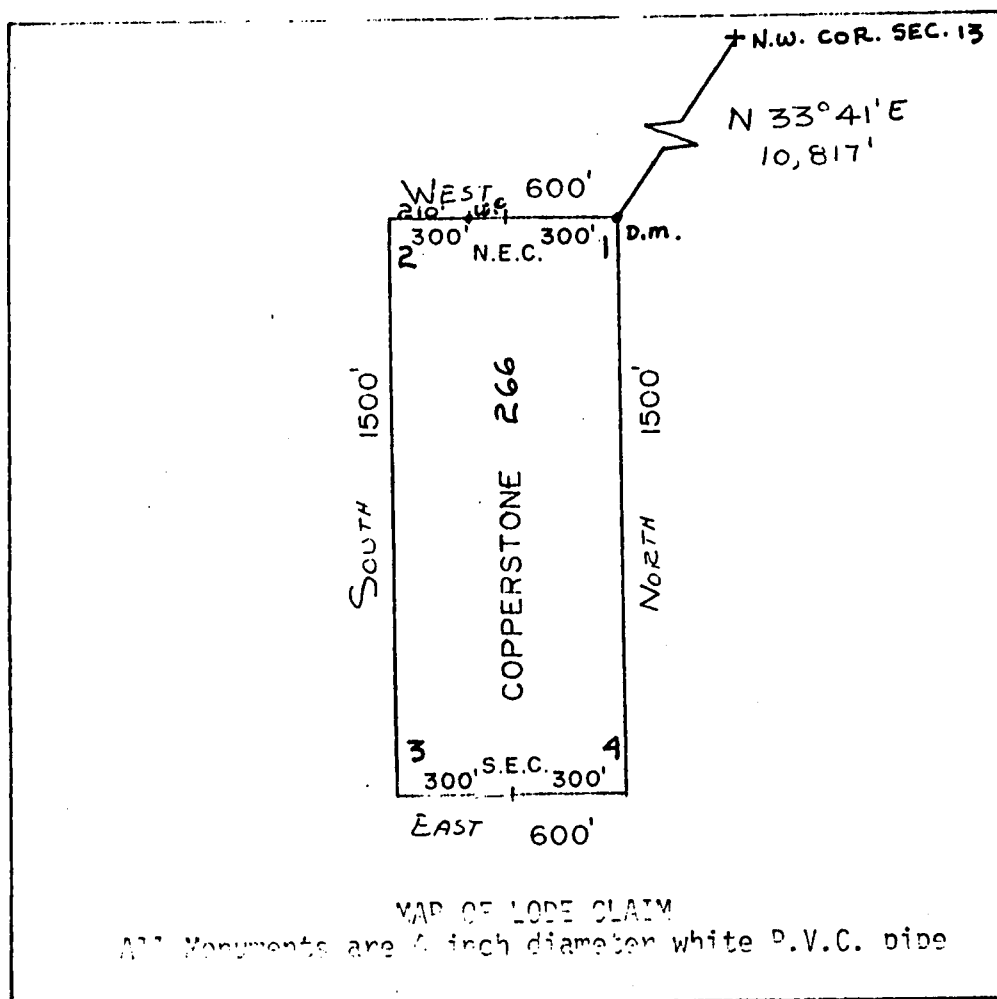
FEE 5 - PGS 3-3

INDEXED
MICROFILMED

DKT 1276 MEACH 560
 that Brad Wellington, as Agent for Amoco Minerals
 Company
 has located the Copperstone 266 Lode Mining Claim, and by this certificate, and by
 right of discovery and location, claim 1500 feet, linear and horizontal measurement along
 the vein thereof, with all its dips, angles and variations as allowed by law, 600
 feet on said vein running West from the discovery notice and 1500
 feet running South from the discovery notice, and all veins, lodes, ledges,
 deposits and surface ground within the lines of said claim, situated in the Plamosa
 Mining District, County of Yuma and State of Arizona, located in the
 SE 1/4, SEC. 22,

T 6N., R 20 W., G&S R.M., and described by the metes and bounds as follows,
 to-wit:

Beginning at Corner No. 1; Whence the N.W. Corner of Section 13, T6N., R 20W., bears
 N 33° 41' E, 10,817 feet;
 Thence, West 300 feet to the North End Center;
 Thence, West 300 feet to Corner 2, which is not set; Whence a Witness Corner bears
 East 210 feet;
 Thence, South 1500 feet to Corner 3;
 Thence, East 300 feet to the South End Center;
 Thence, East 300 feet to Corner 4;
 Thence, North 1500 feet to Corner 1, the point of beginning.



A MC 164522

1" = 500'

RECEIVED
 B.L.M. AZ STATE OFFICE

APR 26 1982

PHOENIX, ARIZONA

Said lode was located on February 27, 1982

Dated: March 10, 1982

Brad Wellington
 Amoco Minerals Company
 7000 S. Yosemite
 Englewood, CO 80155

Agent

INDEXED

State of Arizona
County of Yuma

07728

I hereby certify that the within instrument
was filed and recorded at the request of

1982 APR 13 PM 2 47
Amoco Minerals Co.


Docket 1276

Page 560-561

Witness my hand and official seal the day
and year aforesaid.

GLENYS E. SCHMITT

Charles D. Dilley
County Recorder
Deputy Recorder



MICROFILMED

AMENDED AND ADDITIONAL CERTIFICATE OF LOCATION OF LORE MINING CLAIM

THIS IS TO CERTIFY THAT Cyprus Mines Corporation, a corporation, owner of the Copperstone 267 Lode Mining Claim originally located on FEB. 27, 1982 and recorded in Book 1276, Page(s) 562 of La Paz County, Arizona, hereby amends, locates, and claims in compliance with all federal, state and local laws and customs applicable thereto the following described valuable lode or vein mineral deposit:

The name of this claim is the Copperstone 267 Lode Mining Claim.
This claim is 1500 feet in length and 600 feet in width. The general course of this claim is NORTH-SOUTH and it is situated in the Plomosa Mining District, La Paz County, Arizona. The monument at which this location notice is posted lies within the boundaries of the claim within approximately 25 feet of Corner No. 3. This claim runs from the location monument on which this notice is posted 1495 feet in a NORTHERLY direction to the NORTH end line and 5 feet in a SOUTHERLY direction to the SOUTH end line and is also marked by six monuments, one at each corner and one at the center of each end line of the claim, making the claim in the form of a parallelogram. The location monument at which this notice is posted is situated within Section 22, T. 6 North, R. 20 West, G.&S.R.M., and this claim encompasses portions of the quarter section, subdivision(s), Section(s), Township and Range as follows:

SW 1/4 AND SE 1/4 SECTION 22, T6N, R20W G&SRM

The locality of this claim with reference to some natural object or permanent monument and additional information (if any) concerning its locality are as follows:

beginning at the Northwest corner of Section 13, T. 6 North R. 20 West, G.&S.R.M., thence SOUTH 9000 feet, and WEST 7200 feet to Corner No. 1;
thence EAST 300 feet to the NORTH End Center;
thence EAST 300 feet to Corner No. 2;
thence SOUTH 1500 feet to Corner No. 3;
thence WEST 300 feet to the SOUTH End Center;
thence WEST 300 feet to Corner No. 4;
thence NORTH 1500 feet to Corner No. 1.

This Certificate is prepared, posted, and recorded as an amendment of the original location for the purposes of appropriating under the Mining Law of 1872, as amended, and the laws of the State of Arizona all ground within the boundaries herein defined, and for the purpose of correcting any error, irregularity, omission, incompleteness or defect, if any, which may have existed or may exist in the original location or record thereof, and is made without waiver, abandonment or release of any rights acquired or held under or by virtue of said original location and to secure all the benefits of the mining law. In the event said original location is found to be void, or ineffective for any reason, then this location shall be an original location and this certificate an original certificate.

DATED AND POSTED on the ground the 6th day of April, 1986.

RECEIVED
B.L.M. AZ STATE OFFICE

JUN 13 1986

1:43 A.M.
JENIX, ARIZO.

Locator(s) Cyprus Mines Corporation

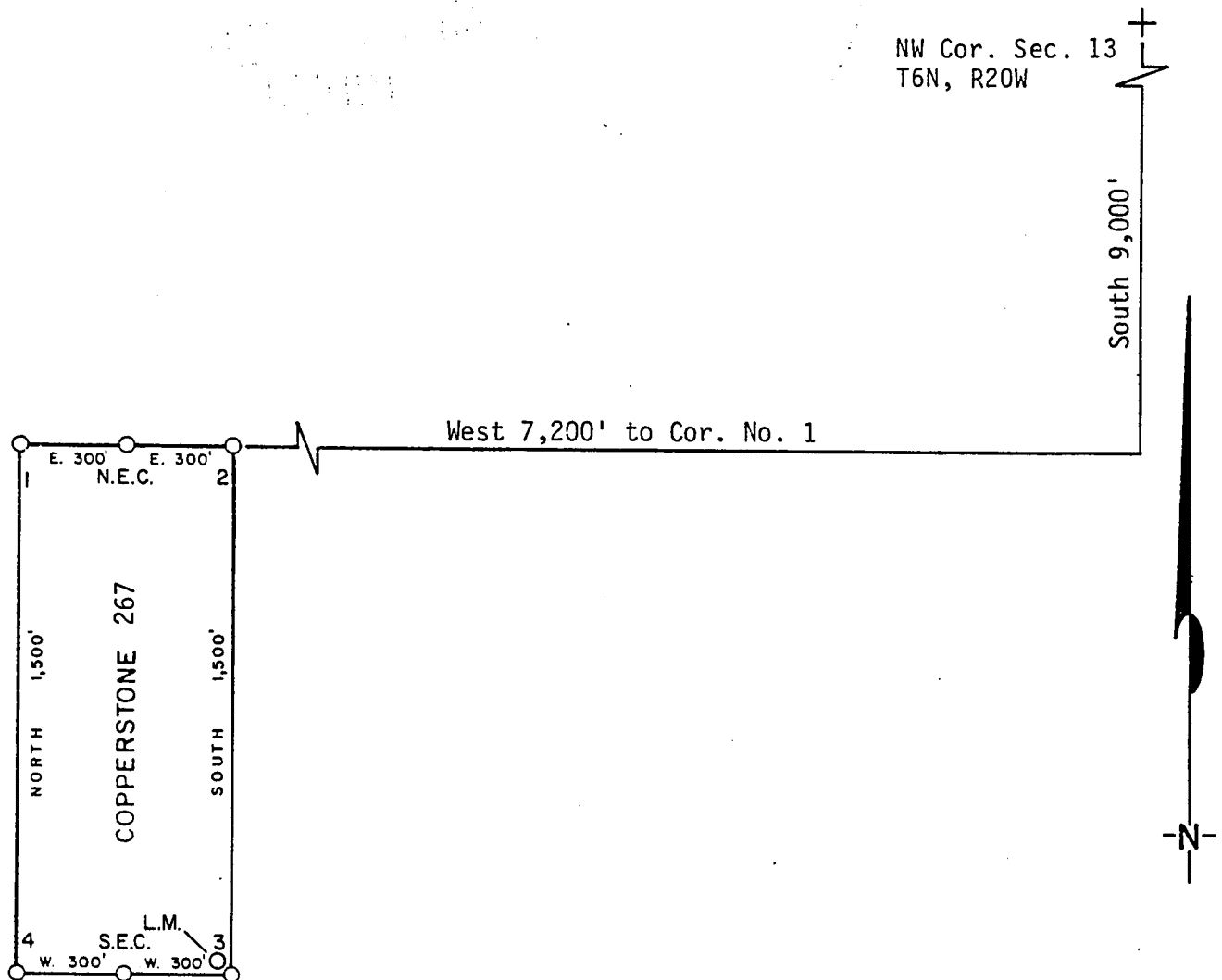
P. O. Box 3299

Englewood, Colorado 80155

By [Signature], Agent

PLAT OF LODE CLAIM

(To be Attached to Recorded Copy of Amended and Additional
Certificate of Location Pursuant to A. R. S. & 27-203)



1. Name of Claim Copperstone 267
2. Type of Claim Lode
3. The Claim is located in Sections 22, Township 6N, Range 20W, G. & S. R. M.
4. Scale: 1" = 500'
5. The Claim is situated in La Paz, County, Arizona.
6. Type of corner and location monuments used: 4" diameter P.V.C.

Instructions for Completion:

- (i) If land is surveyed, a corner of the claim must be tied by a course and distance to a monument of the Public Land Survey; if the land is unsurveyed, a corner must be tied by course and distance to an established survey monument of a United States Government Agency or a United States Mineral Monument; if no such monuments are available, one corner of the claim must be tied by course and distance to some prominent natural object or other permanent monument as shown on Plat.

(ii) North arrow must be shown on Plat.


(iii) Bearing and distances between corners must be shown on Plat.

RECEIVED
B.L.M. AZ STATE OFFICE

JUN 13 1986

7:45 A.M. (11)
PHOENIX, AZ (11)

86- 2501



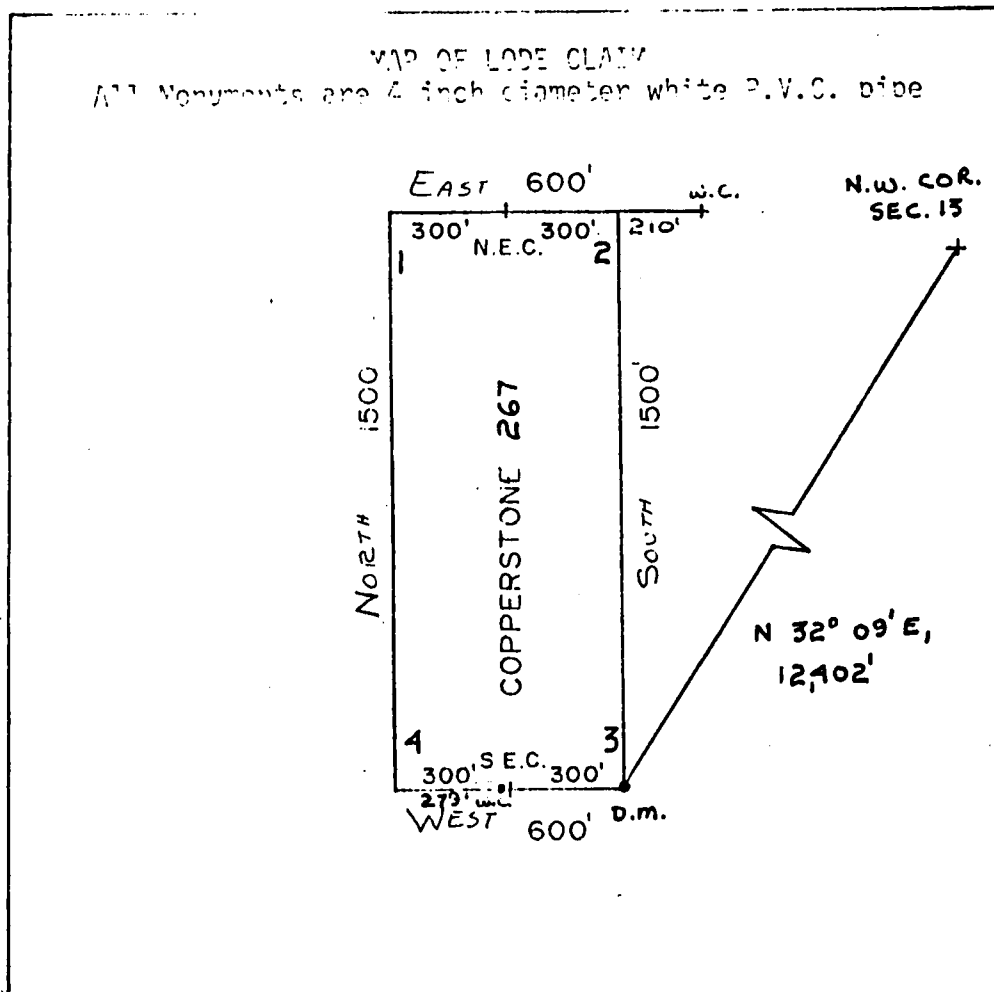
RECORDED IN OFFICIAL RECORDS OF LA PAZ COUNTY, ARIZONA	
MAY 12 11 41 AM '86	
Lois K. Hesse, COUNTY RECORDER	
FEE	PGS
51	2-3

**MICROFILMED
INDEXED**

DKT 1276 PAGE 562
KNOW ALL MEN BY THESE PRESENTS, That Brad Hollington, as Agent for Amoco Minerals Company
has located the Copperstone 267 Lode Mining Claim, and by this certificate, and by right of discovery and location, claim 1500 feet, linear and horizontal measurement along the vein thereof, with all its dips, angles and variations as allowed by law, 600 feet on said vein running West from the discovery notice and 1500 feet running North from the discovery notice, and all veins, lodes, ledges, deposits and surface ground within the lines of said claim, situated in the Plamosa Mining District, County of Yuma and State of Arizona, located in the SW 1/4 SE 1/4, SEC. 22,

T 6N., R 20 W., G&S R.M., and described by the metes and bounds as follows, to-wit:

Beginning at Corner No. 1, which is not set; Whence a Witness Corner bears East 810 feet;
Thence, East 300 feet to the North End Center, which is not set; Whence a Witness Corner bears East 510 feet;
Thence, East 300 feet to Corner 2, which is not set; Whence a Witness Corner bears East 210 feet;
Thence, South 1500 feet to Corner 3, where the Location Notice is posted; Whence the N.W. Corner of Section 13, T6N., R 20 W., bears N 32° 09' E, 12,402 feet;
Thence, West 300 feet to the South End Center;
Thence, West 300 feet to Corner 4, which is not set; Whence a Witness Corner bears East 279 feet;
Thence, North 1500 feet to Corner 1, the point of beginning.



RECEIVED
B.L.M. AZ STATE OFFICE

APR 26 1982

0705 AM
PHOENIX, ARIZONA

Said lode was located on February 27, 1982

Dated: March 10, 1982

Brad Hollington
Amoco Minerals Company
7000 S. Yosemite
Englewood, CO 80155

Agent

A MC 164523

State of Arizona
County of Yuma

07729

I hereby certify that the within instrument
was filed and recorded at the request of
Amoco Minerals Co

1982 APR 13 PM 2 47

Docket 1276

Page 562-563


Witness: my hand and official seal the day
and year aforesaid.

GLENYS E. SCHMITT
County Recorder

Charles J. Dickey
Deputy Recorder

30

INDEXED



MICROFILMED

AMENDED AND ADDITIONAL CERTIFICATE OF LOCATION OF LOBE MINING CLAIM

THIS IS TO CERTIFY THAT Cyprus Mines Corporation, a corporation, owner of the Copperstone 268 Lode Mining Claim originally located on Feb. 27, 1982 and recorded in Book 1276, Page(s) 564 of La Paz County, Arizona, hereby amends, locates, and claims in compliance with all federal, state and local laws and customs applicable thereto the following described valuable lode or vein mineral deposit:

The name of this claim is the Copperstone 268 Lode Mining Claim.

This claim is 1500 feet in length and 600 feet in width. The general course of this claim is NORTH-SOUTH and it is situated in the Plomosa Mining District, La Paz County, Arizona. The monument at which this location notice is posted lies within the boundaries of the claim within approximately 25 feet of Corner No. 1. This claim runs from the location monument on which this notice is posted 1495 feet in a NORTHEASTLY direction to the NORTH end line and 5 feet in a SOUTHEASTLY direction to the SOUTH end line and is also marked by six monuments, one at each corner and one at the center of each end line of the claim, making the claim in the form of a parallelogram. The location monument at which this notice is posted is situated within Section 22, T. 6 North, R. 20 West, G.&S.R.M., and this claim encompasses portions of the quarter section, subdivision(s), Section(s), Township and Range as follows:

N E 1/4 AND SE 1/4 SECTION 22, T6N, R 20W G & S.R.M.

The locality of this claim with reference to some natural object or permanent monument and additional information (if any) concerning its locality are as follows:

beginning at the Northwest corner of Section 13, T. 6 North R. 20 West, G.&S.R.M., thence SOUTH 9000 feet, and WEST 6000 feet to Corner No. 1;
thence WEST 300 feet to the SOUTH End Center;
thence WEST 300 feet to Corner No. 2;
thence NORTH 1500 feet to Corner No. 3;
thence EAST 300 feet to the NORTH End Center;
thence EAST 300 feet to Corner No. 4;
thence SOUTH 1500 feet to Corner No. 1.

This Certificate is prepared, posted, and recorded as an amendment of the original location for the purposes of appropriating under the Mining Law of 1872, as amended, and the laws of the State of Arizona all ground within the boundaries herein defined, and for the purpose of correcting any error, irregularity, omission, incompleteness or defect, if any, which may have existed or may exist in the original location or record thereof, and is made without waiver, abandonment or release of any rights acquired or held under or by virtue of said original location and to secure all the benefits of the mining law. In the event said original location is found to be void, or ineffective for any reason, then this location shall be an original location and this certificate an original certificate.

DATED AND POSTED on the ground the 6th day of April, 1986.

RECEIVED
B.L.M. AZ STATE OFFICE

Locator(s) Cyprus Mines Corporation

JUN 13 1986

P. O. Box 3299

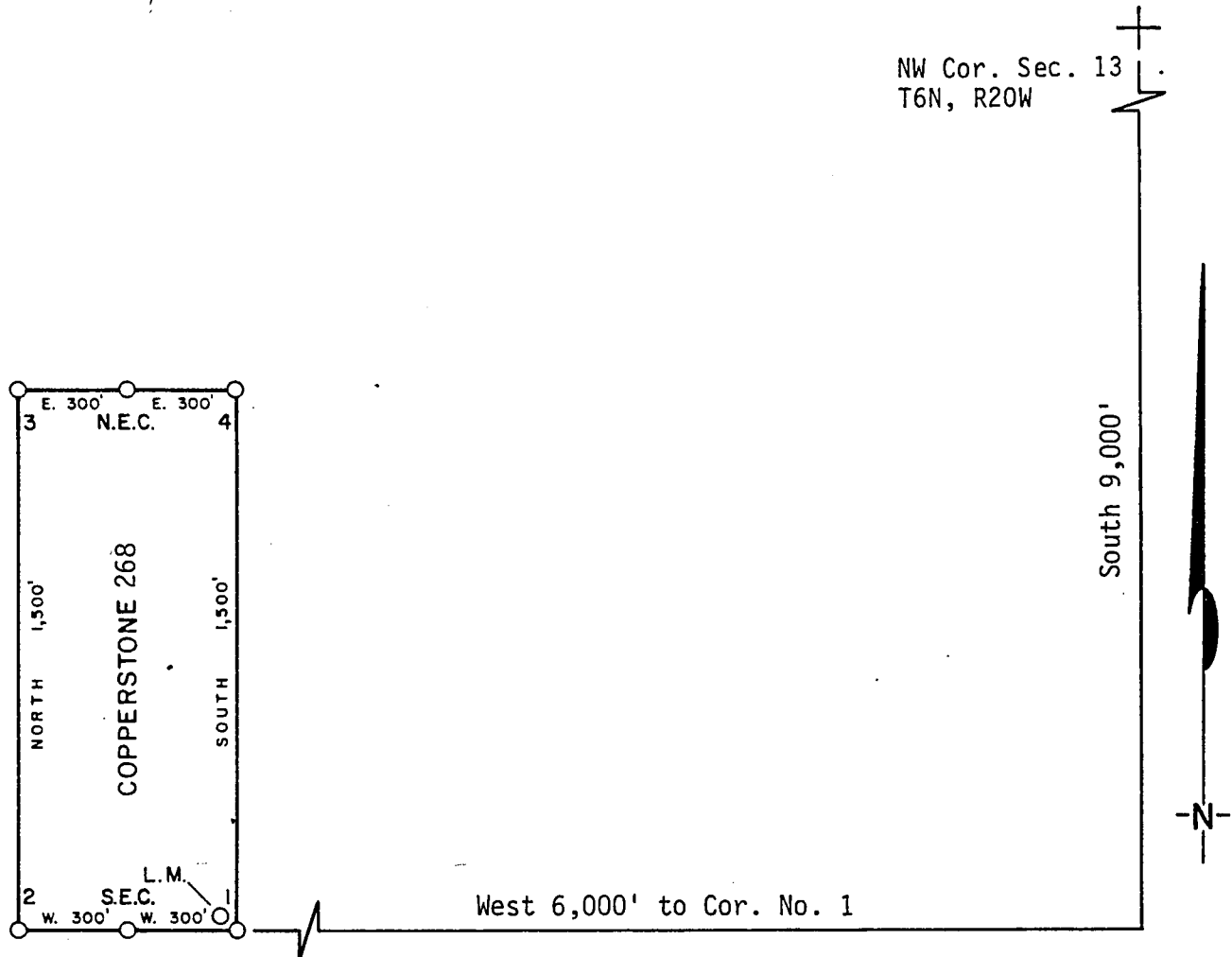
Englewood, Colorado 80155

7:45 A.M.
PHOENIX, ARIZO...

By Hans Bl, Agent

PLAT OF LODE CLAIM

(To be Attached to Recorded Copy of Amended and Additional
Certificate of Location Pursuant to A. R. S. & 27-203)



1. Name of Claim Copperstone 268
2. Type of Claim Lode
3. The Claim is located in Sections 22, Township 6N, Range 20W, G. & S. R. M.
4. Scale: 1" = 500'
5. The Claim is situated in La Paz, County, Arizona.
6. Type of corner and location monuments used: 4" diameter P.V.C.

Instructions for Completion:

(i) If land is surveyed, a corner of the claim must be tied by a course and distance to a monument of the Public Land Survey; if the land is unsurveyed, a corner must be tied by course and distance to an established survey monument of a United States Government Agency or a United States Mineral Monument; if no such monuments are available, one corner of the claim must be tied by course and distance to some prominent natural object or other permanent monument as shown on Plat.

(ii) North arrow must be shown on Plat.


(iii) Bearing and distances between corners must be shown on Plat.

RECEIVED
B.L.M. AZ STATE OFFICE

JUN 13 1986

7:45 A.M.

PHOENIX, ARIZONA



RECORDED IN OFFICIAL RECORDS
OF LA PAZ COUNTY, ARIZONA
MAY 12 11 41 AM '86
Lois K. Hesse, COUNTY RECORDER
FEE 5- PGS 33

MICROFILMED
INDEXED

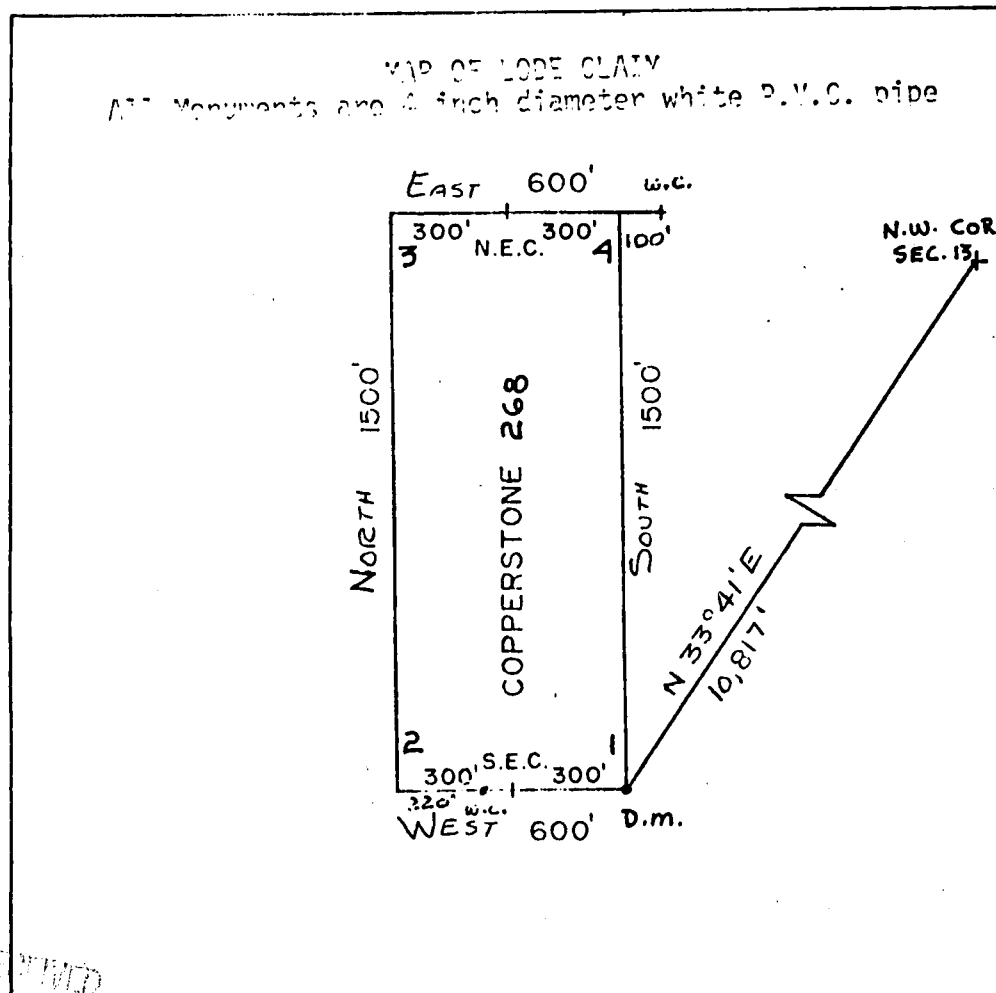
KNOW ALL MEN BY THESE PRESENTS

that Brad Wellington, as Agent for Amoco Minerals

Company has located the Copperstone 268 Lode Mining Claim, and by this certificate, and by right of discovery and location, claim 1500 feet, linear and horizontal measurement along the vein thereof, with all its dips, angles and variations as allowed by law, 600 feet on said vein running West from the discovery notice and 1500 feet running North from the discovery notice, and all veins, lodes, ledges, deposits and surface ground within the lines of said claim, situated in the Plamosa Mining District, County of Yuma and State of Arizona, located in the NE + SE 1/4, Sec. 22,

T 6N., R 20 W., G&S R.M., and described by the metes and bounds as follows, to-wit:

Beginning at Corner No. 1; Whence the N.W. Corner of Section 13, T6N., R 20W., bears N 33° 41' E, 10,817 feet;
Thence, West 300 feet to the South End Center;
Thence, West 300 feet to Corner 2, which is not set; Whence a Witness Corner bears East 220 feet;
Thence, North 1500 feet to Corner 3, which is not set; Whence a Witness Corner bears East 700 feet;
Thence, East 300 feet to the North End Center, which is not set; Whence a Witness Corner bears East 400 feet;
Thence, East 300 feet to Corner 4, which is not set; Whence a Witness Corner bears East 100 feet;
Thence, South 1500 feet to Corner 1, the point of beginning.



A MC 164524

RECEIVED
B.L.M. AZ STATE OFFICE

APR 26 1982

COPIES
PHOTO, ARIZONA

Said lode was located on February 27, 1982

Dated: March 10, 1982

Brad Wellington Agent
Amoco Minerals Company
7000 S. Yosemite
Englewood, CO 80155

State of Arizona
County of Yuma

07730

INDEXED

I hereby certify that the within instrument
was filed and recorded at the request of

Amoco Minerals Co.

1982 APR 13 PM 2 47

Docket 1274
Page 564-565

Witness my hand and official seal the day
and year aforesaid.

GLENYS E. SCHMITT


County Recorder

Deputy Recorder

Charles L. Dille

302

MICROFILMED



ARIZONA

AMENDED AND ADDITIONAL CERTIFICATE OF LOCATION OF LOBE MINING CLAIM

THIS IS TO CERTIFY THAT Cyprus Mines Corporation, a corporation, owner of the Copperstone 269 Lode Mining Claim originally located on Feb. 27, 1982 and recorded in Book 1276, Page(s) 566 of La Paz County, Arizona, hereby amends, locates, and claims in compliance with all federal, state and local laws and customs applicable thereto the following described valuable lode or vein mineral deposit:

The name of this claim is the Copperstone 269 Lode Mining Claim.

This claim is 1500 feet in length and 600 feet in width. The general course of this claim is North-South and it is situated in the Plomosa Mining District, La Paz County, Arizona. The monument at which this location notice is posted lies within the boundaries of the claim within approximately 25 feet of Corner No. 1. This claim runs from the location monument on which this notice is posted 1495 feet in a NORTHERLY direction to the North end line and 5 feet in a SOUTHERLY direction to the South end line and is also marked by six monuments, one at each corner and one at the center of each end line of the claim, making the claim in the form of a parallelogram. The location monument at which this notice is posted is situated within Section 22, T. 6 North, R. 20 West, G.&S.R.M., and this claim encompasses portions of the quarter section, subdivision(s), Section(s), Township and Range as follows:

NE 1/4 AND SE 1/4 SECTION 22, T6N, R20W G&SRM

The locality of this claim with reference to some natural object or permanent monument and additional information (if any) concerning its locality are as follows:

beginning at the Northwest corner of Section 13, T. 6 North R. 20 West, G.&S.R.M., thence SOUTH 9000 feet, and WEST 6000 feet to Corner No. 1; thence EAST 300 feet to the SOUTH End Center; thence EAST 300 feet to Corner No. 2; thence NORTH 1500 feet to Corner No. 3; thence WEST 300 feet to the NORTH End Center; thence WEST 300 feet to Corner No. 4; thence SOUTH 1500 feet to Corner No. 1.

This Certificate is prepared, posted, and recorded as an amendment of the original location for the purposes of appropriating under the Mining Law of 1872, as amended, and the laws of the State of Arizona all ground within the boundaries herein defined, and for the purpose of correcting any error, irregularity, omission, incompleteness or defect, if any, which may have existed or may exist in the original location or record thereof, and is made without waiver, abandonment or release of any rights acquired or held under or by virtue of said original location and to secure all the benefits of the mining law. In the event said original location is found to be void, or ineffective for any reason, then this location shall be an original location and this certificate an original certificate.

DATED AND POSTED on the ground the 6th day of April, 1986.

RECEIVED

B.L.M. AZ STATE OFFICE

Locator(s) Cyprus Mines Corporation

JUN 13 1986

P. O. Box 3299

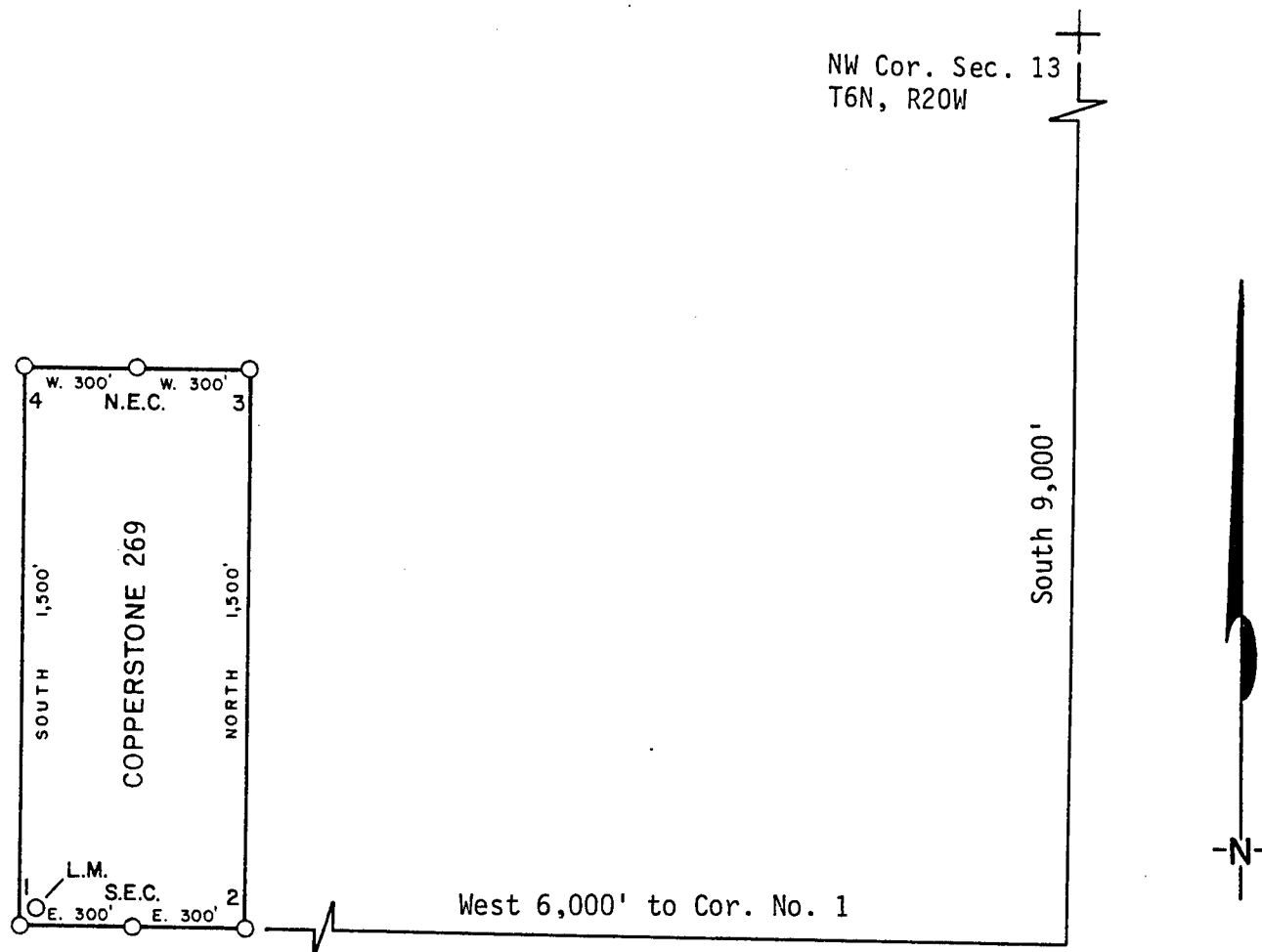
Englewood, Colorado 80155

By [Signature], Agent

1:40 P.M.
DENIX, ARIZONA

PLAT OF LODE CLAIM

(To be Attached to Recorded Copy of Amended and Additional
Certificate of Location Pursuant to A. R. S. & 27-203)



1. Name of Claim Copperstone 269
2. Type of Claim Lode
3. The Claim is located in Sections 22, Township 6N, Range 20W, G. & S. R. M.
4. Scale: 1" = 500'
5. The Claim is situated in La Paz, County, Arizona.
6. Type of corner and location monuments used: 4" diameter P.V.C.

Instructions for Completion:

- (i) If land is surveyed, a corner of the claim must be tied by a course and distance to a monument of the Public Land Survey; if the land is unsurveyed, a corner must be tied by course and distance to an established survey monument of a United States Government Agency or a United States Mineral Monument; if no such monuments are available, one corner of the claim must be tied by course and distance to some prominent natural object or other permanent monument as shown on Plat.
- (ii) North arrow must be shown on Plat.
- (iii) Bearing and distances between corners must be shown on Plat.


RECEIVED

B.L.M. AZ STATE OFFICE

JUN 13 1986

7:40

PHOENIX, A.



86- 2503

RECORDED IN OFFICIAL RECORDS
OF LA PAZ COUNTY, ARIZONA

MAY 12 11 41 AM '86

Lois K. Hesse, COUNTY RECORDER

FEE 5- PGS 3-3

INDEXED
MICROFILMED

has located the Copperstone 269 Lode Mining Claim, and by this certificate, and by right of discovery and location, claim 1500 feet, linear and horizontal measurement along the vein thereof, with all its dips, angles and variations as allowed by law, 600 feet on said vein running East from the discovery notice and 1500 feet running North from the discovery notice, and all veins, lodes, ledges, deposits and surface ground within the lines of said claim, situated in the Plamosa Mining District, County of Yuma and State of Arizona, located in the SE 4 NE 1/4, Sec. 22, T17N, R10E

Beginning at Corner No. 1; Whence the N.W. Corner of Section 13, T6N., R. 20W., bears

N 33° 41' E, 10.817 feet;

Thence, East 300 feet to the South End Center;

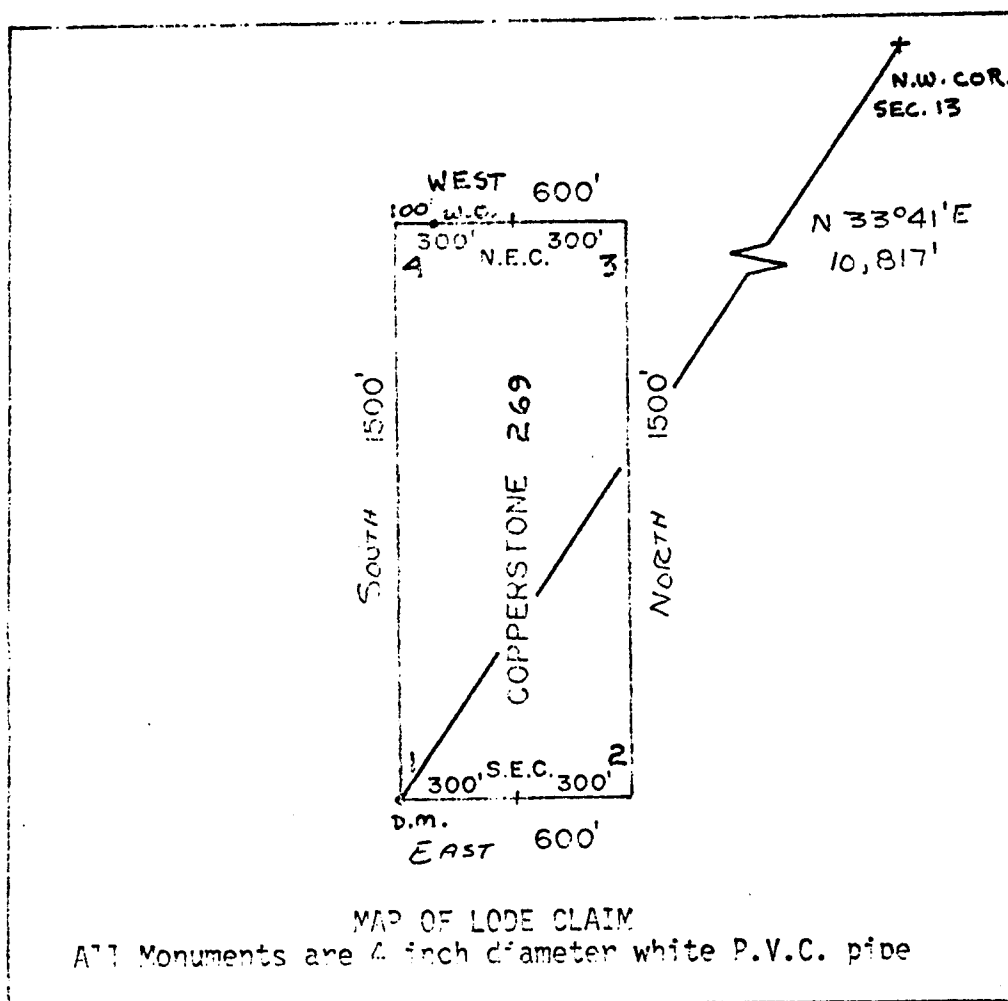
Thence, East 300 feet to Corner 2;

Thence, North 1500 feet to Corner 3;

Thence, West 300 feet to the North End Center;

Thence, West 300 feet to Corner 4, which is not set; Whence a Witness Corner bears East 100 feet;

Thence, South 1500 feet to Corner 1, the point of beginning.



MC 164525

 $1'' = 500'$

RECEIVED
B.L.M. AZ STATE OFFICE
APR 28 1964

APR 26 1982

07:45 AM
PHOENIX, ARIZONA

Said lode was located on February 27, 1982

Dated: March 10, 1982

Brad Keltner Agent
Amoco Minerals Company
7000 S. Yosemite
Englewood, CO 80155

07731

State of Arizona
County of Yuma

INDEXED

I hereby certify that the within instrument
was filed and recorded at the request of

1982 APR 13 PM 2 47
Amoco Minerals Co.


Docket 1276

Page 566-567

Witness my hand and official seal the day
and year aforesaid.

GLENYS E. SCHMITT

Charlene J. Dilly
County Recorder
Deputy Recorder



MICROFILMED

ARIZONA

AMENDED AND ADDITIONAL CERTIFICATE OF LOCATION OF LOBE MINING CLAIM

THIS IS TO CERTIFY THAT Cyprus Mines Corporation, a corporation, owner of the Copperstone 270 Lode Mining Claim originally located on Feb. 27, 1982 and recorded in Book 1276, Page(s) 568 of La Paz County, Arizona, hereby amends, locates, and claims in compliance with all federal, state and local laws and customs applicable thereto the following described valuable lode or vein mineral deposit:

The name of this claim is the Copperstone 270 Lode Mining Claim. This claim is 1500 feet in length and 600 feet in width. The general course of this claim is NORTH-SOUTH and it is situated in the Plomosa Mining District, La Paz County, Arizona. The monument at which this location notice is posted lies within the boundaries of the claim within approximately 25 feet of Corner No. 1. This claim runs from the location monument on which this notice is posted 1495 feet in a NORTHERLY direction to the NORTH end line and 5 feet in a SOUTHERLY direction to the SOUTH end line and is also marked by six monuments, one at each corner and one at the center of each end line of the claim, making the claim in the form of a parallelogram. The location monument at which this notice is posted is situated within Section 23, T. 6 North, R. 20 West, G.&S.R.M., and this claim encompasses portions of the quarter section, subdivision(s), Section(s), Township and Range as follows:

NE 1/4 AND SE 1/4 SECTION 22, T6N, R.20W, C & SRM

NW 1/4 AND SW 1/4 SECTION 23, T6N, R.20W, C & SRM

The locality of this claim with reference to some natural object or permanent monument and additional information (if any) concerning its locality are as follows:

beginning at the Northwest corner of Section 13, T. 6 North R. 20 West, G.&S.R.M., thence SOUTH 9000 feet, and WEST 4800 feet to Corner No. 1; thence WEST 300 feet to the SOUTH End Center; thence WEST 300 feet to Corner No. 2; thence NORTH 1500 feet to Corner No. 3; thence EAST 300 feet to the NORTH End Center; thence EAST 300 feet to Corner No. 4; thence SOUTH 1500 feet to Corner No. 1.

This Certificate is prepared, posted, and recorded as an amendment of the original location for the purposes of appropriating under the Mining Law of 1872, as amended, and the laws of the State of Arizona all ground within the boundaries herein defined, and for the purpose of correcting any error, irregularity, omission, incompleteness or defect, if any, which may have existed or may exist in the original location or record thereof, and is made without waiver, abandonment or release of any rights acquired or held under or by virtue of said original location and to secure all the benefits of the mining law. In the event said original location is found to be void, or ineffective for any reason, then this location shall be an original location and this certificate an original certificate.

DATED AND POSTED on the ground the 6th day of April, 1986.

RECEIVED
B.L.M. AZ STATE OFFICE

JUN 13 1986

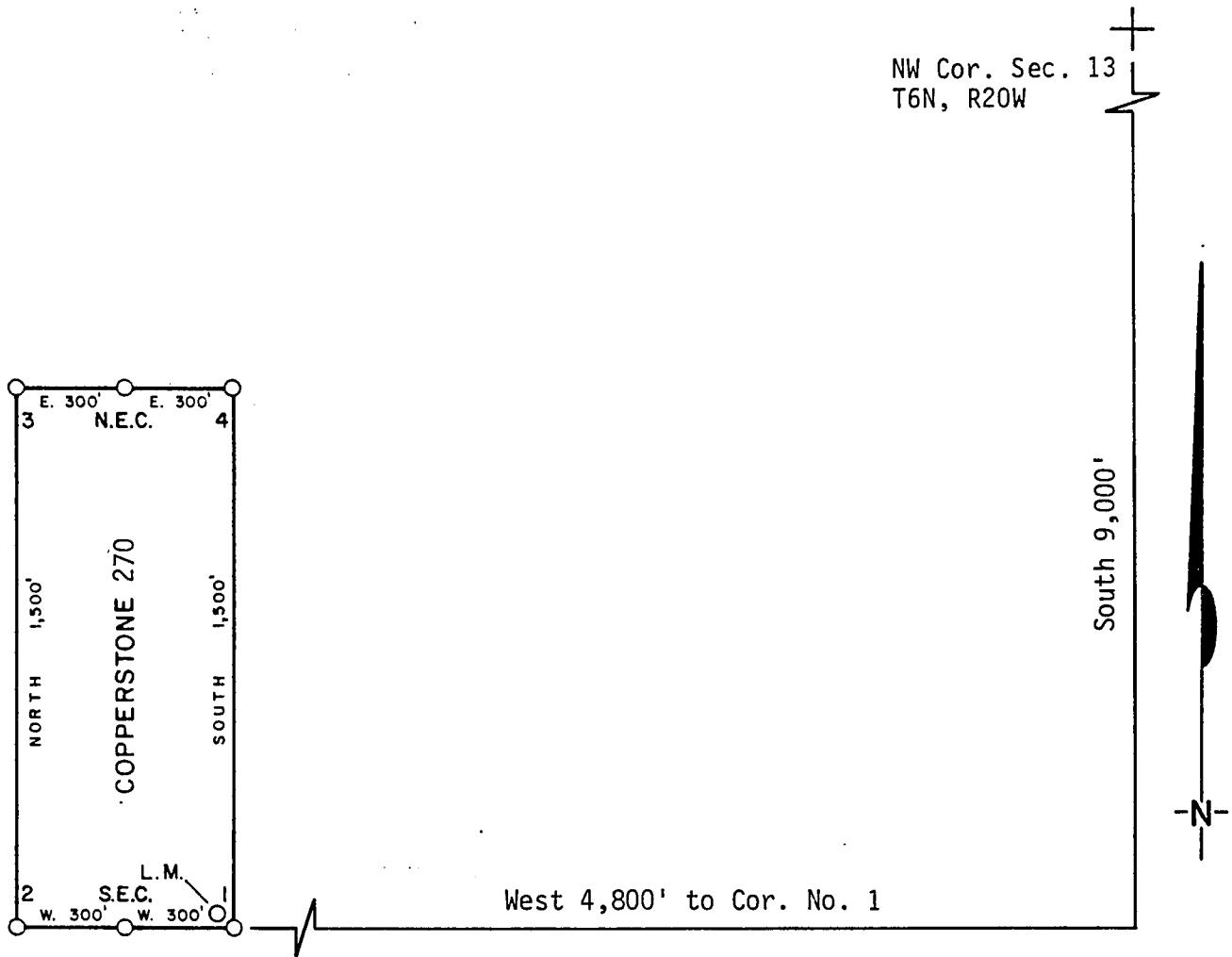
1:40 P.M.
DENIX, ARIZONA

Locator(s) Cyprus Mines Corporation
P. O. Box 3299
Englewood, Colorado 80155
By Harold Gil, Agent

PLAT OF LOBE CLAIM

86- 2504

(To be Attached to Recorded Copy of Amended and Additional
Certificate of Location Pursuant to A. R. S. & 27-203)



1. Name of Claim Copperstone 270
2. Type of Claim Lode
3. The Claim is located in Sections 22, 23, Township 6N, Range 20W, G. & S. R. M.
4. Scale: 1" = 500'
5. The Claim is situated in La Paz, County, Arizona.
6. Type of corner and location monuments used: 4" diameter P.V.C.

Instructions for Completion:

(i) If land is surveyed, a corner of the claim must be tied by a course and distance to a monument of the Public Land Survey; if the land is unsurveyed, a corner must be tied by course and distance to an established survey monument of a United States Government Agency or a United States Mineral Monument; if no such monuments are available, one corner of the claim must be tied by course and distance to some prominent natural object or other permanent monument as shown on Plat.

(ii) North arrow must be shown on Plat.

(iii) Bearing and distances between corners must be shown on Plat.


RECEIVED
B.L.M. AZ STATE OFFICE

JUN 13 1986

1:45 P.M.

PHOENIX, AZ

86- 2504

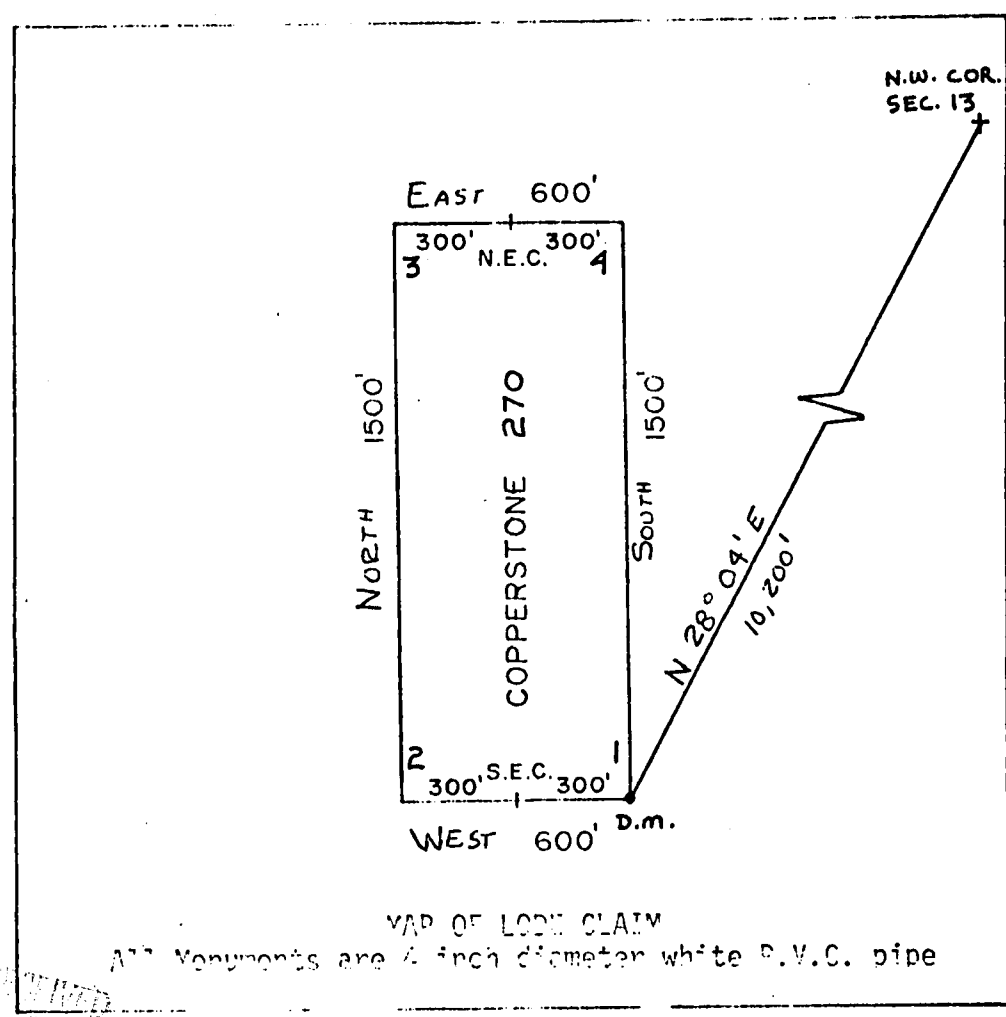


RECORDED IN OFFICIAL RECORDS OF LA PAZ COUNTY, ARIZONA	
MAY 12 11 41 AM '86	
Lois K. Hesse, COUNTY RECORDER	
FEE	5 - PGS 3-3

**MICROFILMED
INDEXED**

DKT 1278 PAGE 560
 KNOW ALL MEN BY THESE PRESENTS that Brad Wellington, as Agent for Amoco Minerals Company
 has located the Copperstone 270 Lode Mining Claim, and by this certificate, and by right of discovery and location, claim 1500 feet, linear and horizontal measurement along the vein thereof, with all its dips, angles and variations as allowed by law, 600 feet on said vein running West from the discovery notice and 1500 feet running North from the discovery notice, and all veins, lodes, ledges, deposits and surface ground within the lines of said claim, situated in the Planosa Mining District, County of Yuma and State of Arizona, located in the NW 1/4, Sec. 23, NE 1/4, Sec. 22,

T 6N., R 20W., G&S P.M., and described by the metes and bounds as follows, to-wit:
 Beginning at Corner No. 1; Whence the N.W. Corner of Section 13, T6N., R 20W., bears N 28° 04' E, 10,200 feet;
 Thence, WEST 300 feet to the SOUTH End Center;
 Thence, WEST 300 feet to Corner 2;
 Thence, NORTH 1500 feet to Corner 3;
 Thence, EAST 300 feet to the NORTH End Center;
 Thence, EAST 300 feet to Corner 4;
 Thence, SOUTH 1500 feet to Corner 1, the point of beginning.



A MC 164526



B.L.M. STATE OFFICE
 APR 26 1982
 PHOENIX, ARIZONA

Said lode was located on February 27, 1982
 Dated: March 10, 1982
Brad Wellington Agent
 Amoco Minerals Company
 7000 S. Yosemite
 Englewood, CO 80155

INDEXED

State of Arizona
County of Yuma

07732

I hereby certify that the within Instrument
was filed and recorded at the request of

Amoco Minerals Co.

1982 APR 13 PM 2 47

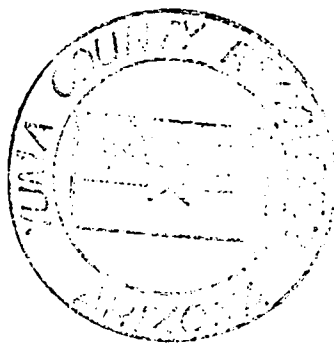
Docket 1276

Page 568-569

Witness my hand and official seal the day
and year aforesaid.

GLENYS E. SCHMITT

Charles J. Dille
County Recorder
Deputy Recorder



MICROFILMED

AMENDED AND ADDITIONAL CERTIFICATE OF LOCATION OF LOBE MINING CLAIM

THIS IS TO CERTIFY THAT Cyprus Mines Corporation, a corporation, owner of the Copperstone 271 Lode Mining Claim originally located on Feb. 27, 1982 and recorded in Book 1276, Page(s) 570 of La Paz County, Arizona, hereby amends, locates, and claims in compliance with all federal, state and local laws and customs applicable thereto the following described valuable lode or vein mineral deposit:

The name of this claim is the Copperstone 271 Lode Mining Claim. This claim is 1500 feet in length and 600 feet in width. The general course of this claim is NORTH-SOUTH and it is situated in the Plomosa Mining District, La Paz County, Arizona. The monument at which this location notice is posted lies within the boundaries of the claim within approximately 25 feet of Corner No. 1. This claim runs from the location monument on which this notice is posted 1495 feet in a NORTHEASTLY direction to the NORTH end line and 5 feet in a SOUTHWESTLY direction to the SOUTH end line and is also marked by six monuments, one at each corner and one at the center of each end line of the claim, making the claim in the form of a parallelogram. The location monument at which this notice is posted is situated within Section 23, T. 6 North, R. 20 West, G.&S.R.M., and this claim encompasses portions of the quarter section, subdivision(s), Section(s), Township and Range as follows:

NW 1/4 AND SW 1/4 Section 23, T6N, R20W, G&SRM

The locality of this claim with reference to some natural object or permanent monument and additional information (if any) concerning its locality are as follows:

beginning at the Northwest corner of Section 13, T. 6 North R. 20 West, G.&S.R.M., thence South 9000 feet, and WEST 4800 feet to Corner No. 1; thence EAST 300 feet to the SOUTH End Center; thence EAST 300 feet to Corner No. 2; thence NORTH 1500 feet to Corner No. 3; thence WEST 300 feet to the NORTH End Center; thence WEST 300 feet to Corner No. 4; thence SOUTH 1500 feet to Corner No. 1.

This Certificate is prepared, posted, and recorded as an amendment of the original location for the purposes of appropriating under the Mining Law of 1872, as amended, and the laws of the State of Arizona all ground within the boundaries herein defined, and for the purpose of correcting any error, irregularity, omission, incompleteness or defect, if any, which may have existed or may exist in the original location or record thereof, and is made without waiver, abandonment or release of any rights acquired or held under or by virtue of said original location and to secure all the benefits of the mining law. In the event said original location is found to be void, or ineffective for any reason, then this location shall be an original location and this certificate an original certificate.

DATED AND POSTED on the ground the 6th day of April, 1986.

RECEIVED
B.L.M. AZ STATE OFFICE

JUN 13 1986

1:45 A.M.

TUENIX, ARIZONA

Locator(s) Cyprus Mines Corporation

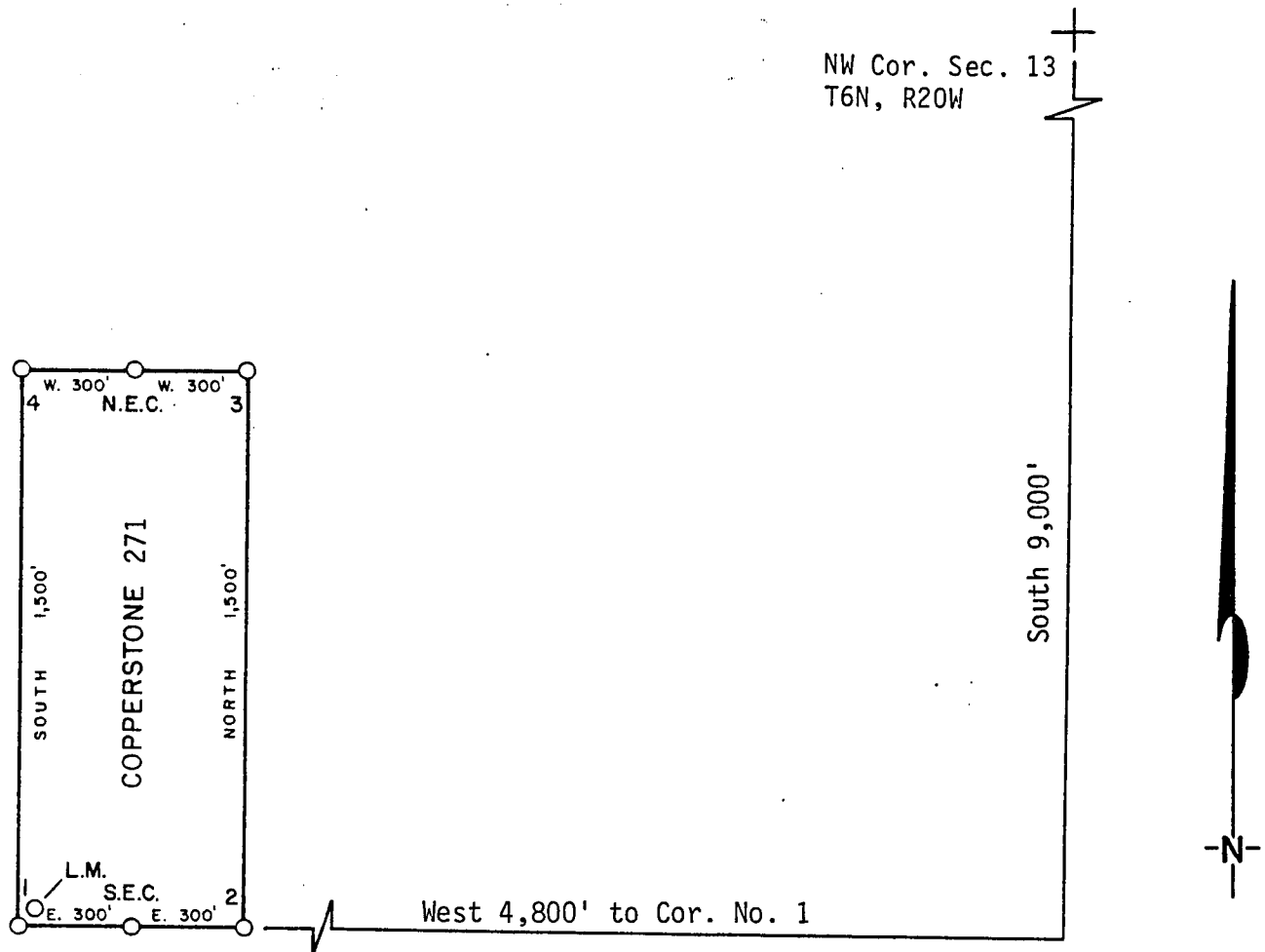
P. O. Box 3299

Englewood, Colorado 80155

By [Signature], Agent

PLAT OF LODE CLAIM


(To be Attached to Recorded Copy of Amended and Additional
Certificate of Location Pursuant to A. R. S. & 27-203)



1. Name of Claim Copperstone 271
2. Type of Claim Lode
3. The Claim is located in Sections 23, Township 6N, Range 20W, G. & S. R. M.
4. Scale: 1" = 500'
5. The Claim is situated in La Paz, County, Arizona.
6. Type of corner and location monuments used: 4" diameter P.V.C.

Instructions for Completion:

- RECEIVED
B.L.M. AZ STATE OFFICE
JUN 13 1986
1:40
PHOENIX, AZ
- (i) If land is surveyed, a corner of the claim must be tied by a course and distance to a monument of the Public Land Survey; if the land is unsurveyed, a corner must be tied by course and distance to an established survey monument of a United States Government Agency or a United States Mineral Monument; if no such monuments are available, one corner of the claim must be tied by course and distance to some prominent natural object or other permanent monument as shown on Plat.
 - (ii) North arrow must be shown on Plat.
 - (iii) Bearing and distances between corners must be shown on Plat.



86- 2505

RECORDED IN OFFICIAL RECORDS
OF LA PAZ COUNTY, ARIZONA
MAY 12 11 41 AM '86

Lois K. Hesse, COUNTY RECORDER

FEE 5- PGS 3-3

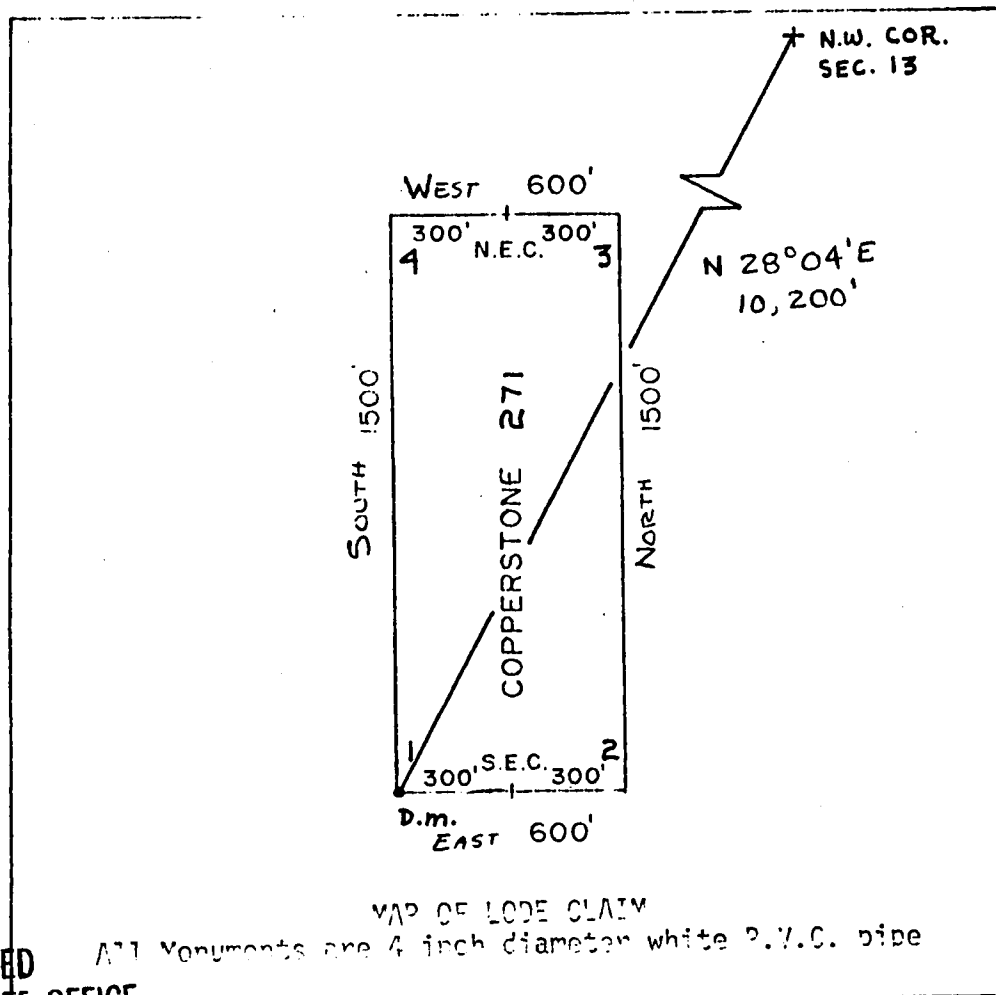
INDEXED
MICROFILMED

Company
 has located the Copperstone 271 lode Mining Claim, and by this certificate, and by right of discovery and location, claim 1500 feet, linear and horizontal measurement along the vein thereof, with all its dips, angles and variations as allowed by law, 600 feet on said vein running East from the discovery notice and 1500 feet running North from the discovery notice, and all veins, lodes, ledges, deposits and surface ground within the lines of said claim, situated in the Plamosa Mining District, County of Yuma and State of Arizona, located in the NW 1/4, SEC. 23

T 6N., R 20W., G&S R.M., and described by the metes and bounds as follows, to-wit:

Beginning at Corner No. 1; Whence the N.W. Corner of Section 13, T6N., R 20W., bears

N 28° 04' E, 10,200 feet;
 Thence, EAST 300 feet to the SOUTH End Center;
 Thence, EAST 300 feet to Corner 2;
 Thence, NORTH 1500 feet to Corner 3;
 Thence, WEST 300 feet to the NORTH End Center;
 Thence, WEST 300 feet to Corner 4;
 Thence, SOUTH 1500 feet to Corner 1, the point of beginning.



A MC 164527

RECEIVED
 B.L.M. AZ STATE OFFICE

APR 20 1982

07:45 A.M.
 PHOENIX, ARIZONA

Said lode was located on February 27, 1982

Dated: March 10, 1982

Brad Wellington
 Agent
 Amoco Minerals Company
 7000 S. Yosemite
 Englewood, CO 80155

State of Arizona
County of Yuma

07733

INDEXED

I hereby certify that the within instrument
was filed and recorded at the request of

Amoco Minerals Co.

1982 APR 13 PM 2 47

Docket *1276*


Page *570-571*

Witness my hand and official seal the day
and year aforesaid.

GLENYS E. SCHMITT

County Recorder

Charles J. Dickey
Deputy Recorder



MICROFILMED

AMENDED AND ADDITIONAL CERTIFICATE OF LOCATION OF LOBE MINING CLAIM

THIS IS TO CERTIFY THAT Cyprus Mines Corporation, a corporation, owner of the Copperstone 272 Lode Mining Claim originally located on Feb. 27, 1982 and recorded in Book 1276, Page(s) 572 of La Paz County, Arizona, hereby amends, locates, and claims in compliance with all federal, state and local laws and customs applicable thereto the following described valuable lode or vein mineral deposit:

The name of this claim is the Copperstone 272 Lode Mining Claim. This claim is 1500 feet in length and 600 feet in width. The general course of this claim is NORTH-SOUTH and it is situated in the Plomosa Mining District, La Paz County, Arizona. The monument at which this location notice is posted lies within the boundaries of the claim within approximately 25 feet of Corner No. 1. This claim runs from the location monument on which this notice is posted 1495 feet in a NORTHEASTLY direction to the NORTH end line and 5 feet in a SOUTHERLY direction to the SOUTH end line and is also marked by six monuments, one at each corner and one at the center of each end line of the claim, making the claim in the form of a parallelogram. The location monument at which this notice is posted is situated within Section 23, T. 6 North, R. 20 West, G.&S.R.M., and this claim encompasses portions of the quarter section, subdivision(s), Section(s), Township and Range as follows:

NW 1/4 AND SW 1/4 Section 23, T6N, R20W G&SRM

The locality of this claim with reference to some natural object or permanent monument and additional information (if any) concerning its locality are as follows:

beginning at the Northwest corner of Section 13, T. 6 North R. 20 West, G.&S.R.M., thence SOUTH 9000 feet, and WEST 3600 feet to Corner No. 1; thence WEST 300 feet to the SOUTH End Center; thence WEST 300 feet to Corner No. 2; thence NORTH 1500 feet to Corner No. 3; thence EAST 300 feet to the NORTH End Center; thence EAST 300 feet to Corner No. 4; thence SOUTH 1500 feet to Corner No. 1.

This Certificate is prepared, posted, and recorded as an amendment of the original location for the purposes of appropriating under the Mining Law of 1872, as amended, and the laws of the State of Arizona all ground within the boundaries herein defined, and for the purpose of correcting any error, irregularity, omission, incompleteness or defect, if any, which may have existed or may exist in the original location or record thereof, and is made without waiver, abandonment or release of any rights acquired or held under or by virtue of said original location and to secure all the benefits of the mining law. In the event said original location is found to be void, or ineffective for any reason, then this location shall be an original location and this certificate an original certificate.

DATED AND POSTED on the ground the 6th day of April, 1986.

RECEIVED
B.L.M. AZ STATE OFFICE

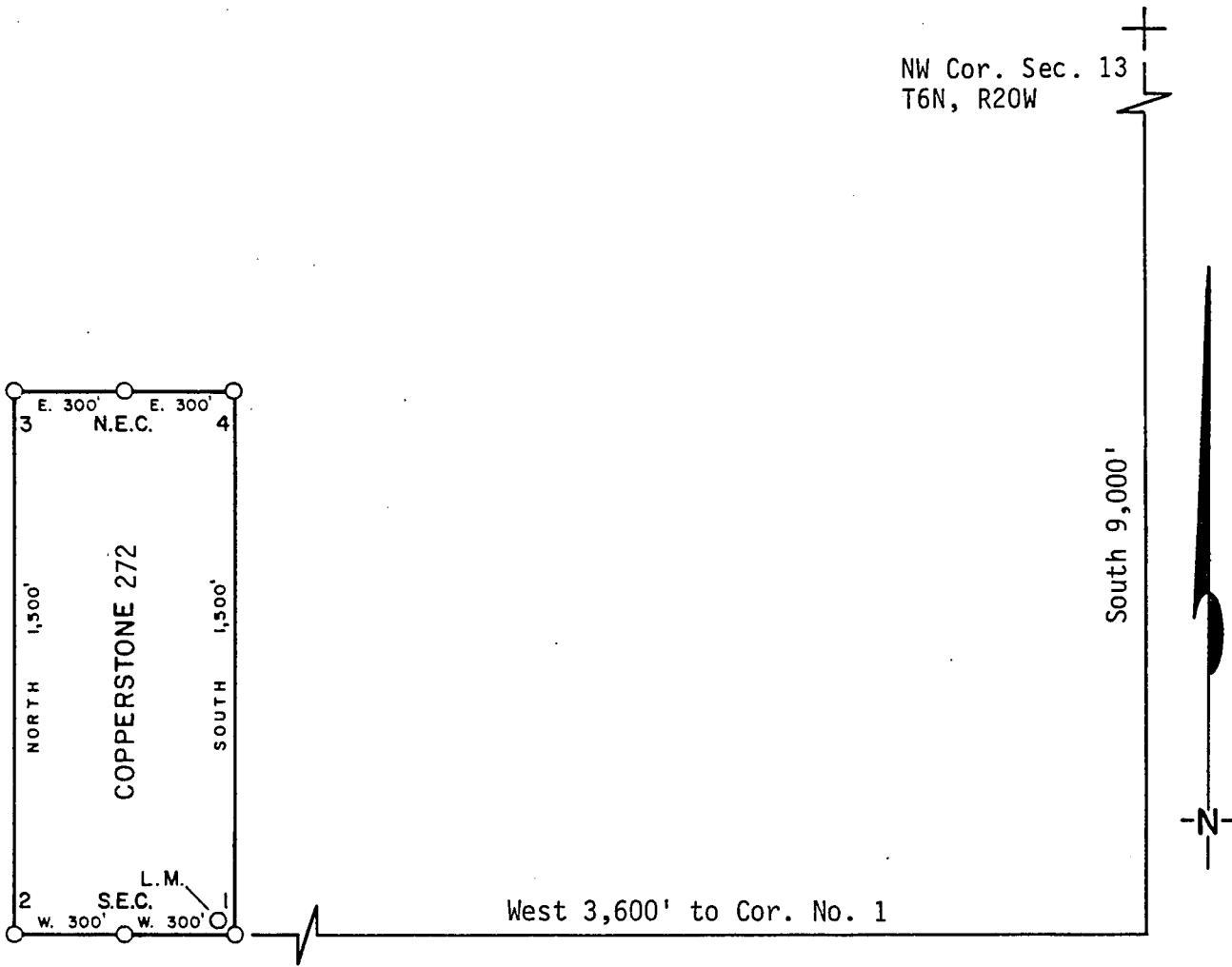
JUN 13 1986

7:45 A.M.
PHOENIX, ARIZONA

Locator(s) Cyprus Mines Corporation
P. O. Box 3299
Englewood, Colorado, 80155
By Harry B., Agent

PLAT OF LOBE CLAIM

(To be Attached to Recorded Copy of Amended and Additional
Certificate of Location Pursuant to A. R. S. & 27-203)




1. Name of Claim Copperstone 272
2. Type of Claim Lode
3. The Claim is located in Sections 23, Township 6N, Range 20W, G. & S. R. M.
4. Scale: 1" = 500'
5. The Claim is situated in La Paz, County, Arizona.
6. Type of corner and location monuments used: 4" diameter P.V.C.

Instructions for Completion:

- (i) If land is surveyed, a corner of the claim must be tied by a course and distance to a monument of the Public Land Survey; if the land is unsurveyed, a corner must be tied by course and distance to an established survey monument of a United States Government Agency or a United States Mineral Monument; if no such monuments are available, one corner of the claim must be tied by course and distance to some prominent natural object or other permanent monument as shown on Plat.
- (ii) North arrow must be shown on Plat.
- (iii) Bearing and distances between corners must be shown on Plat.

RECEIVED
B.L.M. AZ STATE OFFICE
JUN 13 1986
7:45 AM
PHOENIX, AZ

86- 2506



RECORDED IN OFFICIAL RECORDS
OF LA PAZ COUNTY, ARIZONA

MAY 12 11 41 AM '86

Lola K. Hesse, COUNTY RECORDER

FEE

PGS

5- 3-3

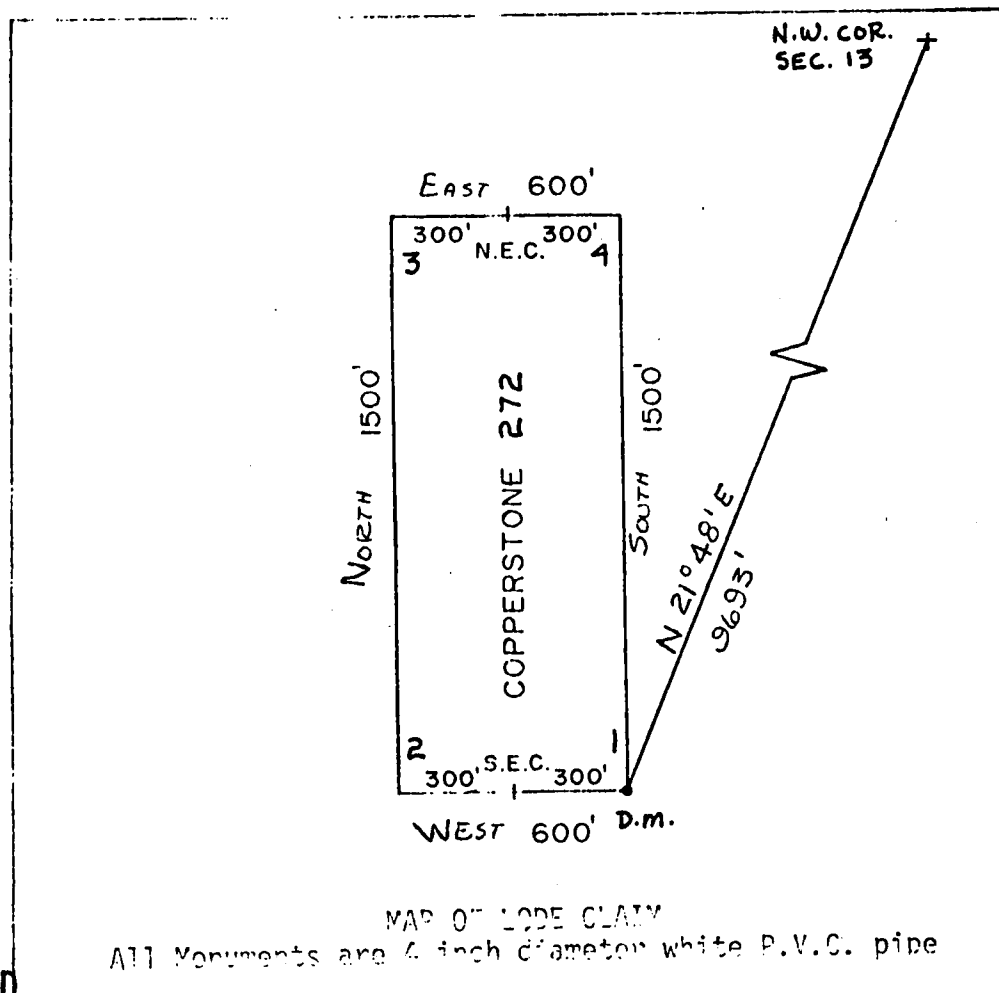
INDEXED
MICROFILMED

KNOW ALL MEN BY THESE PRESENTS, That Brad Ellington, as Agent for Amoco Minerals Company has located the Copperstone 272 Lode Mining Claim, and by this certificate, and by right of discovery and location, claim 1500 feet, linear and horizontal measurement along the vein thereof, with all its dips, angles and variations as allowed by law, 600 feet on said vein running West from the discovery notice and 1500 feet running North from the discovery notice, and all veins, lodes, ledges, deposits and surface ground within the lines of said claim, situated in the Plamosa Mining District, County of Yuma and State of Arizona, located in the NW 1/4, Sec. 23,

T 6N., R 20W., G&S R.M., and described by the metes and bounds as follows, to-wit:

Beginning at Corner No. 1; Whence the N.W. Corner of Section 13, T6N., R 20W., bears

N 21° 48' E, 9693 feet;
 Thence, WEST 300 feet to the SOUTH End Center;
 Thence, WEST 300 feet to Corner 2;
 Thence, NORTH 1500 feet to Corner 3;
 Thence, EAST 300 feet to the NORTH End Center;
 Thence, EAST 300 feet to Corner 4;
 Thence, SOUTH 1500 feet to Corner 1, the point of beginning.



A MC 164528

RECEIVED
 B.L.M. AZ STATE OFFICE

APR 26 1982

07:45 A.M.
 PHOENIX, ARIZONA

Said lode was located on February 27, 1982

Dated: March 10, 1982

Brad Ellington Agent
 Amoco Minerals Company
 7000 S. Yosemite
 Englewood, CO 80155

State of Arizona ss **07734**
County of Yuma

I hereby certify that the within instrument
was filed and recorded at the request of

Amoco Minerals Co.

INDEXED

~~1982 APR 13 PM 2 47~~

Docket 1276


Page 572-573

Witness my hand and official seal the day
and year aforesaid.

GLENYS E. SCHMITT

County Recorder

Charlene J. Dille
Deputy Recorder



MICROFILMED

ARIZONA

AMENDED AND ADDITIONAL CERTIFICATE OF LOCATION OF LOBE MINING CLAIM

THIS IS TO CERTIFY THAT Cyprus Mines Corporation, a corporation, owner of the Copperstone 273 Lode Mining Claim originally located on Feb. 27, 1982 and recorded in Book 1276, Page(s) 574 of La Paz County, Arizona, hereby amends, locates, and claims in compliance with all federal, state and local laws and customs applicable thereto the following described valuable lode or vein mineral deposit:

The name of this claim is the Copperstone 273 Lode Mining Claim. This claim is 1500 feet in length and 600 feet in width. The general course of this claim is NORTH-SOUTH and it is situated in the Plomosa Mining District, La Paz County, Arizona. The monument at which this location notice is posted lies within the boundaries of the claim within approximately 25 feet of Corner No. 1. This claim runs from the location monument on which this notice is posted 1495 feet in a NORTHEASTLY direction to the NORTH end line and 5 feet in a SOUTHERLY direction to the SOUTH end line and is also marked by six monuments, one at each corner and one at the center of each end line of the claim, making the claim in the form of a parallelogram. The location monument at which this notice is posted is situated within Section 23, T. 6 North, R. 20 West, G.&S.R.M., and this claim encompasses portions of the quarter section, subdivision(s), Section(s), Township and Range as follows:

NW 1/4 AND SW 1/4 SECTION 23, T6N, R20W G&SRM

The locality of this claim with reference to some natural object or permanent monument and additional information (if any) concerning its locality are as follows:

beginning at the Northwest corner of Section 13, T. 6 North R. 20 West, G.&S.R.M., thence SOUTH 9000 feet, and WEST 3600 feet to Corner No. 1; thence EAST 300 feet to the SOUTH End Center; thence EAST 300 feet to Corner No. 2; thence NORTH 1500 feet to Corner No. 3; thence WEST 300 feet to the NORTH End Center; thence WEST 300 feet to Corner No. 4; thence SOUTH 1500 feet to Corner No. 1.

This Certificate is prepared, posted, and recorded as an amendment of the original location for the purposes of appropriating under the Mining Law of 1872, as amended, and the laws of the State of Arizona all ground within the boundaries herein defined, and for the purpose of correcting any error, irregularity, omission, incompleteness or defect, if any, which may have existed or may exist in the original location or record thereof, and is made without waiver, abandonment or release of any rights acquired or held under or by virtue of said original location and to secure all the benefits of the mining law. In the event said original location is found to be void, or ineffective for any reason, then this location shall be an original location and this certificate an original certificate.

DATED AND POSTED on the ground the 6th day of April, 1986.

RECEIVED
B.L.M. AZ STATE OFFICE

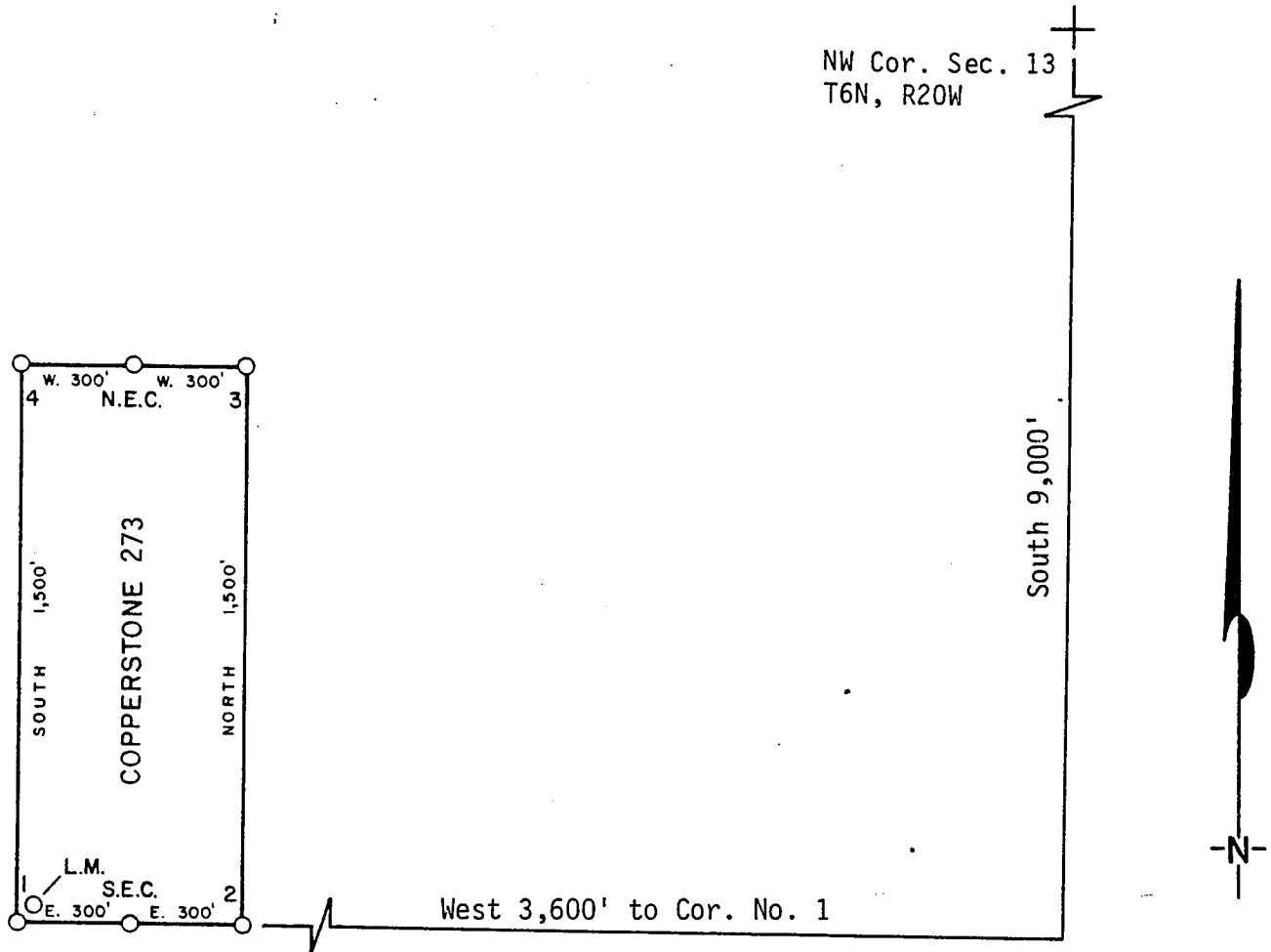
JUN 13 1986

7:45 A.M.
PHOENIX, ARIZONA

Locator(s) Cyprus Mines Corporation
P. O. Box 3299
Englewood, Colorado 80155
By Hono B. L., Agent

PLAT OF LOBE CLAIM

(To be Attached to Recorded Copy of Amended and Additional
Certificate of Location Pursuant to A. R. S. & 27-203)



1. Name of Claim Copperstone 273
2. Type of Claim Lode
3. The Claim is located in Sections 23, Township 6N,
Range 20W, G. & S. R. M.
4. Scale: 1" = 500'
5. The Claim is situated in La Paz, County, Arizona.
6. Type of corner and location monuments used: 4" diameter P.V.C.

Instructions for Completion:

- (i) If land is surveyed, a corner of the claim must be tied by a course and distance to a monument of the Public Land Survey; if the land is unsurveyed, a corner must be tied by course and distance to an established survey monument of a United States Government Agency or a United States Mineral Monument; if no such monuments are available, one corner of the claim must be tied by course and distance to some prominent natural object or other permanent monument as shown on Plat.

RECEIVED
B.L.M. AZ STATE OFFICE

JUN 13 1986

7:40 P.M.
PHOENIX, ARIZ.

North arrow must be shown on Plat.

Bearing and distances between corners must be shown on Plat.

86- 2507



RECORDED IN OFFICIAL RECORDS OF LA PAZ COUNTY, ARIZONA	
MAY 12 11 41 AM '86	
Lois K. Hesse, COUNTY RECORDER	
FEE 5-	PGS 3-3

INDEXED
MICROFILMED

has located the Copperstone 273 Lode Mining Claim, and by this certificate, and by right of discovery and location, claim 1500 feet, linear and horizontal measurement along the vein thereof, with all its dips, angles and variations as allowed by law, 600 feet on said vein running EAST from the discovery notice and 1500 feet running NORTH from the discovery notice, and all veins, lodes, ledges, deposits and surface ground within the lines of said claim, situated in the Plamosa Mining District, County of Yuma and State of Arizona, located in the NW + SW 1/4, SEC. 23,

T 6N., R 20 W., G&S R.M., and described by the metes and bounds as follows,
to-wit:

Beginning at Corner No. 1; Whence the N.W. Corner of Section 13, T6N., R 20W., bears

N 21° 48' E, 9693 feet;

Thence, *EAST* 300 feet to the *SOUTH* End Center;

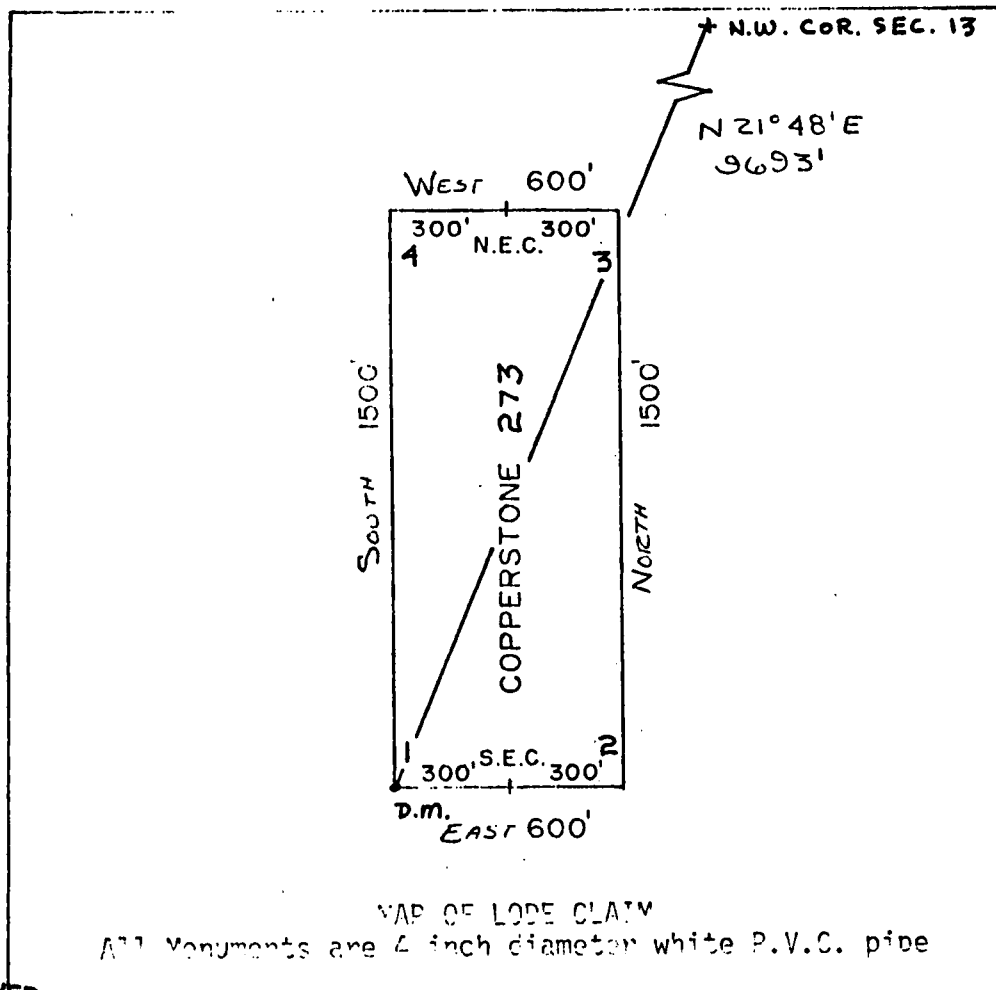
Thence, *EAST* 300 feet to Corner 2;

Thence, *NORTH* 1500 feet to Corner 3;

Thence, West 300 feet to the North End Center;

Thence, WEST 300 feet to Corner 4;

Thence, SOUTH 1500 feet to Corner 1; the point of beginning.



RECEIVED
B.L.M. AZ STATE OFFICE

APR 26 1982

07:45 A.M
PHOENIX, ARIZONA

Said lode was located on February 27, 1982

Dated: March 10, 1982

David Kellogg Agent
Amoco Minerals Company
7000 S. Yosemite
Englewood, CO 80155

A MC 164529

INDEXED

State of Arizona ss 07735
County of Yuma

I hereby certify that the within instrument
was filed and recorded at the request of

Amoco Minerals Co.

1982 APR 13 PM 2 47

Docket 1276

Page 574-675

Witness my hand and official seal the day
and year aforesaid.

GLENYS E. SCHMITT

Charles J. Dilly
County Recorder
Deputy Recorder



MICROFILMED

ARIZONA

AMENDED AND ADDITIONAL CERTIFICATE OF LOCATION OF LODE MINING CLAIM

THIS IS TO CERTIFY THAT Cyprus Mines Corporation, a corporation, owner of the Copperstone 274 Lode Mining Claim originally located on Feb. 27, 1982 and recorded in Book 1276, Page(s) 576 of La Paz County, Arizona, hereby amends, locates, and claims in compliance with all federal, state and local laws and customs applicable thereto the following described valuable lode or vein mineral deposit:

The name of this claim is the Copperstone 274 Lode Mining Claim.

This claim is 1500 feet in length and 600 feet in width. The general course of this claim is NORTH-SOUTH and it is situated in the Plomosa Mining District, La Paz County, Arizona. The monument at which this location notice is posted lies within the boundaries of the claim within approximately 25 feet of Corner No. 1. This claim runs from the location monument on which this notice is posted 1495 feet in a SOUTHERLY direction to the SOUTH end line and 5 feet in a NORTHERLY direction to the NORTH end line and is also marked by six monuments, one at each corner and one at the center of each end line of the claim, making the claim in the form of a parallelogram. The location monument at which this notice is posted is situated within Section 23, T. 6 North, R. 20 West, G.&S.R.M., and this claim encompasses portions of the quarter section, subdivision(s), Section(s), Township and Range as follows:

NE 1/4 Section 22, T6N, R20W G & SRM

NW 1/4 Section 23, T6N, R20W G & SRM

The locality of this claim with reference to some natural object or permanent monument and additional information (if any) concerning its locality are as follows:

beginning at the Northwest corner of Section 13, T. 6 North R. 20 West, G.&S.R.M., thence SOUTH 6000 feet, and WEST 4800 feet to Corner No. 1;
thence WEST 300 feet to the NORTH End Center;
thence WEST 300 feet to Corner No. 2;
thence SOUTH 1500 feet to Corner No. 3;
thence EAST 300 feet to the SOUTH End Center;
thence EAST 300 feet to Corner No. 4;
thence NORTH 1500 feet to Corner No. 1.

This Certificate is prepared, posted, and recorded as an amendment of the original location for the purposes of appropriating under the Mining Law of 1872, as amended, and the laws of the State of Arizona all ground within the boundaries herein defined, and for the purpose of correcting any error, irregularity, omission, incompleteness or defect, if any, which may have existed or may exist in the original location or record thereof, and is made without waiver, abandonment or release of any rights acquired or held under or by virtue of said original location and to secure all the benefits of the mining law. In the event said original location is found to be void, or ineffective for any reason, then this location shall be an original location and this certificate an original certificate.

DATED AND POSTED on the ground the 6th day of April, 1986.

RECEIVED

B.L.M. AZ STATE OFFICE

Locator(s) Cyprus Mines Corporation

P. O. Box 3299

Englewood, Colorado 80155

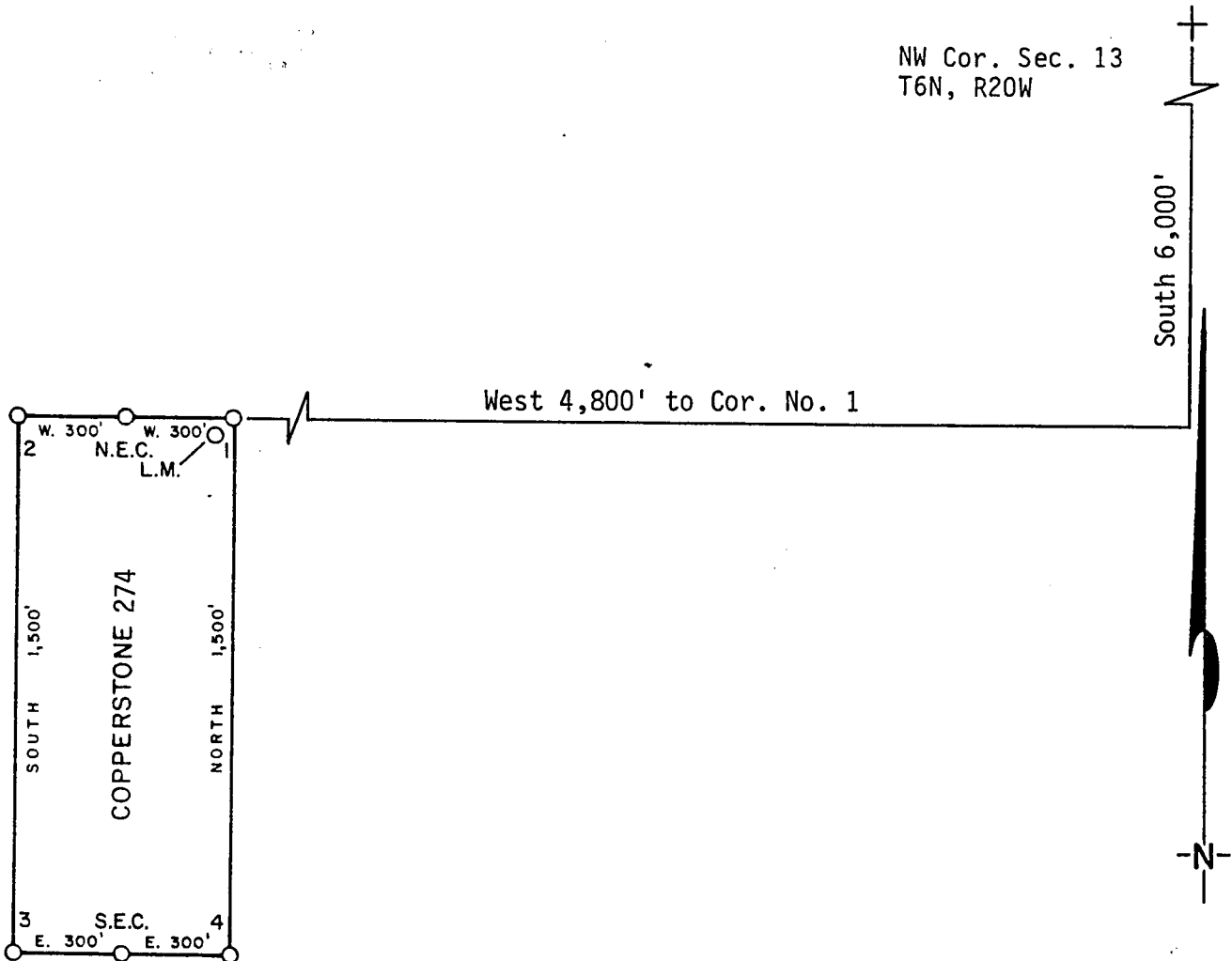
By [Signature], Agent

JUN 13 1986

JENIX, ARIZONA

PLAT OF LOBE CLAIM

(To be Attached to Recorded Copy of Amended and Additional
Certificate of Location Pursuant to A. R. S. & 27-203)



1. Name of Claim Copperstone 274
2. Type of Claim Lode
3. The Claim is located in Sections 22, 23, Township 6N, Range 20W, G. & S. R. M.
4. Scale: 1" = 500'
5. The Claim is situated in La Paz, County, Arizona.
6. Type of corner and location monuments used: 4" diameter P.V.C.

Instructions for Completion:

- (i) If land is surveyed, a corner of the claim must be tied by a course and distance to a monument of the Public Land Survey; if the land is unsurveyed, a corner must be tied by course and distance to an established survey monument of a United States Government Agency or a United States Mineral Monument; if no such monuments are available, one corner of the claim must be tied by course and distance to some prominent natural object or other permanent monument as shown on Plat.

- (ii) North arrow must be shown on Plat.


- (iii) Bearing and distances between corners must be shown on Plat.

RECEIVED
B.L.M. AZ STATE OFFICE

JUN 13 1986

7:45 a

PHOENIX, ARIZ



86- 2508

RECORDED IN OFFICIAL RECORDS
OF LA PAZ COUNTY, ARIZONA

MAY 12 11 41 AM '86

Lois K. Hesse, COUNTY RECORDER

FEE 5- PGS 3-3

MAY 12 11

INDEXED

MICROFILMED

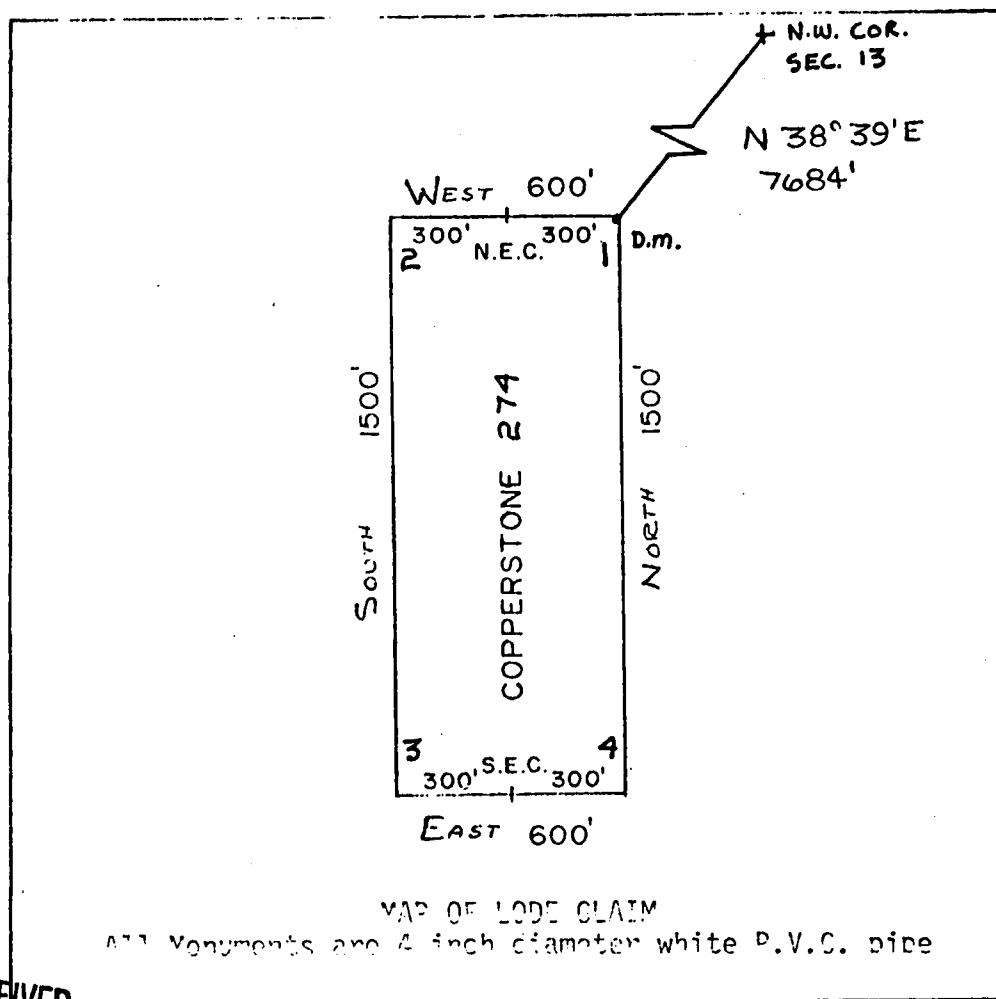
1276 PAGE 576
KNOW ALL MEN BY THESE PRESENTS that Brad Wellington, as Agent for Amoco Minerals Company

has located the Copperstone 274 Lode Mining Claim, and by this certificate, and by right of discovery and location, claim 1500 feet, linear and horizontal measurement along the vein thereof, with all its dips, angles and variations as allowed by law, 600 feet on said vein running WEST from the discovery notice and 1500 feet running SOUTH from the discovery notice, and all veins, lodes, ledges, deposits and surface ground within the lines of said claim, situated in the Plamosa Mining District, County of Yuma and State of Arizona, located in the NW 1/4, Sec. 23 & NE 1/4, Sec. 22,

T 6N., R 20W., G&S R.M., and described by the metes and bounds as follows, to-wit:

Beginning at Corner No. 1; Whence the N.W. Corner of Section 13, T6N., R 20W., bears

N 38° 39' E	7684	feet;
Thence, WEST	300	feet to the NORTH End Center;
Thence, WEST	300	feet to Corner 2;
Thence, SOUTH	1500	feet to Corner 3;
Thence, EAST	300	feet to the SOUTH End Center;
Thence, EAST	300	feet to Corner 4;
Thence, NORTH	1500	feet to Corner 1, the point of beginning.



1" = 500'

RECEIVED
B.L.M. AZ STATE OFFICE

APR 26 1982

07:45 A.M.
PHOENIX, ARIZONA

Said lode was located on February 27, 1982

Dated: March 10, 1982

Brad Wellington Agent
Amoco Minerals Company
7000 S. Yosemite
Englewood, CO 80155

A MC 164530

State of Arizona
County of Yuma

07736

INDEXED

I hereby certify that the within instrument
was filed and recorded at the request of

Amoco Minerals Co.

1982 APR 13 PM 2 47

Docket *1276*

Page *576-577*

Witness my hand and official seal the day
and year aforesaid.


GLEN E. SCHMIT

County Recorder

Charles J. Dilly

Deputy Recorder

300



MICROFILMED

ARIZONA

AMENDED AND ADDITIONAL CERTIFICATE OF LOCATION OF LODE MINING CLAIM

THIS IS TO CERTIFY THAT Cyprus Mines Corporation, a corporation, owner of the Copperstone 275 Lode Mining Claim originally located on Feb. 27, 1982 and recorded in Book 1276, Page(s) 578 of La Paz County, Arizona, hereby amends, locates, and claims in compliance with all federal, state and local laws and customs applicable thereto the following described valuable lode or vein mineral deposit:

The name of this claim is the Copperstone 275 Lode Mining Claim.

This claim is 1500 feet in length and 600 feet in width. The general course of this claim is NORTH-SOUTH and it is situated in the Plomosa Mining District, La Paz County, Arizona. The monument at which this location notice is posted lies within the boundaries of the claim within approximately 25 feet of Corner No. 3. This claim runs from the location monument on which this notice is posted 1495 feet in a NORTHERLY direction to the NORTH end line and 5 feet in a SOUTHERLY direction to the SOUTH end line and is also marked by six monuments, one at each corner and one at the center of each end line of the claim, making the claim in the form of a parallelogram. The location monument at which this notice is posted is situated within Section 22, T. 6 North, R. 20 West, G.&S.R.M., and this claim encompasses portions of the quarter section, subdivision(s), Section(s), Township and Range as follows:

NE 1/4 SECTION 22, T6N, R20W G. & S.R.M.

The locality of this claim with reference to some natural object or permanent monument and additional information (if any) concerning its locality are as follows:

beginning at the Northwest corner of Section 13, T. 6 North R. 20 West, G.&S.R.M., thence South 6000 feet, and West 6000 feet to Corner No. 1;
thence EAST 300 feet to the NORTH End Center;
thence EAST 300 feet to Corner No. 2;
thence SOUTH 1500 feet to Corner No. 3;
thence WEST 300 feet to the SOUTH End Center;
thence WEST 300 feet to Corner No. 4;
thence NORTH 1500 feet to Corner No. 1.

This Certificate is prepared, posted, and recorded as an amendment of the original location for the purposes of appropriating under the Mining Law of 1872, as amended, and the laws of the State of Arizona all ground within the boundaries herein defined, and for the purpose of correcting any error, irregularity, omission, incompleteness or defect, if any, which may have existed or may exist in the original location or record thereof, and is made without waiver, abandonment or release of any rights acquired or held under or by virtue of said original location and to secure all the benefits of the mining law. In the event said original location is found to be void, or ineffective for any reason, then this location shall be an original location and this certificate an original certificate.

DATED AND POSTED on the ground the 6th day of April, 1986.

B.L.M. AZ STATE OFFICE

Locator(s) Cyprus Mines Corporation

JUN 13 1986

P. O. Box 3299

Englewood, Colorado 80155

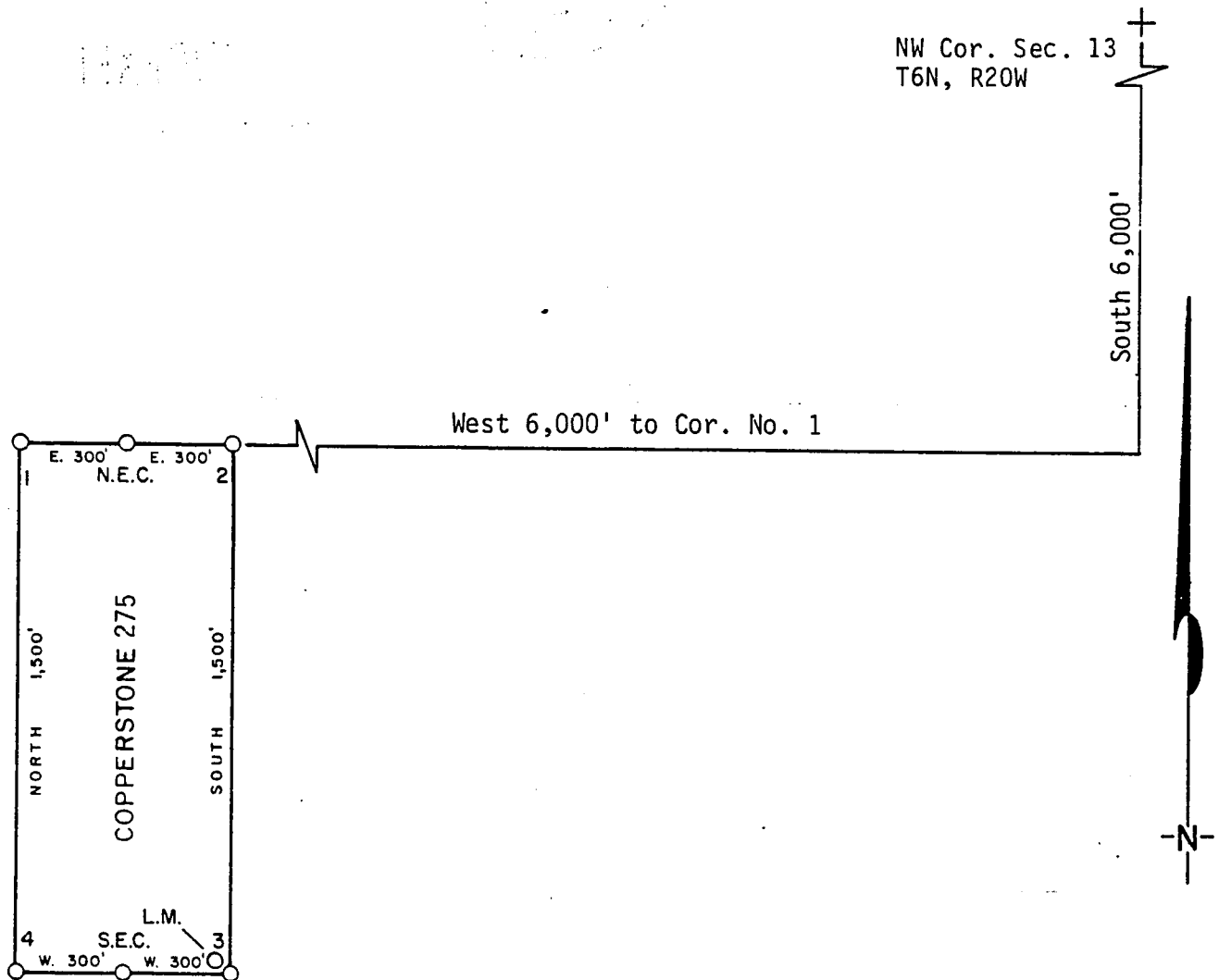
1:45 A.M.
JENIX, ARIZONA

By [Signature], Agent

PLAT OF LODE CLAIM

(To be Attached to Recorded Copy of Amended and Additional
Certificate of Location Pursuant to A. R. S. & 27-203)

88' MA I



1. Name of Claim Copperstone 275
2. Type of Claim Lode
3. The Claim is located in Sections 22, Township 6N,
Range 20W, G. & S. R. M.
4. Scale: 1" = 500'
5. The Claim is situated in La Paz, County, Arizona.
6. Type of corner and location monuments used: 4" diameter P.V.C.

Instructions for Completion:


- (i) If land is surveyed, a corner of the claim must be tied by a course and distance to a monument of the Public Land Survey; if the land is unsurveyed, a corner must be tied by course and distance to an established survey monument of a United States Government Agency or a United States Mineral Monument; if no such monuments are available, one corner of the claim must be tied by course and distance to some prominent natural object or other permanent monument as shown on Plat.
- (ii) North arrow must be shown on Plat.
- (iii) Bearing and distances between corners must be shown on Plat.

RECEIVED
B.L.M. AZ STATE OFFICE

JUN 13 1986

7:45
PHOENIX, AZ

86- 2509



RECORDED IN OFFICIAL RECORDS OF LA PAZ COUNTY, ARIZONA	
MAY 12 11 41 AM '86	
Lois K. Hesse, COUNTY RECORDER	
FEE 5-	PGS 3-3

INDEXED
MICROFILMED

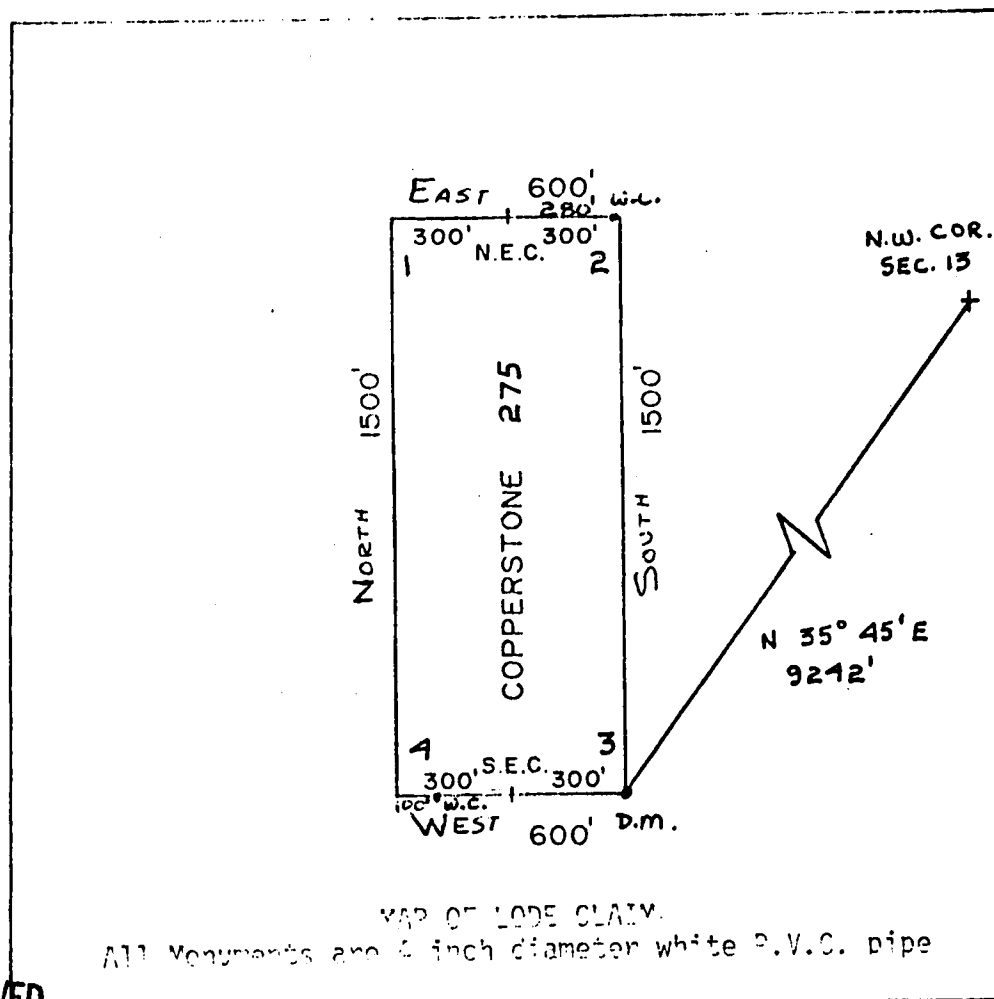
KNOW ALL MEN BY THESE PRESENTS That Brad Hollington, as A-T for Amoco Minerals

Company, has located the Copperstone 275 Lode Mining Claim, and by this certificate, and by right of discovery and location, claim 1500 feet, linear and horizontal measurement along the vein thereof, with all its dips, angles and variations as allowed by law, 600 feet on said vein running West from the discovery notice and 1500 feet running North from the discovery notice, and all veins, lodes, ledges, deposits and surface ground within the lines of said claim, situated in the Plamasa Mining District, County of Yuma and State of Arizona, located in the NE 1/4, Sec. 22,

T 6N., R 20W., G&S R.M., and described by the metes and bounds as follows, to-wit:

Beginning at Corner No. 1, which is not set; Whence a Witness Corner bears East 580 feet;
Thence, East 300 feet to the North End Center, which is not set; Whence a Witness Corner bears East 280 feet;
Thence, East 300 feet to Corner 2;
Thence, South 1500 feet to Corner 3, where the Location Notice is posted; Whence the N.W. Corner of Section 13, T6N., R 20 W., bears N 35° 45' E, 9242 feet;
Thence, West 300 feet to the South End Center;
Thence, West 300 feet to Corner 4, which is not set; Whence a Witness Corner bears East 100 feet;
Thence, North 1500 feet to Corner 1, the point of beginning.

A MC 164531



RECEIVED
B.L.M. AZ STATE OFFICE

APR 26 1982

07:45 A.M.
PHOENIX, ARIZONA

Said lode was located on February 27, 1982

Dated: March 10, 1982

Brad Hollington Agent
Amoco Minerals Company
7000 S. Yosemite
Englewood, CO 80155

State of Arizona
County of Yuma

67737

INDEXED

I hereby certify that the within instrument
was filed and recorded at the request of

Amoco Minerals Co.

1982 APR 13 PM 2 47

Docket *1276*


Page *578-579*

Witness my hand and official seal the day
and year aforesaid.

GLENYS E. SCHMITT

County Recorder

Charles J. Dilling
Deputy Recorder



MICROFILMED

ARIZONA

AMENDED AND ADDITIONAL CERTIFICATE OF LOCATION OF LOBE MINING CLAIM

THIS IS TO CERTIFY THAT Cyprus Mines Corporation, a corporation, owner of the Copperstone 276 Lode Mining Claim originally located on FEB. 27, 1982 and recorded in Book 1276, Page(s) 580 of La Paz County, Arizona, hereby amends, locates, and claims in compliance with all federal, state and local laws and customs applicable thereto the following described valuable lode or vein mineral deposit:

The name of this claim is the Copperstone 276 Lode Mining Claim. This claim is 1500 feet in length and 600 feet in width. The general course of this claim is NORTH-SOUTH and it is situated in the Plomosa Mining District, La Paz County, Arizona. The monument at which this location notice is posted lies within the boundaries of the claim within approximately 25 feet of Corner No. 1. This claim runs from the location monument on which this notice is posted 1495 feet in a NORTHERLY direction to the NORTH end line and 5 feet in a SOUTHERLY direction to the SOUTH end line and is also marked by six monuments, one at each corner and one at the center of each end line of the claim, making the claim in the form of a parallelogram. The location monument at which this notice is posted is situated within Section 23, T. 6 North, R. 20 West, G.&S.R.M., and this claim encompasses portions of the quarter section, subdivision(s), Section(s), Township and Range as follows:

SW 1/4 SECTION 14, NW 1/4 SECTION 23, NE 1/4 SECTION 22, ALL
IN T6N, R20W, G. & S.R.M.

The locality of this claim with reference to some natural object or permanent monument and additional information (if any) concerning its locality are as follows:

beginning at the Northwest corner of Section 13, T. 6 North R. 20 West, G.&S.R.M., thence SOUTH 600 feet, and WEST 4800 feet to Corner No. 1; thence WEST 300 feet to the SOUTH End Center; thence WEST 300 feet to Corner No. 2; thence NORTH 1500 feet to Corner No. 3; thence EAST 300 feet to the NORTH End Center; thence EAST 300 feet to Corner No. 4; thence SOUTH 1500 feet to Corner No. 1.

This Certificate is prepared, posted, and recorded as an amendment of the original location for the purposes of appropriating under the Mining Law of 1872, as amended, and the laws of the State of Arizona all ground within the boundaries herein defined, and for the purpose of correcting any error, irregularity, omission, incompleteness or defect, if any, which may have existed or may exist in the original location or record thereof, and is made without waiver, abandonment or release of any rights acquired or held under or by virtue of said original location and to secure all the benefits of the mining law. In the event said original location is found to be void, or ineffective for any reason, then this location shall be an original location and this certificate an original certificate.

DATED AND POSTED on the ground the 10th day of April, 1986.

RECEIVED
B.L.M. AZ STATE OFFICE

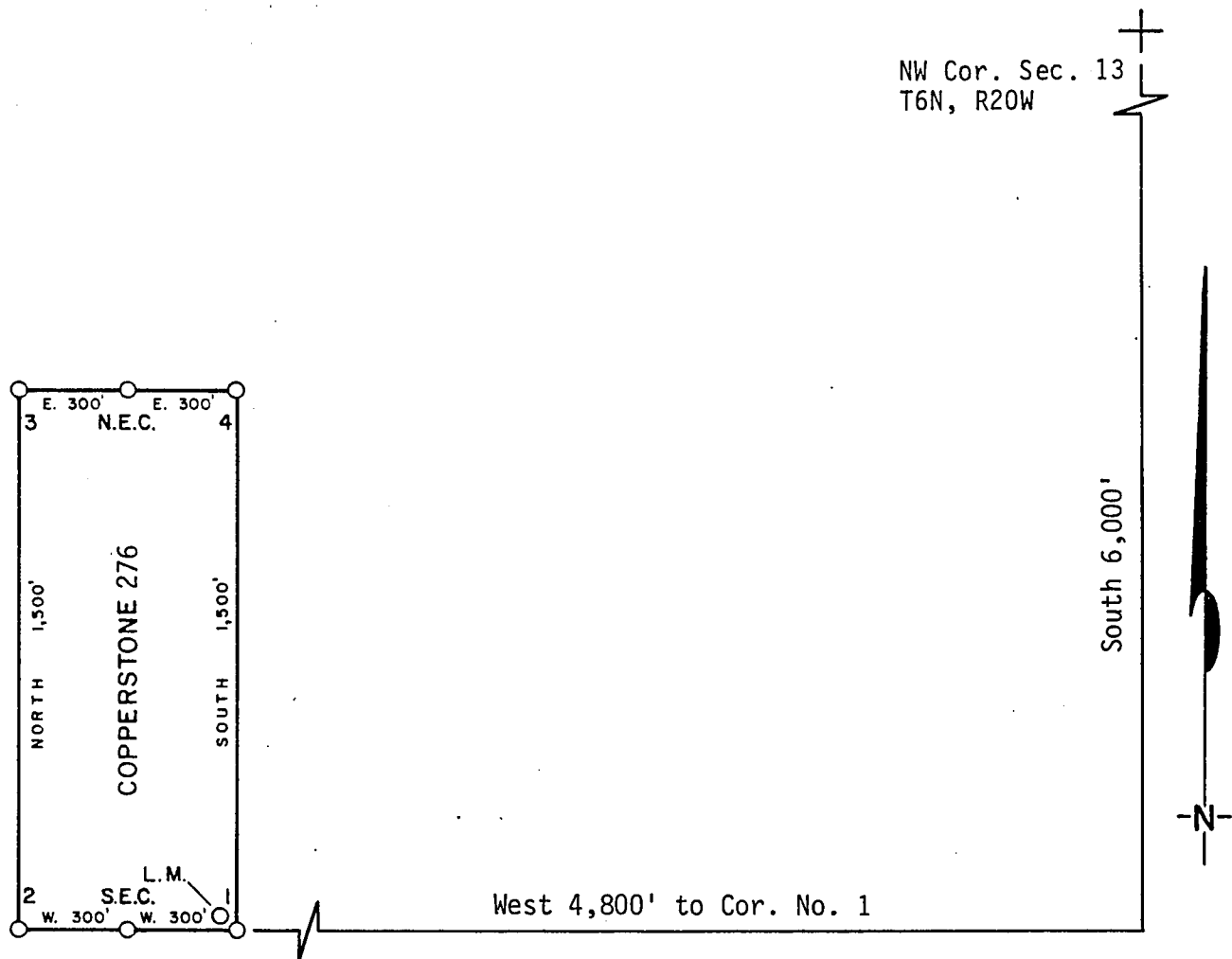
JUN 13 1986

7:45 A.M.
PHOENIX, ARIZONA

Locator(s) Cyprus Mines Corporation
P. O. Box 3299
Englewood, Colorado 80155
By Hans [Signature], Agent

PLAT OF LOBE CLAIM

(To be Attached to Recorded Copy of Amended and Additional
Certificate of Location Pursuant to A. R. S. & 27-203)



1. Name of Claim Copperstone 276
2. Type of Claim Lode
3. The Claim is located in Sections 14, 15, 22, 23, Township 6N, Range 20W, G. & S. R. M.
4. Scale: 1" = 500'
5. The Claim is situated in La Paz, County, Arizona.
6. Type of corner and location monuments used: 4" diameter P.V.C.

Instructions for Completion:


- (i) If land is surveyed, a corner of the claim must be tied by a course and distance to a monument of the Public Land Survey; if the land is unsurveyed, a corner must be tied by course and distance to an established survey monument of a United States Government Agency or a United States Mineral Monument; if no such monuments are available, one corner of the claim must be tied by course and distance to some prominent natural object or other permanent monument as shown on Plat.
- (ii) North arrow must be shown on Plat.
- (iii) Bearing and distances between corners must be shown on Plat.

RECEIVED
B.L.M. AZ STATE OFFICE

JUN 13 1986

7:45 AM
PHOENIX, ARIZ

86- 2510



RECORDED IN OFFICIAL RECORDS
OF LA. PAZ COUNTY, ARIZONA

MAY 12 11 41 AM '86

Lois K. Hesse, COUNTY RECORDER

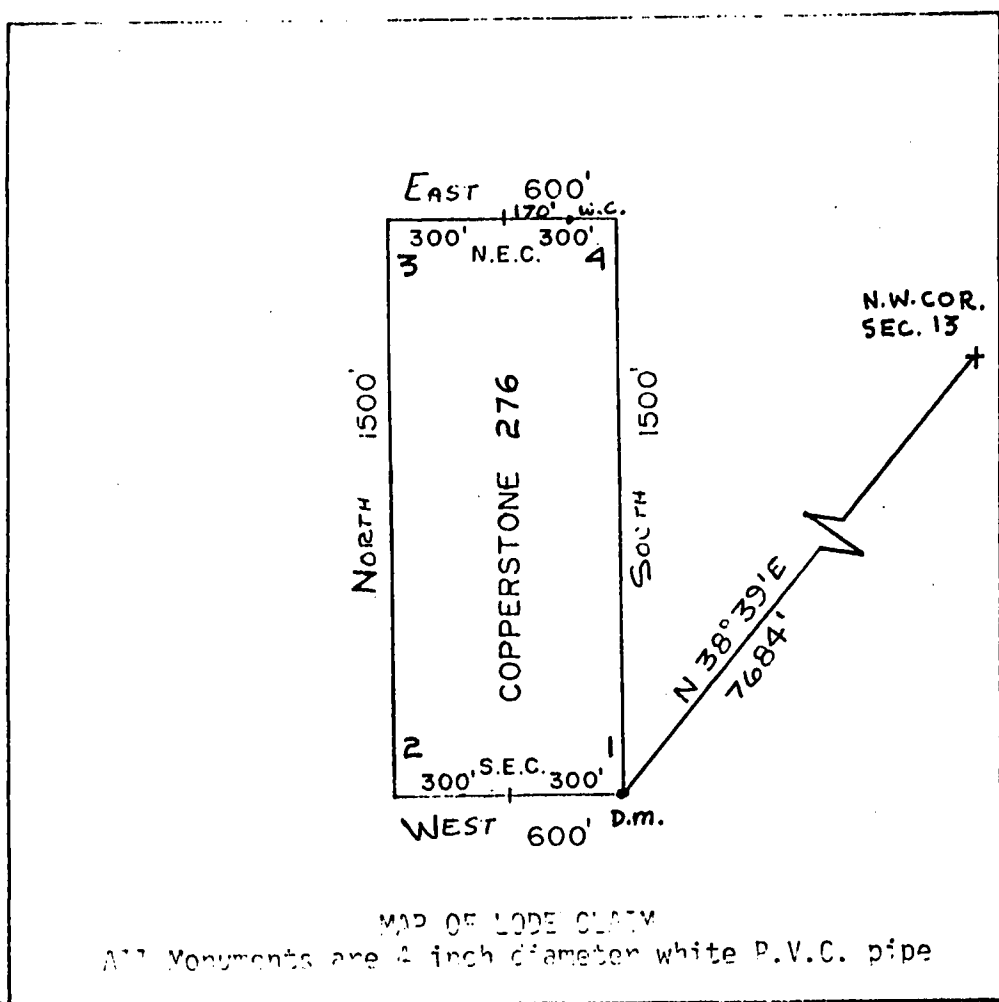
FEE 5 - PGS 3-3

MICROFILMED
INDEXED

KNOW ALL MEN BY THESE PRESENTS, that Brad Wellington, as Agent for Amoco Minerals Company, has located the Copperstone 276 Lode Mining Claim, and by this certificate, and by right of discovery and location, claim 1500 feet, linear and horizontal measurement along the vein thereof, with all its dips, angles and variations as allowed by law, 600 feet on said vein running West from the discovery notice and 1500 feet running North from the discovery notice, and all veins, lodes, ledges, deposits and surface ground within the lines of said claim, situated in the Plamosa Mining District, County of Yuma and State of Arizona, located in the NW 1/4, SEC. 23, NE 1/4, SEC. 22, & SE 1/4, SEC. 15, SW 1/4, SEC. 14,

T 6N., R 20 W., G&S R.M., and described by the metes and bounds as follows, to-wit:

Beginning at Corner No. 1; Whence the N.W. Corner of Section 13, T6N., R 20W., bears N 38° 39' E, 7684 feet;
Thence, West 300 feet to the South End Center;
Thence, West 300 feet to Corner 2;
Thence, North 1500 feet to Corner 3, which is not set; Whence a Witness Corner bears East 470 feet;
Thence, East 300 feet to the North End Center, which is not set; Whence a Witness Corner bears East 170 feet;
Thence, East 300 feet to Corner 4;
Thence, South 1500 feet to Corner 1, the point of beginning.



A MC 164532

RECEIVED
B.L.M. AZ STATE OFFICE

APR 26 1982

07:45 A.M.
PHOENIX, ARIZONA

Said lode was located on February 27, 1982

Dated: March 10, 1982

Brad Wellington Agent
Amoco Minerals Company
7000 S. Yosemite
Englewood, CO 80155

INDEXED

State of Arizona ss 07738
County of Yuma

I hereby certify that the within instrument
was filed and recorded at the request of

Amica Minerals Co.

1982 APR 13 PM 2 47

Docket *1276*

Page *580-581*


Witness my hand and official seal the day
and year aforesaid.

GLENYS E. SCHMITT

County Recorder

Charles D. Dilling

Deputy Recorder



MICROFILMED

ARIZONA

AMENDED AND ADDITIONAL CERTIFICATE OF LOCATION OF LOBE MINING CLAIM

THIS IS TO CERTIFY THAT Cyprus Mines Corporation, a corporation, owner of the Copperstone 277 Lode Mining Claim originally located on FEB. 27, 1982 and recorded in Book 1276, Page(s) 582 of La Paz County, Arizona, hereby amends, locates, and claims in compliance with all federal, state and local laws and customs applicable thereto the following described valuable lode or vein mineral deposit:

The name of this claim is the Copperstone 277 Lode Mining Claim. This claim is 1500 feet in length and 600 feet in width. The general course of this claim is NORTH-SOUTH and it is situated in the Plomosa Mining District, La Paz County, Arizona. The monument at which this location notice is posted lies within the boundaries of the claim within approximately 25 feet of Corner No. 4. This claim runs from the location monument on which this notice is posted 1495 feet in a SOUTHERLY direction to the SOUTH end line and 5 feet in a NORTHERLY direction to the NORTH end line and is also marked by six monuments, one at each corner and one at the center of each end line of the claim, making the claim in the form of a parallelogram. The location monument at which this notice is posted is situated within Section 14, T. 6 North, R. 20 West, G.&S.R.M., and this claim encompasses portions of the quarter section, subdivision(s), Section(s), Township and Range as follows:

SW 1/4 Section 14, T6N, R20W G & SRM

NW 1/4 Section 23, T6N, R20W G & SRM

The locality of this claim with reference to some natural object or permanent monument and additional information (if any) concerning its locality are as follows:

beginning at the Northwest corner of Section 13, T. 6 North R. 20 West, G.&S.R.M., thence SOUTH 600 feet, and WEST 4800 feet to Corner No. 1; thence EAST 300 feet to the SOUTH End Center; thence EAST 300 feet to Corner No. 2; thence NORTH 1500 feet to Corner No. 3; thence WEST 300 feet to the NORTH End Center; thence WEST 300 feet to Corner No. 4; thence SOUTH 1500 feet to Corner No. 1.

This Certificate is prepared, posted, and recorded as an amendment of the original location for the purposes of appropriating under the Mining Law of 1872, as amended, and the laws of the State of Arizona all ground within the boundaries herein defined, and for the purpose of correcting any error, irregularity, omission, incompleteness or defect, if any, which may have existed or may exist in the original location or record thereof, and is made without waiver, abandonment or release of any rights acquired or held under or by virtue of said original location and to secure all the benefits of the mining law. In the event said original location is found to be void, or ineffective for any reason, then this location shall be an original location and this certificate an original certificate.

DATED AND POSTED on the ground the 6th day of April, 1986.

RECEIVED
B.L.M. AZ STATE OFFICE

JUN 13 1986

7:45 A.M.
PHOENIX, ARIZ.

Locator(s) Cyprus Mines Corporation

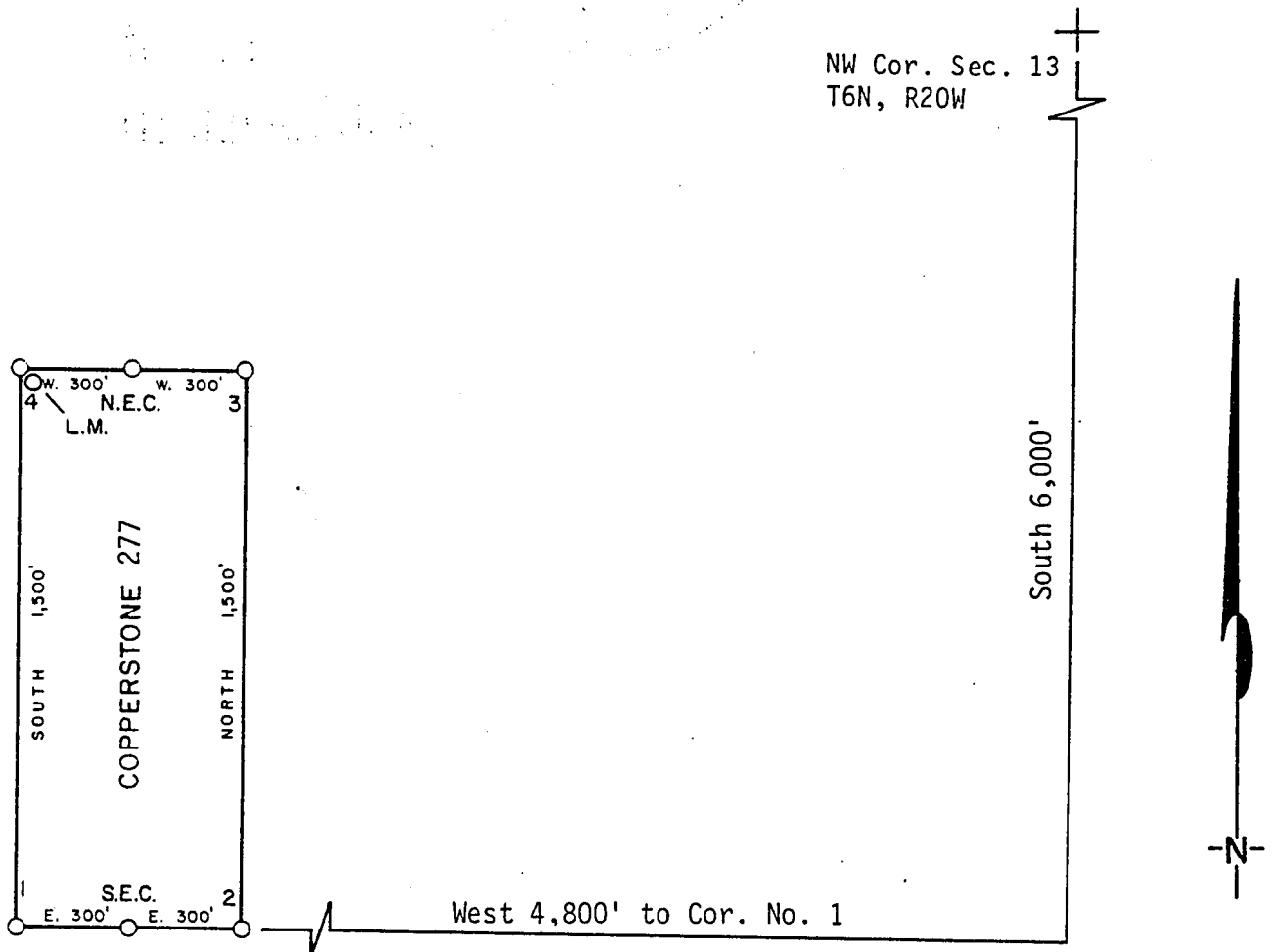
P. O. Box 3299

Englewood, Colorado 80155

By Alonso, Agent

PLAT OF LODE CLAIM

(To be Attached to Recorded Copy of Amended and Additional
Certificate of Location Pursuant to A. R. S. & 27-203)



1. Name of Claim Copperstone 277
2. Type of Claim Lode
3. The Claim is located in Sections 14, 23, Township 6N, Range 20W, G. & S. R. M.
4. Scale: 1" = 500'
5. The Claim is situated in La Paz, County, Arizona.
6. Type of corner and location monuments used: 4" diameter P.V.C.

Instructions for Completion:

(i) If land is surveyed, a corner of the claim must be tied by a course and distance to a monument of the Public Land Survey; if the land is unsurveyed, a corner must be tied by course and distance to an established survey monument of a United States Government Agency or a United States Mineral Monument; if no such monuments are available, one corner of the claim must be tied by course and distance to some prominent natural object or other permanent monument as shown on Plat.

North arrow must be shown on Plat.

(iii) Bearing and distances between corners must be shown on Plat.


RECEIVED
B.L.M. AZ STATE

JUN 13 1986

7:45 A.M.

PHOENIX, ARIZ.

86- 2511



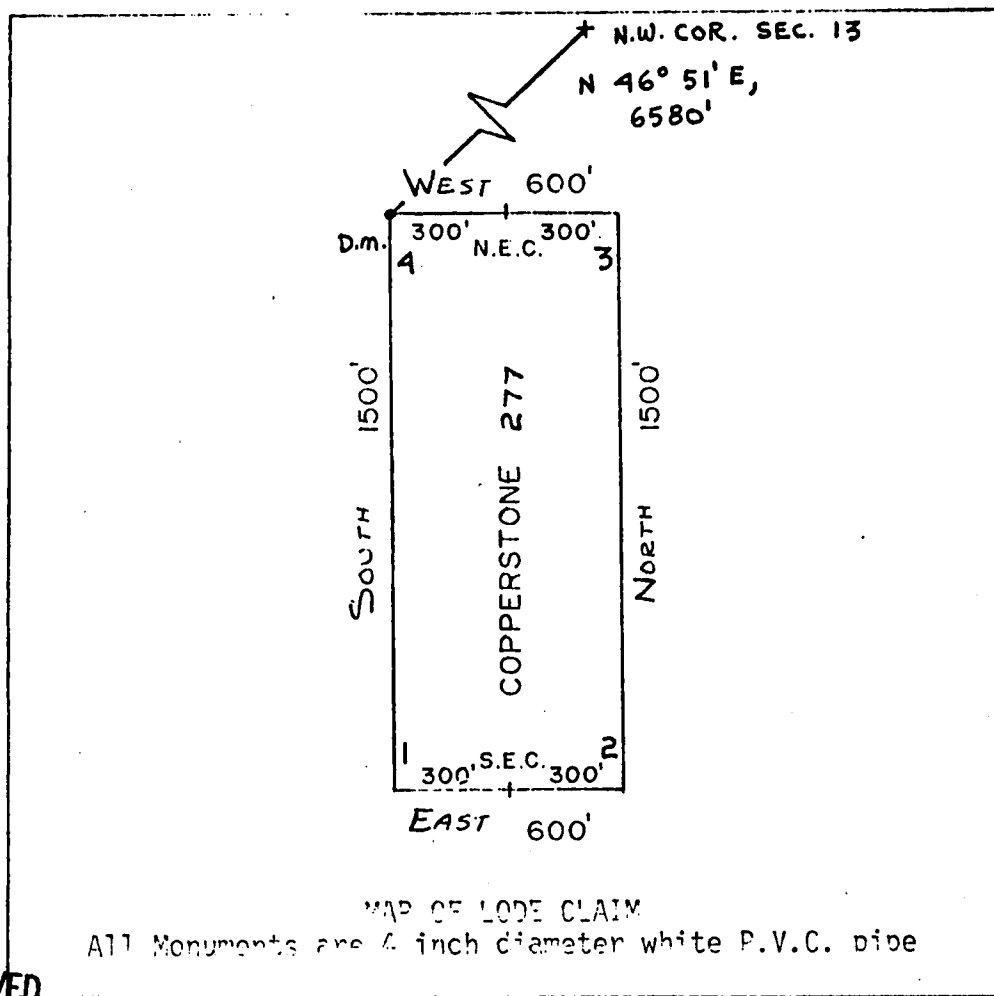
RECORDED IN OFFICIAL RECORDS OF LA PAZ COUNTY, ARIZONA	
MAY 12 11 41 AM '86	
Lois K. Hesse, COUNTY RECORDER	
FEE 5-	PGS 3-3

INDEXED
MICROFILMED

KNOW ALL MEN BY THESE PRESENTS, that Brad Wellington, as Agent for Amoco Minerals Company

has located the Copperstone 277 Lode Mining Claim, and by this certificate, and by right of discovery and location, claim 1500 feet, linear and horizontal measurement along the vein thereof, with all its dips, angles and variations as allowed by law, 600 feet on said vein running East from the discovery notice and 1500 feet running South from the discovery notice; and all veins, lodes, ledges, deposits and surface ground within the lines of said claim, situated in the Plamosa Mining District, County of Yuma and State of Arizona; located in the SW 1/4, SEC. 14 + NW 1/4, SEC. 23, T. 6N., R. 20W., G&S R.M., and described by the metes and bounds as follows, to-wit:

Beginning at Corner No. 1;
Thence, East 300 feet to the South End Center;
Thence, East 300 feet to Corner 2;
Thence, North 1500 feet to Corner 3;
Thence, West 300 feet to the North End Center;
Thence, West 300 feet to Corner 4, where the Location Notice is posted; Whence the N.W. Corner of Section 13, T6N., R 20 W., bears N 46° 51' E, 6580 feet;
Thence, South 1500 feet to Corner 1, the point of beginning.



MAP OF LODGE CLAIM
All Monuments are 4 inch diameter white P.V.C. pipe

RECEIVED
B.L.M. AZ STATE OFFICE

APR 26 1982

07:45 A.M.
PHOENIX, ARIZONA

Said lode was located on February 27, 1982

Dated: March 10, 1982

Brad Wellington
Amoco Minerals Company
7000 S. Yosemite
Englewood, CO 80155

Agent

A MC 164533

INDEXED

State of Arizona
County of Yuma

07739

I hereby certify that the within instrument
was filed and recorded at the request of

Amoco Mining Co.

1902 APR 13 PM 2 47

Docket 1276

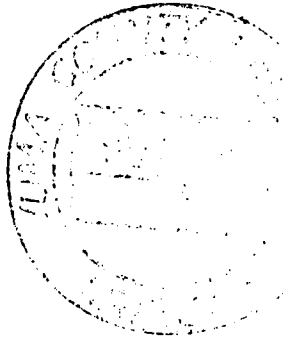
Page 582-583

Witness my hand and official seal the day
and year aforesaid.

GLENYS E. SCHMITT

County Recorder

Charles J. Dickey
Deputy Recorder



MICROFILMED 32

ARIZONA

AMENDED AND ADDITIONAL CERTIFICATE OF LOCATION OF LODE MINING CLAIM

THIS IS TO CERTIFY THAT Cyprus Mines Corporation, a corporation, owner of the Copperstone 278 Lode Mining Claim originally located on FEB. 27, 1982 and recorded in Book 1276, Page(s) 584 of La Paz County, Arizona, hereby amends, locates, and claims in compliance with all federal, state and local laws and customs applicable thereto the following described valuable lode or vein mineral deposit:

The name of this claim is the Copperstone 278 Lode Mining Claim. This claim is 1500 feet in length and 600 feet in width. The general course of this claim is NORTH-SOUTH and it is situated in the Plomosa Mining District, La Paz County, Arizona. The monument at which this location notice is posted lies within the boundaries of the claim within approximately 25 feet of Corner No. 4. This claim runs from the location monument on which this notice is posted 1495 feet in a SOUTHERLY direction to the SOUTH end line and 5 feet in a NORTHERLY direction to the NORTH end line and is also marked by six monuments, one at each corner and one at the center of each end line of the claim, making the claim in the form of a parallelogram. The location monument at which this notice is posted is situated within Section 14, T. 6 North, R. 20 West, G.&S.R.M., and this claim encompasses portions of the quarter section, subdivision(s), Section(s), Township and Range as follows:

SW 1/4 Section 14, T6N, R20W, G & SRM

NW 1/4 Section 23, T6N, R20W G & SRM

The locality of this claim with reference to some natural object or permanent monument and additional information (if any) concerning its locality are as follows:

beginning at the Northwest corner of Section 13, T. 6 North R. 20 West, G.&S.R.M., thence SOUTH 6000 feet, and WEST 3600 feet to Corner No. 1; thence WEST 300 feet to the SOUTH End Center; thence WEST 300 feet to Corner No. 2; thence NORTH 1500 feet to Corner No. 3; thence EAST 300 feet to the NORTH End Center; thence EAST 300 feet to Corner No. 4; thence SOUTH 1500 feet to Corner No. 1.

This Certificate is prepared, posted, and recorded as an amendment of the original location for the purposes of appropriating under the Mining Law of 1872, as amended, and the laws of the State of Arizona all ground within the boundaries herein defined, and for the purpose of correcting any error, irregularity, omission, incompleteness or defect, if any, which may have existed or may exist in the original location or record thereof, and is made without waiver, abandonment or release of any rights acquired or held under or by virtue of said original location and to secure all the benefits of the mining law. In the event said original location is found to be void, or ineffective for any reason, then this location shall be an original location and this certificate an original certificate.

DATED AND POSTED on the ground the 6th day of April, 1986.

RECEIVED
B.L.M. AZ STATE OFFICE

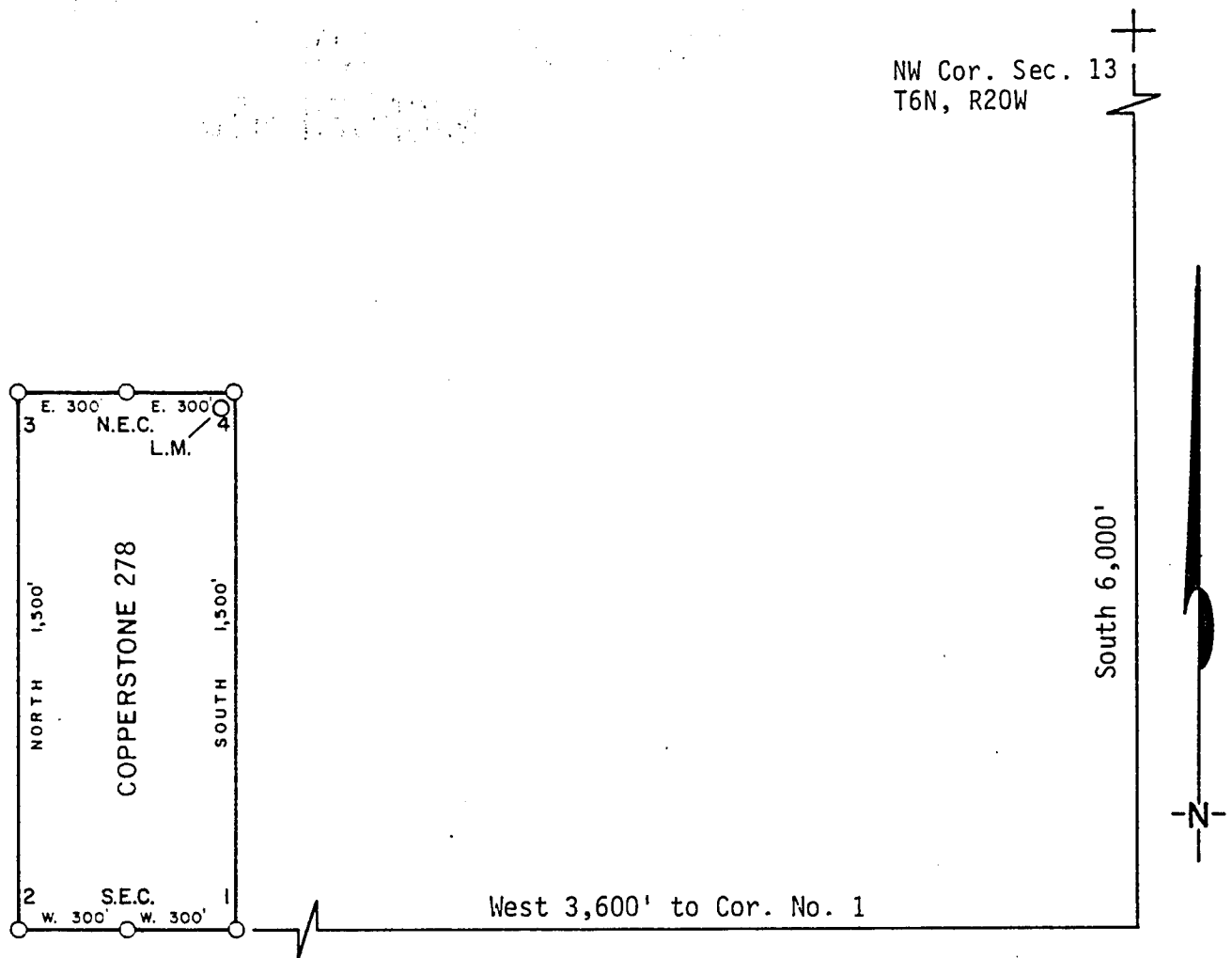
JUN 13 1986

1:45 A.M.
JENIX, ARIZONA

Locator(s) Cyprus Mines Corporation
P. O. Box 3299
Englewood, Colorado 80155
By Harold [Signature], Agent

PLAT OF LODE CLAIM

(To be Attached to Recorded Copy of Amended and Additional
Certificate of Location Pursuant to A. R. S. & 27-203)



1. Name of Claim Copperstone 278
2. Type of Claim Lode
3. The Claim is located in Sections 14, 23, Township 6N, Range 20W, G. & S. R. M.
4. Scale: 1" = 500'
5. The Claim is situated in La Paz, County, Arizona.
6. Type of corner and location monuments used: 4" diameter P.V.C.

Instructions for Completion:


- (i) If land is surveyed, a corner of the claim must be tied by a course and distance to a monument of the Public Land Survey; if the land is unsurveyed, a corner must be tied by course and distance to an established survey monument of a United States Government Agency or a United States Mineral Monument; if no such monuments are available, one corner of the claim must be tied by course and distance to some prominent natural object or other permanent monument as shown on Plat.

7:45 (i.i) North arrow must be shown on Plat.

PHOENIX, ARIZ. Bearing and distances between corners must be shown on Plat.

RECEIVED
B.L.M. AZ STATE OFFICE

JUN 13 1986



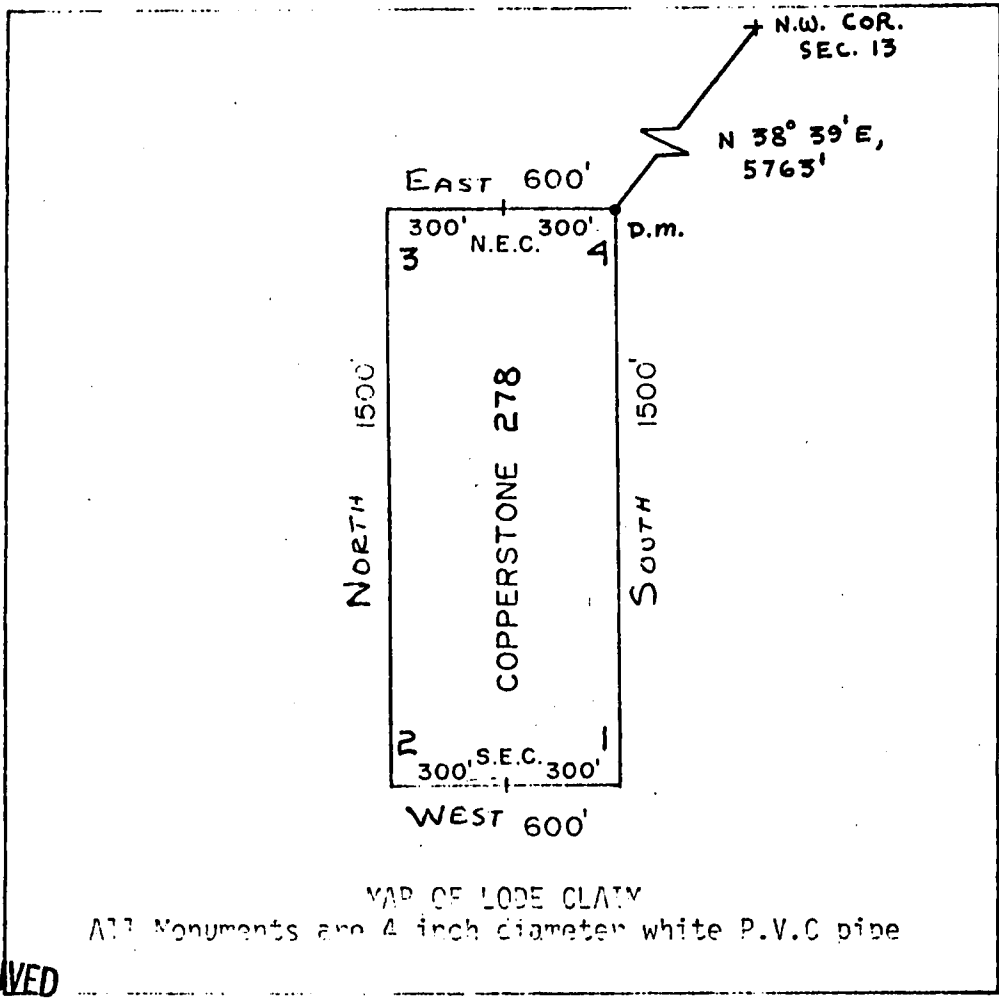
RECORDED IN OFFICIAL RECORDS
OF LA PAZ COUNTY, ARIZONA
MAY 12 11 41 AM '86
Lola K. Hesse, COUNTY RECORDER
FEE 5- PGS 3-3

INDEXED
MICROFILMED

has located the Copperstone 278 Lode Mining Claim, and by this certificate, and by right of discovery and location, claim 1500 feet, linear and horizontal measurement along the vein thereof, with all its dips, angles and variations as allowed by law, 600 feet on said vein running West from the discovery notice and 1500 feet running South from the discovery notice, and all veins, lodes, ledges, deposits and surface ground within the lines of said claim, situated in the Plamosa Mining District, County of Yuma and State of Arizona, located in the SW 1/4, SEC. 14 - NW 1/4, SEC. 23

T 6N., R 20 W., G&S R.M., and described by the metes and bounds as follows, to-wit:

- Beginning at Corner No. 1;
- Thence, West 300 feet to the South End Center;
- Thence, West 300 feet to Corner 2;
- Thence, North 1500 feet to Corner 3;
- Thence, East 300 feet to the North End Center;
- Thence, East 300 feet to Corner 4, where the Location Notice is posted; Whence the N.W. Corner of Section 13, T6N., R 20 W., bears N 38° 39' E, 5763 feet;
- Thence, South 1500 feet to Corner 1, the point of beginning.



N
1" = 500'

RECEIVED
B.L.M. AZ STATE OFFICE
APR 26 1982
07:45 A.M.
PHOENIX, ARIZONA

Said lode was located on February 27, 1982
Dated: March 10, 1982

Brad Jellington
Agent
Amoco Minerals Company
7000 S. Yosemite
Englewood, CO 80155

A MC 164534

State of Arizona
County of Yuma

07740

I hereby certify that the within instrument
was filed and recorded at the request of

Amson Minerals Co.

1982 APR 13 PM 2 47

Docket

1276

Page

584-585

Witness my hand and official seal the day
and year aforesaid.


GLENYS E. SCHMITT

County Recorder

Charles J. Dillay

Deputy Recorder

INDEXED



MICROFILMED

ARIZONA

AMENDED AND ADDITIONAL CERTIFICATE OF LOCATION OF LOBE MINING CLAIM

THIS IS TO CERTIFY THAT Cyprus Mines Corporation, a corporation, owner of the Copperstone 279 Lode Mining Claim originally located on Feb. 27, 1982 and recorded in Book 1276, Page(s) 586 of La Paz County, Arizona, hereby amends, locates, and claims in compliance with all federal, state and local laws and customs applicable thereto the following described valuable lode or vein mineral deposit:

The name of this claim is the Copperstone 279 Lode Mining Claim.

This claim is 1500 feet in length and 600 feet in width. The general course of this claim is NORTH-SOUTH and it is situated in the Plomosa Mining District, La Paz County, Arizona. The monument at which this location notice is posted lies within the boundaries of the claim within approximately 25 feet of Corner No. 4. This claim runs from the location monument on which this notice is posted 1495 feet in a SOUTHEASTLY direction to the SOUTH end line and 5 feet in a NORTHERLY direction to the NORTH end line and is also marked by six monuments, one at each corner and one at the center of each end line of the claim, making the claim in the form of a parallelogram. The location monument at which this notice is posted is situated within Section 14, T. 6 North, R. 20 West, G.&S.R.M., and this claim encompasses portions of the quarter section, subdivision(s), Section(s), Township and Range as follows:

SW 1/4 SECTION 14, T6N, R20W G4SRM1

NW 1/4 SECTION 23, T6N, R20W G4SRM1

The locality of this claim with reference to some natural object or permanent monument and additional information (if any) concerning its locality are as follows:

beginning at the Northwest corner of Section 13, T. 6 North R. 20 West, G.&S.R.M., thence SOUTH 6000 feet, and WEST 3600 feet to Corner No. 1; thence EAST 300 feet to the SOUTH End Center; thence EAST 300 feet to Corner No. 2; thence NORTH 1500 feet to Corner No. 3; thence WEST 300 feet to the NORTH End Center; thence WEST 300 feet to Corner No. 4; thence SOUTH 1500 feet to Corner No. 1.

This Certificate is prepared, posted, and recorded as an amendment of the original location for the purposes of appropriating under the Mining Law of 1872, as amended, and the laws of the State of Arizona all ground within the boundaries herein defined, and for the purpose of correcting any error, irregularity, omission, incompleteness or defect, if any, which may have existed or may exist in the original location or record thereof, and is made without waiver, abandonment or release of any rights acquired or held under or by virtue of said original location and to secure all the benefits of the mining law. In the event said original location is found to be void, or ineffective for any reason, then this location shall be an original location and this certificate an original certificate.

DATED AND POSTED on the ground the 6th day of April, 1986.

RECEIVED

B.L.M. AZ STATE OFFICE

Locator(s) Cyprus Mines Corporation

P. O. Box 3299

Englewood, Colorado 80155

By [Signature], Agent

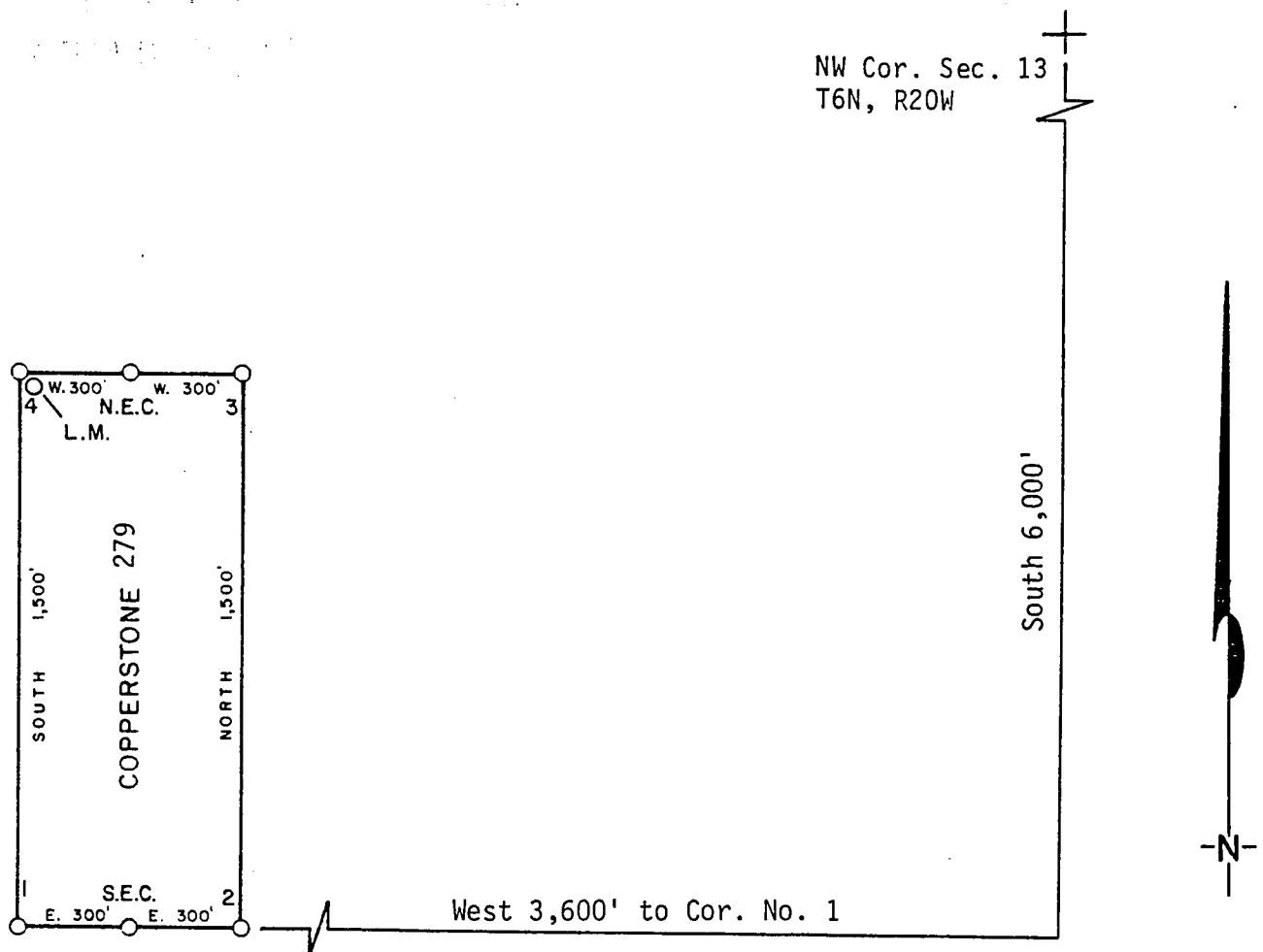
JUN 13 1986

7:45 A.M.

PHOENIX, ARIZONA

~~PLAT OF LODE CLAIM~~

(To be Attached to Recorded Copy of Amended and Additional
Certificate of Location Pursuant to A. R. S. & 27-203)



1. Name of Claim Copperstone 279
2. Type of Claim Lode
3. The Claim is located in Sections 14, 23, Township 6N, Range 20W, G. & S. R. M.
4. Scale: 1" = 500'
5. The Claim is situated in La Paz, County, Arizona.
6. Type of corner and location monuments used: 4" diameter P.V.C.

Instructions for Completion:


- (i) If land is surveyed, a corner of the claim must be tied by a course and distance to a monument of the Public Land Survey; if the land is unsurveyed, a corner must be tied by course and distance to an established survey monument of a United States Government Agency or a United States Mineral Monument; if no such monuments are available, one corner of the claim must be tied by course and distance to some prominent natural object or other permanent monument as shown on Plat.
- (ii) North arrow must be shown on Plat.
- (iii) Bearing and distances between corners must be shown on Plat.

RECEIVED
B.L.M. AZ STATE OFFICE

JUN 13 1986

7:40 AM
PHOENIX, AZ

86- 2513



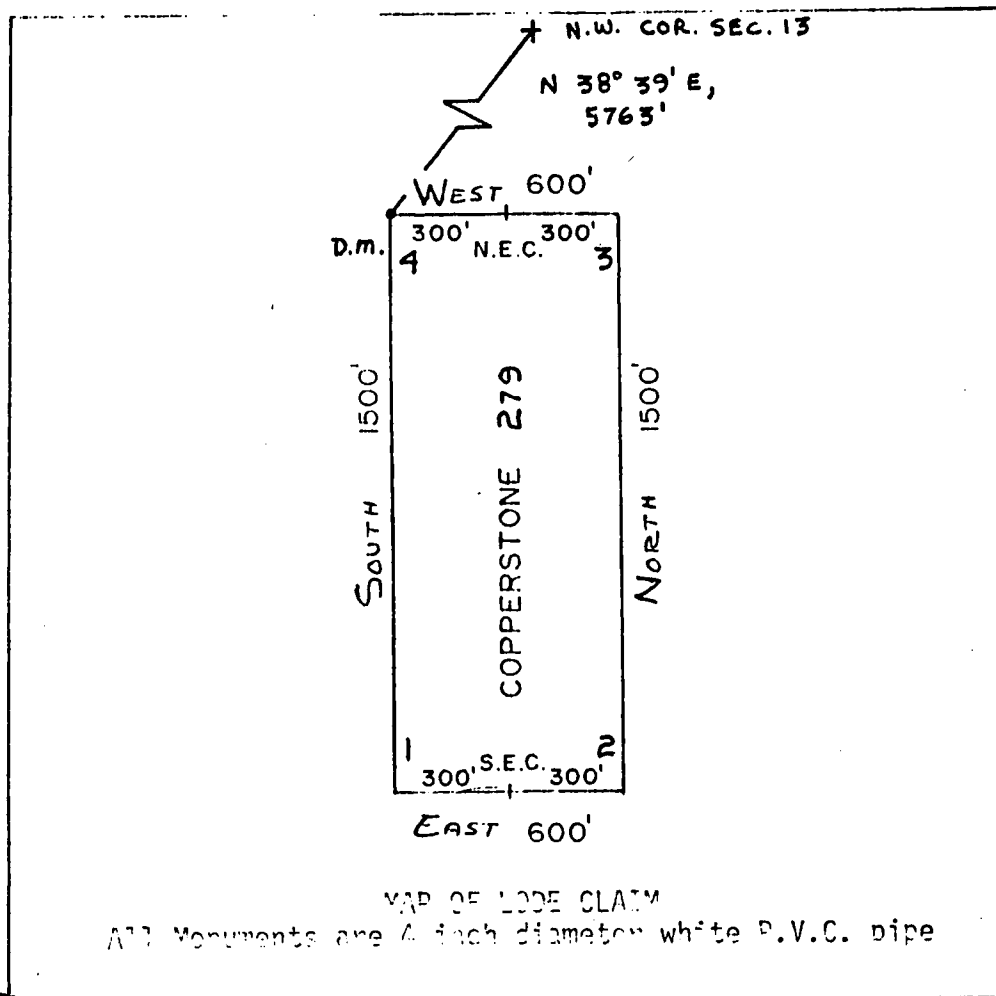
INDEXED
MICROFILMED

KNOW ALL MEN BY THESE PRESENTS that Brad Wellington, as Agent for Amoco Minerals Company

has located the Copperstone 279 lode Mining Claim, and by this certificate, and by right of discovery and location, claim 1500 feet, linear and horizontal measurement along the vein thereof, with all its dips, angles and variations as allowed by law, 600 feet on said vein running East from the discovery notice and 1500 feet running South from the discovery notice, and all veins, lodes, ledges, deposits and surface ground within the lines of said claim, situated in the Plamosa Mining District, County of Yuma and State of Arizona, located in the SW 1/4, SEC. 14 + NW 1/4, SEC. 23

T 6N., R 20W., G&S R.M., and described by the metes and bounds as follows, to-wit:

Beginning at Corner No. 1;
Thence, East 300 feet to the South End Center;
Thence, East 300 feet to Corner 2;
Thence, North 1500 feet to Corner 3;
Thence, West 300 feet to the North End Center;
Thence, West 300 feet to Corner 4, where the Location Notice is posted; Whence the N.W. Corner of Section 13, T6N., R 20 W., bears N 38° 39' E, 5763 feet;
Thence, South 1500 feet to Corner 1, the point of beginning.



1" = 500'

RECEIVED
B.L.M. AZ STATE OFFICE

APR 26 1982

07:45 A.M.
PHOENIX, ARIZONA

Said lode was located on February 27, 1982

Dated: March 10, 1982

Brad Wellington Agent
Amoco Minerals Company
7000 S. Yosemite
Englewood, CO 80155

A MC 164535

State of Arizona
County of Yuma

07741 INDEXED

I hereby certify that the within instrument
was filed and recorded at the request of

Mass Minerals Co.

1982 APR 13 PM 2 47

Docket 1276


Page 586-587

Witness my hand and official seal the day
and year above-writ.

GLENN E. SCHMITT

County Recorder

Charles A. Duley
Deputy Recorder
302



MICROFILMED

AMENDED AND ADDITIONAL CERTIFICATE OF LOCATION OF LODE MINING CLAIM

THIS IS TO CERTIFY THAT Cyprus Mines Corporation, a corporation, owner of the Copperstone 280 Lode Mining Claim originally located on February 27, 1982 and recorded in Book 1276, Page(s) 588 of La Paz County, Arizona, hereby amends, locates, and claims in compliance with all federal, state and local laws and customs applicable thereto the following described valuable lode or vein mineral deposit:

The name of this claim is the Copperstone Lode Mining Claim.

This claim is 1500 feet in length and 600 feet in width. The general course of this claim is North-South and it is situated in the Plomosa Mining District, La Paz County, Arizona. The monument at which this location notice is posted lies within the boundaries of the claim within approximately 25 feet of Corner No. 1. This claim runs from the location monument on which this notice is posted 1495 feet in a Southerly direction to the South end line and 5 feet in a Northerly direction to the North end line and is also marked by six monuments, one at each corner and one at the center of each end line of the claim, making the claim in the form of a parallelogram. The location monument at which this notice is posted is situated within Section 14, T. 6 North, R. 20 West, G.&S.R.M., and this claim encompasses portions of the quarter section, subdivision(s), Section(s), Township and Range as follows:

SW 1/4 and SE 1/4 Section 14: T6N, R20W G. & S.R.M.

The locality of this claim with reference to some natural object or permanent monument and additional information (if any) concerning its locality are as follows:

beginning at the Northwest corner of Section 13, T. 6 North R. 20 West, G.&S.R.M., thence South 3000 feet, and West 1200 feet to Corner No. 1; thence West 300 feet to the North End Center; thence West 300 feet to Corner No. 2; thence South 1500 feet to Corner No. 3; thence East 300 feet to the South End Center; thence East 300 feet to Corner No. 4; thence North 1500 feet to Corner No. 1.

This Certificate is prepared, posted, and recorded as an amendment of the original location for the purposes of appropriating under the Mining Law of 1872, as amended, and the laws of the State of Arizona all ground within the boundaries herein defined, and for the purpose of correcting any error, irregularity, omission, incompleteness or defect, if any, which may have existed or may exist in the original location or record thereof, and is made without waiver, abandonment or release of any rights acquired or held under or by virtue of said original location and to secure all the benefits of the mining law. In the event said original location is found to be void, or ineffective for any reason, then this location shall be an original location and this certificate an original certificate.

DATED AND POSTED on the ground the 3rd day of April, 1986.

RECEIVED
B.L.M. AZ STATE OFFICE

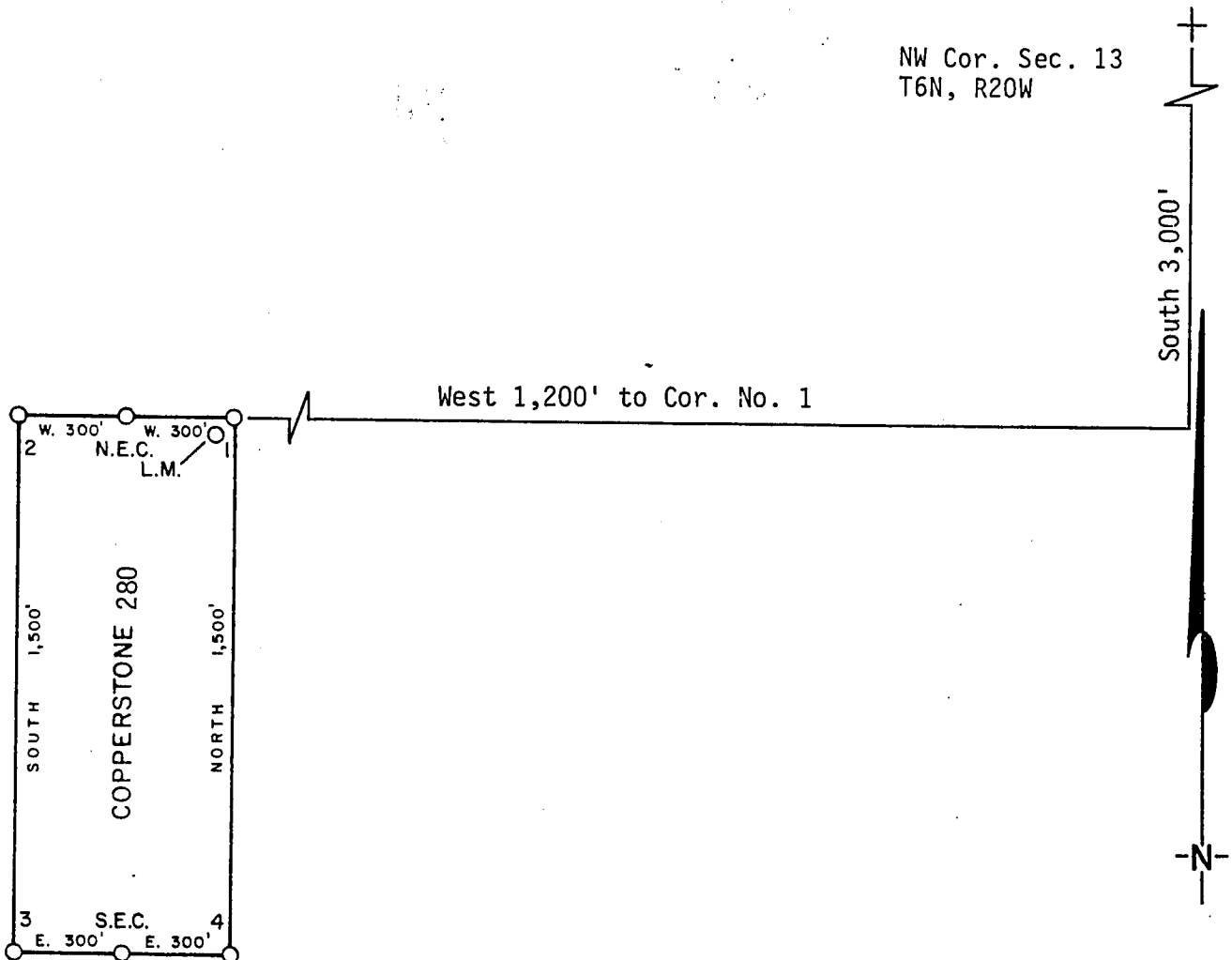
JUN 13 1986

7:45 A.M.
PHOENIX, ARIZONA

Locator(s) Cyprus Mines Corporation
P. O. Box 3299
Englewood, Colorado 80155
By [Signature], Agent

PLAT OF LOBE CLAIM

(To be Attached to Recorded Copy of Amended and Additional
Certificate of Location Pursuant to A. R. S. & 27-203)



1. Name of Claim Copperstone 280
2. Type of Claim Lode
3. The Claim is located in Sections 14, Township 6N, Range 20W, G. & S. R. M.
4. Scale: 1" = 500'
5. The Claim is situated in La Paz, County, Arizona.
6. Type of corner and location monuments used: 4" diameter P.V.C.

Instructions for Completion:

- (i) If land is surveyed, a corner of the claim must be tied by a course and distance to a monument of the Public Land Survey; if the land is unsurveyed, a corner must be tied by course and distance to an established survey monument of a United States Government Agency or a United States Mineral Monument; if no such monuments are available, one corner of the claim must be tied by course and distance to some prominent natural object or other permanent monument as shown on Plat.


North arrow must be shown on Plat.

Bearing and distances between corners must be shown on Plat.

RECEIVED
B.L.M. AZ STATE OFFICE

JUN 13 1986

7:45 A.M.
PHOENIX, ARIZONA




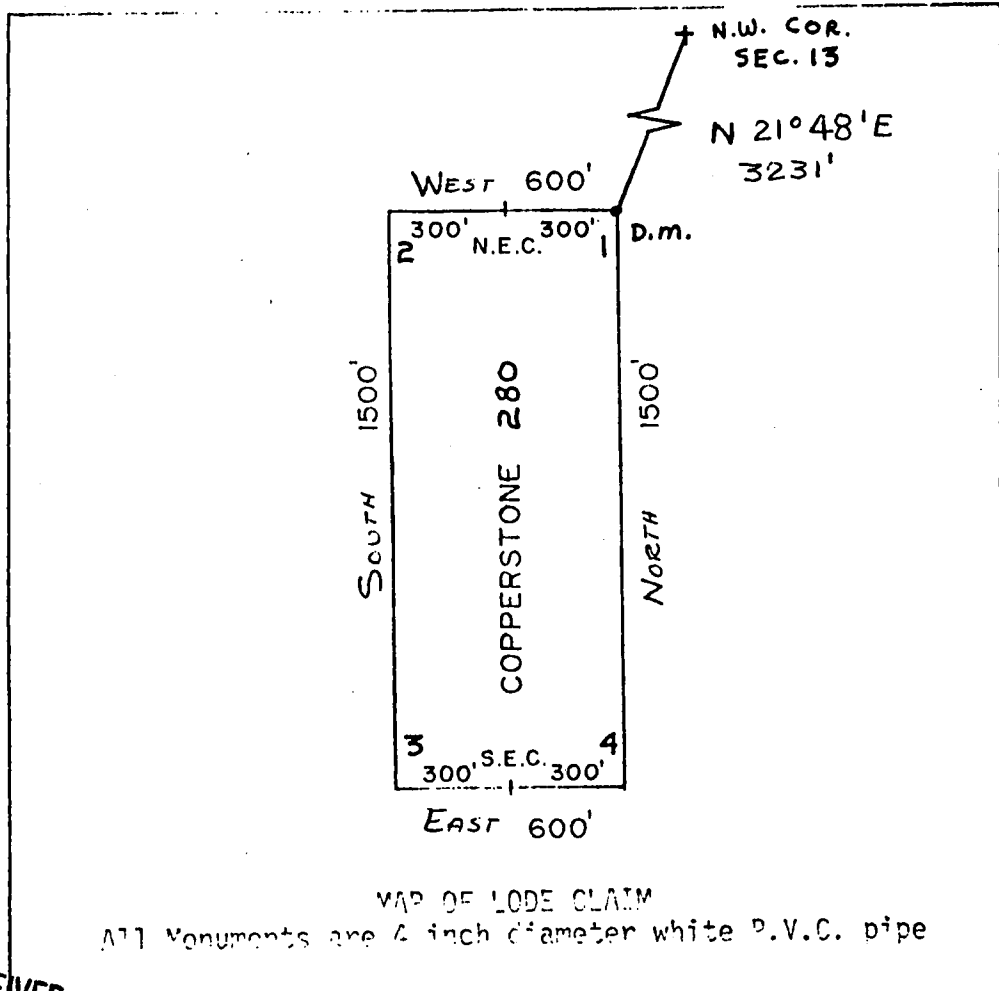
RECORDED IN OFFICIAL RECORDS OF LA PAZ COUNTY, ARIZONA MAY 12 11 41 AM '86	
Lois K. Hesse, COUNTY RECORDER	
FEE 5-	PGS 3-3

INDEXED
MICROFILMED

KNOW ALL MEN BY THESE PRESENTS, that Brad Wellington, as Agent for Amoco Minerals Company has located the Copperstone 280 Lode Mining Claim, and by this certificate, and by right of discovery and location, claim 1500 feet, linear and horizontal measurement along the vein thereof, with all its dips, angles and variations as allowed by law, 600 feet on said vein running West from the discovery notice and 1500 feet running South from the discovery notice, and all veins, lodes, ledges, deposits and surface ground within the lines of said claim, situated in the Plamosa Mining District, County of Yuma and State of Arizona, located in the SE 1/4, Sec. 14,

T 6N., R 20 W., G&S P.M., and described by the metes and bounds as follows, to-wit:

Beginning at Corner No. 1; Whence the N.W. Corner of Section 13, T6N., R 20W., bears N 21° 48' E, 3231 feet;
Thence, WEST 300 feet to the NORTH End Center;
Thence, WEST 300 feet to Corner 2;
Thence, SOUTH 1500 feet to Corner 3;
Thence, EAST 300 feet to the SOUTH End Center;
Thence, EAST 300 feet to Corner 4;
Thence, NORTH 1500 feet to Corner 1, the point of beginning.



A MC 164536

RECEIVED
B.L.M. AZ STATE OFFICE
APR 26 1982
07:45 A.M.
PHOENIX, ARIZONA

Said lode was located on February 27, 1982
Dated: March 10, 1982

Brad Wellington Agent
Amoco Minerals Company
7000 S. Yosemite
Englewood, CO 80155

07742

INDEXED

State of Arizona
County of Yuma ss

I hereby certify that the within instrument
was filed and recorded at the request of

Amoco Minerals Co.
1982 APR 13 PM 2 47


Docket *1276*
Page *588-589*

Witness my hand and official seal the day
and year aforesaid.

GLENYS E. SCHMITT

County Recorder

Chadene A. Dilly
Deputy Recorder
302



MICROFILMED

ARIZONA

AMENDED AND ADDITIONAL CERTIFICATE OF LOCATION OF LODE MINING CLAIM

THIS IS TO CERTIFY THAT Cyprus Mines Corporation, a corporation, owner of the Copperstone 281 Lode Mining Claim originally located on February 27, 1982 and recorded in Book 1276, Page(s) 590 of La Paz County, Arizona, hereby amends, locates, and claims in compliance with all federal, state and local laws and customs applicable thereto the following described valuable lode or vein mineral deposit:

The name of this claim is the Copperstone 281 Lode Mining Claim.

This claim is 1500 feet in length and 600 feet in width. The general course of this claim is North-South and it is situated in the Plomosa Mining District, La Paz County, Arizona. The monument at which this location notice is posted lies within the boundaries of the claim within approximately 25 feet of Corner No. 1. This claim runs from the location monument on which this notice is posted 1495 feet in a Southerly direction to the South end line and 5 feet in a Northerly direction to the North end line and is also marked by six monuments, one at each corner and one at the center of each end line of the claim, making the claim in the form of a parallelogram. The location monument at which this notice is posted is situated within Section 14, T. 6 North, R. 20 West, G.&S.R.M., and this claim encompasses portions of the quarter section, subdivision(s), Section(s), Township and Range as follows:

SW 1/4 Section 14: T6N, R20W G. & S.R.M.

SE 1/4 Section 14: T6N, R20W G. & S.R.M.

The locality of this claim with reference to some natural object or permanent monument and additional information (if any) concerning its locality are as follows:

beginning at the Northwest corner of Section 13, T. 6 North R. 20 West, G.&S.R.M., thence South 3000 feet, and West 2400 feet to Corner No. 1; thence East 300 feet to the North End Center; thence East 300 feet to Corner No. 2; thence South 1500 feet to Corner No. 3; thence West 300 feet to the South End Center; thence West 300 feet to Corner No. 4; thence North 1500 feet to Corner No. 1.

This Certificate is prepared, posted, and recorded as an amendment of the original location for the purposes of appropriating under the Mining Law of 1872, as amended, and the laws of the State of Arizona all ground within the boundaries herein defined, and for the purpose of correcting any error, irregularity, omission, incompleteness or defect, if any, which may have existed or may exist in the original location or record thereof, and is made without waiver, abandonment or release of any rights acquired or held under or by virtue of said original location and to secure all the benefits of the mining law. In the event said original location is found to be void, or ineffective for any reason, then this location shall be an original location and this certificate an original certificate.

DATED AND POSTED on the ground the 3rd day of April, 1986.

RECEIVED
B.L.M. AZ STATE OFFICE

JUN 13 1986

7:45 A.M.
PHOENIX, ARIZONA

Locator(s) Cyprus Mines Corporation

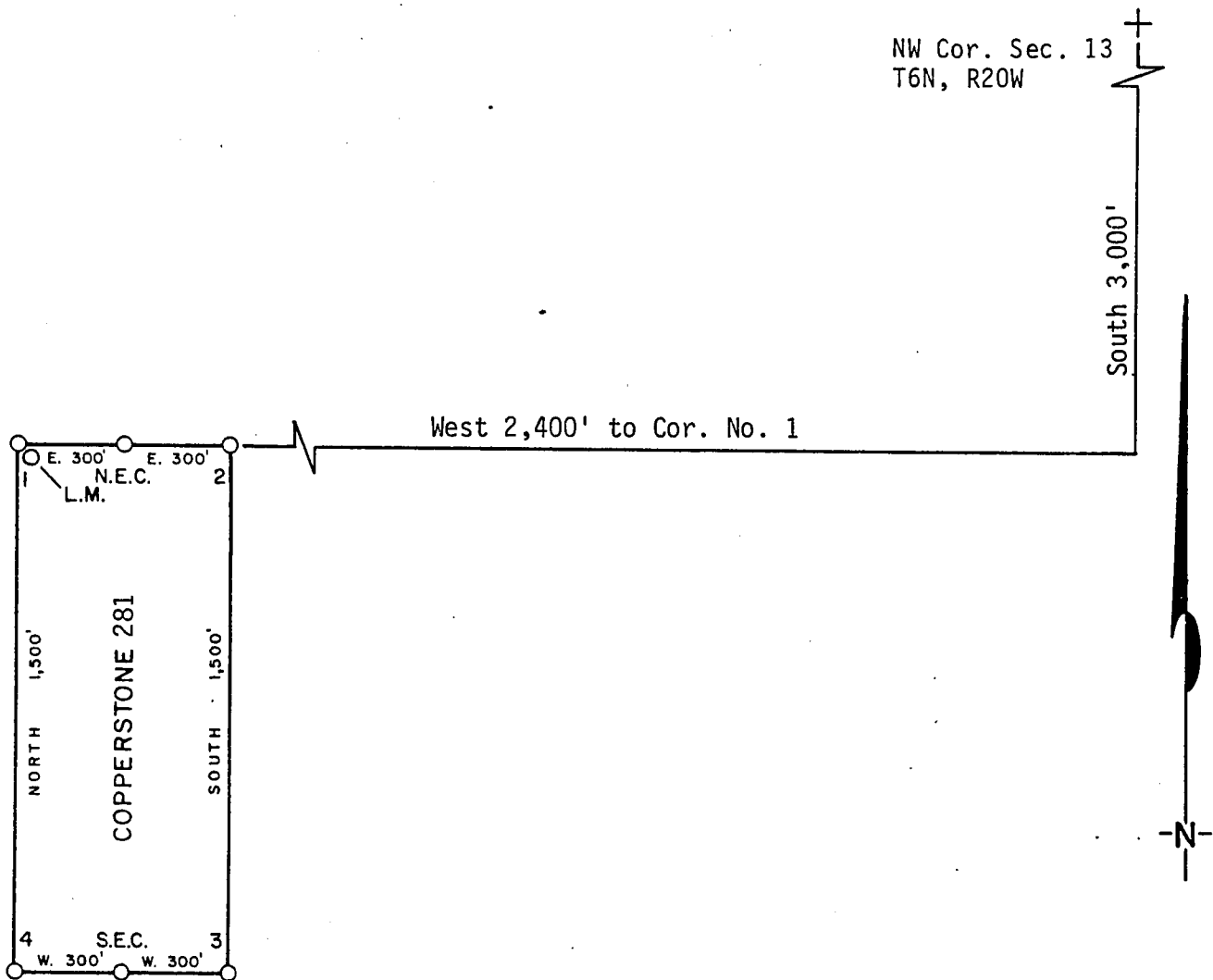
P. O. Box 3299

Englewood, Colorado 80155

By Hans Bell, Agent

PLAT OF LODE CLAIM

(To be Attached to Recorded Copy of Amended and Additional
Certificate of Location Pursuant to A. R. S. & 27-203)



1. Name of Claim Copperstone 281
2. Type of Claim Lode
3. The Claim is located in Sections 14, Township 6N, Range 20W, G. & S. R. M.
4. Scale: 1" = 500'
5. The Claim is situated in La Paz, County, Arizona.
6. Type of corner and location monuments used: 4" diameter P.V.C.

Instructions for Completion:

(i) If land is surveyed, a corner of the claim must be tied by a course and distance to a monument of the Public Land Survey; if the land is unsurveyed, a corner must be tied by course and distance to an established survey monument of a United States Government Agency or a United States Mineral Monument; if no such monuments are available, one corner of the claim must be tied by course and distance to some prominent natural object or other permanent monument as shown on Plat.

(ii) North arrow must be shown on Plat.

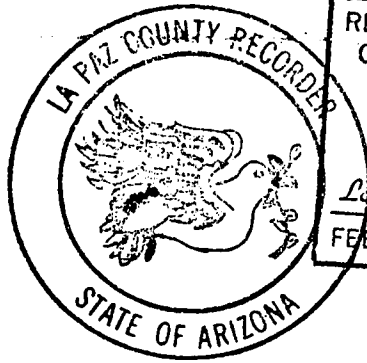
(iii) Bearing and distances between corners must be shown on Plat.

RECEIVED
B.L.M. AZ STATE OFFICE

JUN 13 1986

7:40 P.M.

PHOENIX, ARIZONA



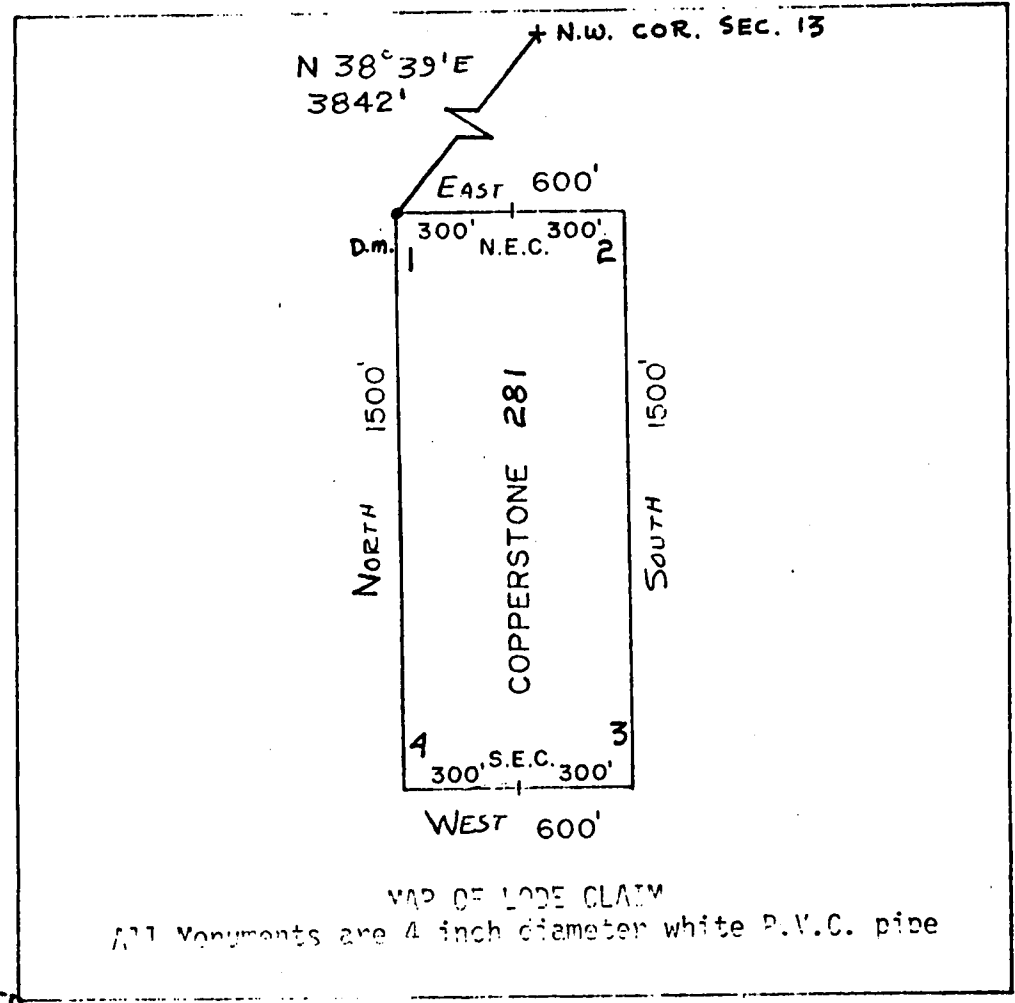
RECORDED IN OFFICIAL RECORDS OF LA PAZ COUNTY, ARIZONA	
MAY 12 11 42 AM '86	
Lois K. Hesse, COUNTY RECORDER	
FEE 5-	PGS 3-3

INDEXED
MICROFILMED

DKT 1276 PAGE 590
KNOW ALL MEN BY THESE PRESEN that Brad Wellington, as Agent for Amoco Minerals Company
has located the Copperstone 281 Lode Mining Claim, and by this certificate, and by right of discovery and location, claim 1500 feet, linear and horizontal measurement along the vein thereof, with all its dips, angles and variations as allowed by law, 600 feet on said vein running East from the discovery notice and 1500 feet running South from the discovery notice, and all veins, lodes, ledges, deposits and surface ground within the lines of said claim, situated in the Plamosa Mining District, County of Yuma and State of Arizona, located in the SE 1/4 & SW 1/4, SEC. 14,

T 6N., R 20W., G&S R.M., and described by the metes and bounds as follows, to-wit:

Beginning at Corner No. 1; Whence the N.W. Corner of Section 13, T6N., R 20W., bears N 38° 39' E, 3842 feet;
Thence, EAST 300 feet to the NORTH End Center;
Thence, EAST 300 feet to Corner 2;
Thence, SOUTH 1500 feet to Corner 3;
Thence, WEST 300 feet to the SOUTH End Center;
Thence, WEST 300 feet to Corner 4;
Thence, NORTH 1500 feet to Corner 1, the point of beginning.



1" = 500'

RECEIVED
B.L.M. AZ STATE OFFICE
APR 26 1982

07:45 A.M
PHOENIX, ARIZONA

Said lode was located on February 27, 1982
Dated: March 10, 1982

Brad Wellington
Agent
Amoco Minerals Company
7000 S. Yosemite
Englewood, CO 80155

A MC 164537

07743

INDEXED

State of Arizona
County of Yuma

I hereby certify that the within instrument
was filed and recorded at the request of

Amoco Minerals Co.

1982 APR 13 PM 2 47

Docket 1276


Page 590-591

Witness my hand and official seal the day
and year first said.

GLENN E. SCHMITT

County Recorder

Charlene J. Dally
Deputy Recorder



MICROFILMED

ARIZONA

AMENDED AND ADDITIONAL CERTIFICATE OF LOCATION OF LODE MINING CLAIM

THIS IS TO CERTIFY THAT Cyprus Mines Corporation, a corporation, owner of the Copperstone 282 Lode Mining Claim originally located on February 27, 1982 and recorded in Book 1276, Page(s) 592 of La Paz County, Arizona, hereby amends, locates, and claims in compliance with all federal, state and local laws and customs applicable thereto the following described valuable lode or vein mineral deposit:

The name of this claim is the Copperstone 282 Lode Mining Claim.

This claim is 1500 feet in length and 600 feet in width. The general course of this claim is North-South and it is situated in the Plomosa Mining District, La Paz County, Arizona. The monument at which this location notice is posted lies within the boundaries of the claim within approximately 25 feet of Corner No. 1. This claim runs from the location monument on which this notice is posted 1495 feet in a Southerly direction to the South end line and 5 feet in a Northerly direction to the North end line and is also marked by six monuments, one at each corner and one at the center of each end line of the claim, making the claim in the form of a parallelogram. The location monument at which this notice is posted is situated within Section 14, T. 6 North, R. 20 West, G.&S.R.M., and this claim encompasses portions of the quarter section, subdivision(s), Section(s), Township and Range as follows:

SW 1/4 Section 14: T6N, R20W G. & S.R.M.

The locality of this claim with reference to some natural object or permanent monument and additional information (if any) concerning its locality are as follows:

beginning at the Northwest corner of Section 13, T. 6 North R. 20 West, G.&S.R.M., thence South 3000 feet, and West 2400 feet to Corner No. 1; thence West 300 feet to the North End Center; thence West 300 feet to Corner No. 2; thence South 1500 feet to Corner No. 3; thence East 300 feet to the South End Center; thence East 300 feet to Corner No. 4; thence North 1500 feet to Corner No. 1.

This Certificate is prepared, posted, and recorded as an amendment of the original location for the purposes of appropriating under the Mining Law of 1872, as amended, and the laws of the State of Arizona all ground within the boundaries herein defined, and for the purpose of correcting any error, irregularity, omission, incompleteness or defect, if any, which may have existed or may exist in the original location or record thereof, and is made without waiver, abandonment or release of any rights acquired or held under or by virtue of said original location and to secure all the benefits of the mining law. In the event said original location is found to be void, or ineffective for any reason, then this location shall be an original location and this certificate an original certificate.

DATED AND POSTED on the ground the 3rd day of April, 1986.

RECEIVED

B.L.M. AZ STATE OFFICE

JUN 13 1986

7:45 A.M.
PHOENIX, ARIZONA

Locator(s) Cyprus Mines Corporation

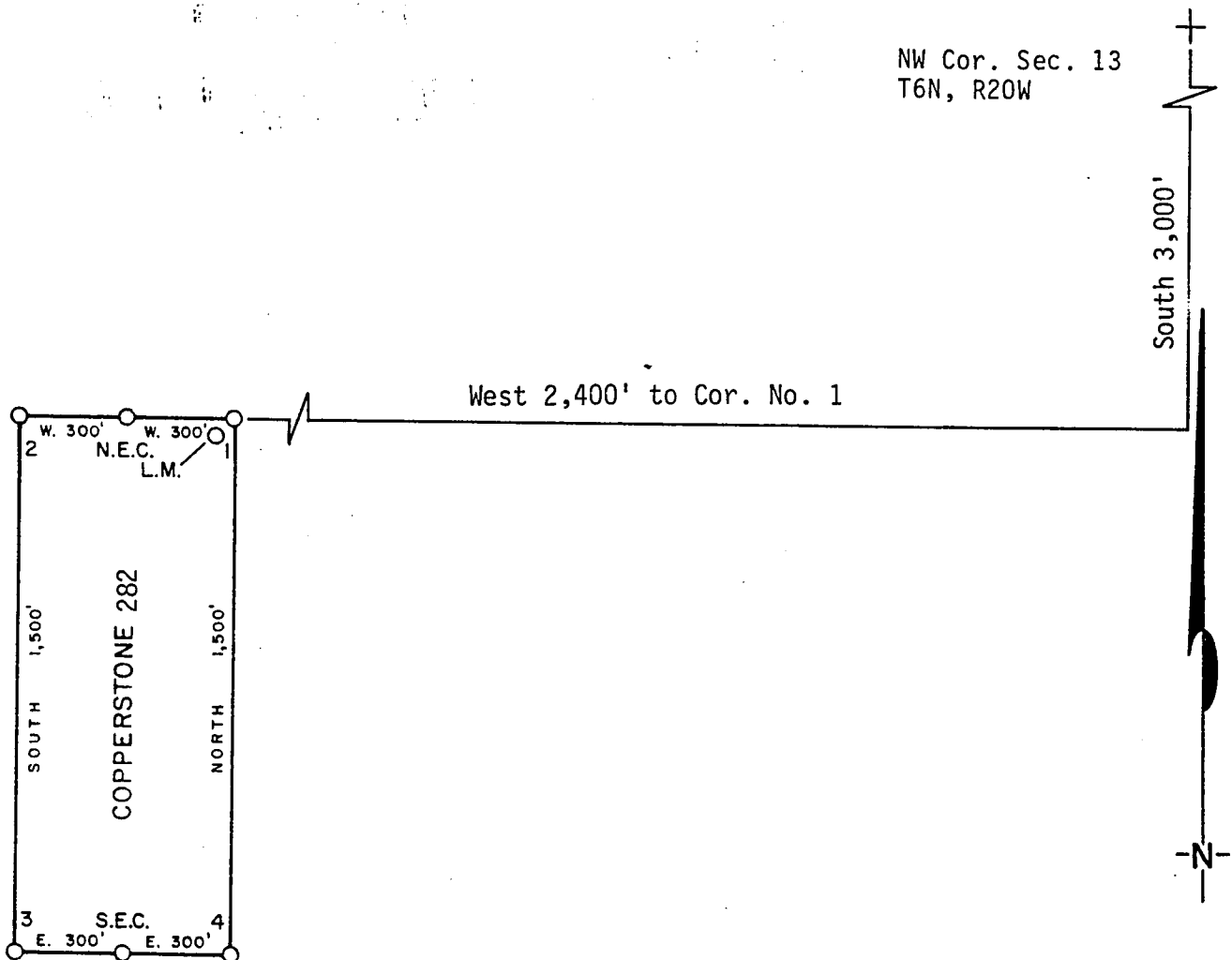
P. O. Box 3299

Englewood, Colorado 80155

By James B. [Signature], Agent

~~PLAT OF LODE CLAIM~~

(To be Attached to Recorded Copy of Amended and Additional
Certificate of Location Pursuant to A. R. S. & 27-203)



1. Name of Claim Copperstone 282
2. Type of Claim Lode
3. The Claim is located in Sections 14, Township 6N, Range 20W, G. & S. R. M.
4. Scale: 1" = 500'
5. The Claim is situated in La Paz, County, Arizona.
6. Type of corner and location monuments used: 4" diameter P.V.C.

Instructions for Completion:


- (i) If land is surveyed, a corner of the claim must be tied by a course and distance to a monument of the Public Land Survey; if the land is unsurveyed, a corner must be tied by course and distance to an established survey monument of a United States Government Agency or a United States Mineral Monument; if no such monuments are available, one corner of the claim must be tied by course and distance to some prominent natural object or other permanent monument as shown on Plat.
- (ii) North arrow must be shown on Plat.
- (iii) Bearing and distances between corners must be shown on Plat.

RECEIVED
B.L.M. AZ STATE OFFICE

JUN 13 1986

7:45 A.M. (ii)
PHOENIX, ARK (iii)

86- 2516



RECORDED IN OFFICIAL RECORDS
OF LA PAZ COUNTY, ARIZONA

MAY 12 11 41 AM '86

Lois K. Hesse, COUNTY RECORDER

FEE

5-

PGS

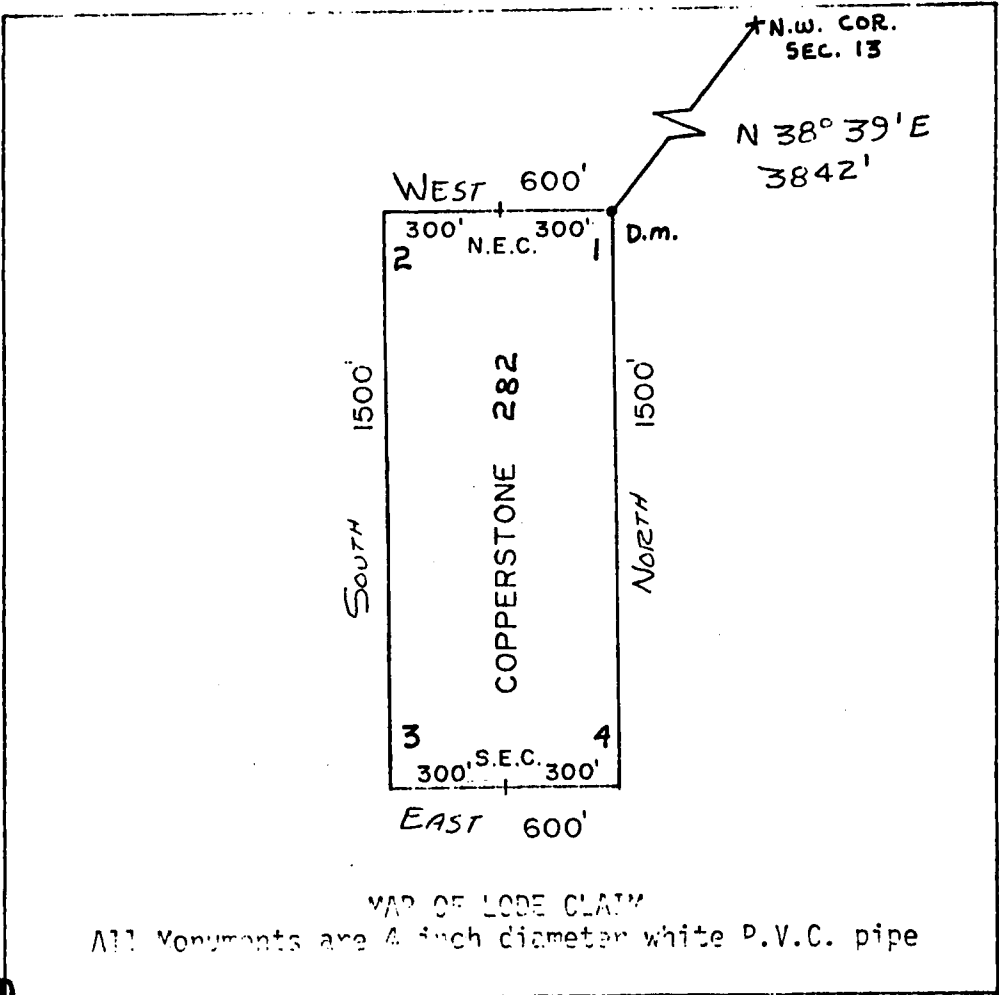
3-3

INDEXED
MICROFILMED

KNOW ALL MEN BY THESE PRESENTS that Brad Hollington, as Agent for Amoco Minerals Company has located the Copperstone 282 Lode Mining Claim, and by this certificate, and by right of discovery and location, claim 1500 feet, linear and horizontal measurement along the vein thereof, with all its dips, angles and variations as allowed by law, 600 feet on said vein running West from the discovery notice and 1500 feet running South from the discovery notice, and all veins, lodes, ledges, deposits and surface ground within the lines of said claim, situated in the Plamosa Mining District, County of Yuma and State of Arizona, located in the SE 1/4 & SW 1/4, Sec. 14,

T 6N., R 20 W., G&S P.M., and described by the metes and bounds as follows, to-wit:

Beginning at Corner No. 1; Whence the N.W. Corner of Section 13, T6N., R 20W., bears N 38° 39' E, 3842 feet;
Thence, WEST 300 feet to the NORTH End Center;
Thence, WEST 300 feet to Corner 2;
Thence, SOUTH 1500 feet to Corner 3;
Thence, EAST 300 feet to the SOUTH End Center;
Thence, EAST 300 feet to Corner 4;
Thence, NORTH 1500 feet to Corner 1, the point of beginning.



A MC 164538

RECEIVED
B.L.M. AZ STATE OFFICE
APR 26 1982
07:45 A.M.
PHOENIX, ARIZONA

Said lode was located on February 27, 1982
Dated: March 10, 1982

Brad Hollington Agent
Amoco Minerals Company
7000 S. Yosemite
Englewood, CO 80155

07744 INDEXED

State of Arizona
County of Yuma

I hereby certify that the within instrument
was filed and recorded at the request of

Amco Minerals Co.

1982 APR 13 PM 2 47

Docket 1276


Page 592-593

Witness my hand and official seal the day
and year aforesaid.

GLENYS E. SCHMITT

County Recorder

Charles J. Dillay
Deputy Recorder



MICROFILMED

ARIZONA

AMENDED AND ADDITIONAL CERTIFICATE OF LOCATION OF LODE MINING CLAIM

THIS IS TO CERTIFY THAT Cyprus Mines Corporation, a corporation, owner of the Copperstone 283 Lode Mining Claim originally located on February 27, 1982 and recorded in Book 1276, Page(s) 594 of La Paz County, Arizona, hereby amends, locates, and claims in compliance with all federal, state and local laws and customs applicable thereto the following described valuable lode or vein mineral deposit:

The name of this claim is the Copperstone 283 Lode Mining Claim.

This claim is 1500 feet in length and 600 feet in width. The general course of this claim is North-South and it is situated in the Plomosa Mining District, La Paz County, Arizona. The monument at which this location notice is posted lies within the boundaries of the claim within approximately 25 feet of Corner No. 1. This claim runs from the location monument on which this notice is posted 1495 feet in a Southerly direction to the South end line and 5 feet in a Northerly direction to the North end line and is also marked by six monuments, one at each corner and one at the center of each end line of the claim, making the claim in the form of a parallelogram. The location monument at which this notice is posted is situated within Section 14, T. 6 North, R. 20 West, G.&S.R.M., and this claim encompasses portions of the quarter section, subdivision(s), Section(s), Township and Range as follows:

SW 1/4 Section 14: T6N, R20W G. & S.R.M.

The locality of this claim with reference to some natural object or permanent monument and additional information (if any) concerning its locality are as follows:

beginning at the Northwest corner of Section 13, T. 6 North R. 20 West, G.&S.R.M., thence South 3000 feet, and West 3600 feet to Corner No. 1; thence East 300 feet to the North End Center; thence East 300 feet to Corner No. 2; thence South 1500 feet to Corner No. 3; thence West 300 feet to the South End Center; thence West 300 feet to Corner No. 4; thence North 1500 feet to Corner No. 1.

This Certificate is prepared, posted, and recorded as an amendment of the original location for the purposes of appropriating under the Mining Law of 1872, as amended, and the laws of the State of Arizona all ground within the boundaries herein defined, and for the purpose of correcting any error, irregularity, omission, incompleteness or defect, if any, which may have existed or may exist in the original location or record thereof, and is made without waiver, abandonment or release of any rights acquired or held under or by virtue of said original location and to secure all the benefits of the mining law. In the event said original location is found to be void, or ineffective for any reason, then this location shall be an original location and this certificate an original certificate.

DATED AND POSTED on the ground the 3rd day of April, 1986.

RECEIVED
B.L.M. AZ STATE OFFICE

JUN 13 1986

1:43 P.M.
PHOENIX, ARIZONA

Locator(s) Cyprus Mines Corporation

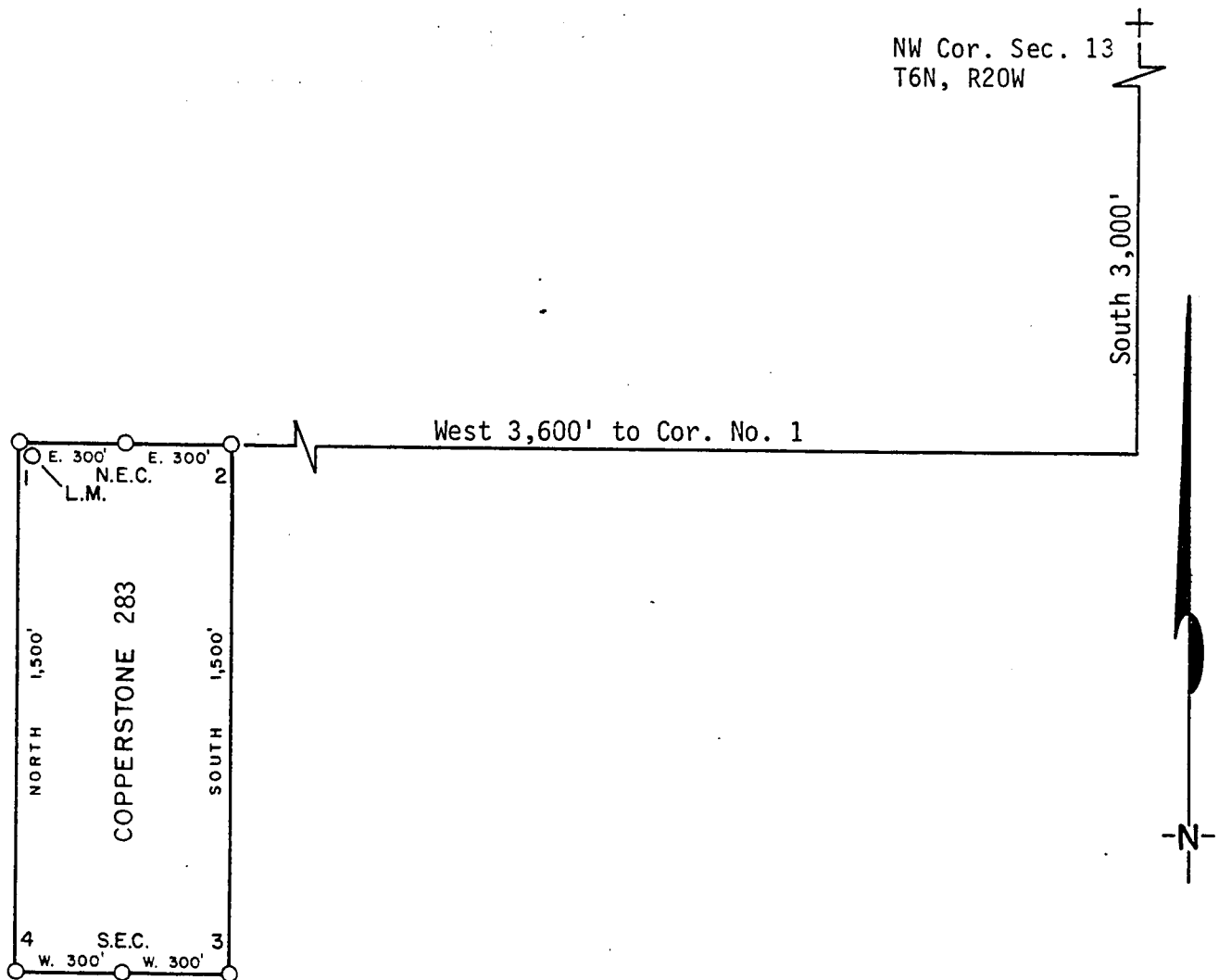
P. O. Box 3299

Englewood, Colorado 80155

By Flora B. B., Agent

PLAT OF LODE CLAIM

(To be Attached to Recorded Copy of Amended and Additional
Certificate of Location Pursuant to A. R. S. & 27-203)



1. Name of Claim Copperstone 283
2. Type of Claim Lode
3. The Claim is located in Sections 14, Township 6N, Range 20W, G. & S. R. M.
4. Scale: 1" = 500'
5. The Claim is situated in La Paz, County, Arizona.
6. Type of corner and location monuments used: 4" diameter P.V.C.

Instructions for Completion:

- (i) If land is surveyed, a corner of the claim must be tied by a course and distance to a monument of the Public Land Survey; if the land is unsurveyed, a corner must be tied by course and distance to an established survey monument of a United States Government Agency or a United States Mineral Monument; if no such monuments are available, one corner of the claim must be tied by course and distance to some prominent natural object or other permanent monument as shown on Plat.


RECEIVED
B.L.M. AZ STATE OFFICE

JUN 13 1986

7:45 A.M. (ii)
PHOENIX, ARIZONA

- (ii) North arrow must be shown on Plat.
(ii) Bearing and distances between corners must be shown on Plat.

86- 2517

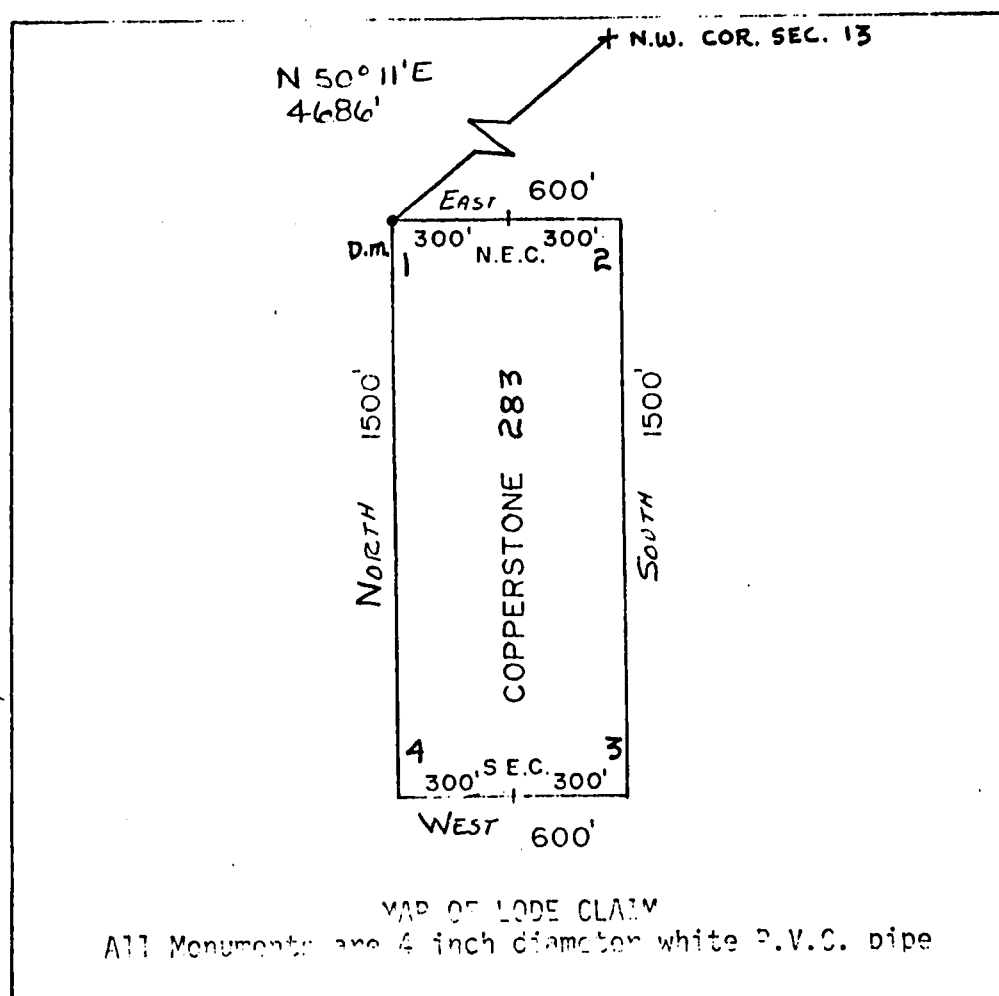


INDEXED
MICROFILMED

KNOWN BY THESE PRESENTS that Brad Jellington, as Agent for Amoco Minerals
 Company
 has located the Copperstone 283 lode Mining Claim, and by this certificate, and by
 right of discovery and location, claim 1500 feet, linear and horizontal measurement along
 the vein thereof, with all its dips, angles and variations as allowed by law, 600
 feet on said vein running East from the discovery notice and 1500
 feet running South from the discovery notice, and all veins, lodes, ledges,
 deposits and surface ground within the lines of said claim, situated in the Plamosa
 Mining District, County of Yuma and State of Arizona, located in the
 SW 1/4, SEC. 14,

T 6N., R 20W., G&S R.M., and described by the metes and bounds as follows,
 to-wit:

Beginning at Corner No. 1; Whence the N.W. Corner of Section 13; T6N., R 20W., bears
 N 50° 11' E, 4686 feet;
 Thence, EAST 300 feet to the NORTH End Center;
 Thence, EAST 300 feet to Corner 2;
 Thence, SOUTH 1500 feet to Corner 3;
 Thence, WEST 300 feet to the SOUTH End Center;
 Thence, WEST 300 feet to Corner 4;
 Thence, NORTH 1500 feet to Corner 1, the point of beginning.



A MC 164539

RECEIVED
 B.L.M. AZ STATE OFFICE

APR 26 1982

07:45 A.M.

PHOENIX, ARIZONA

Said lode was located on February 27, 1982

Dated: March 10, 1982

Brad Jellington
 Agent
 Amoco Minerals Company
 7000 S. Yosemite
 Englewood, CO 80155

INDEXED

State of Arizona
County of Yuma 07745

I hereby certify that the within instrument
was filed and recorded at the request of
Amoco Minerals Co.

1992 APR 13 PM 2 47


Docket 1276
Page 594-595

Witness my hand and official seal the day
and year aforesaid.

GLENYS E. SCHMITT

Charles L. Dickey
County Recorder
Deputy Recorder

302



MICROFILMED

ARIZONA

AMENDED AND ADDITIONAL CERTIFICATE OF LOCATION OF LODE MINING CLAIM

THIS IS TO CERTIFY THAT Cyprus Mines Corporation, a corporation, owner of the Copperstone 284 Lode Mining Claim originally located on February 27, 1982 and recorded in Book 1276, Page(s) 596 of La Paz County, Arizona, hereby amends, locates, and claims in compliance with all federal, state and local laws and customs applicable thereto the following described valuable lode or vein mineral deposit:

The name of this claim is the Copperstone 284 Lode Mining Claim.

This claim is 1500 feet in length and 600 feet in width. The general course of this claim is North-South and it is situated in the Plomosa Mining District, La Paz County, Arizona. The monument at which this location notice is posted lies within the boundaries of the claim within approximately 25 feet of Corner No. 1. This claim runs from the location monument on which this notice is posted 1495 feet in a Southerly direction to the South end line and 5 feet in a Northerly direction to the North end line and is also marked by six monuments, one at each corner and one at the center of each end line of the claim, making the claim in the form of a parallelogram. The location monument at which this notice is posted is situated within Section 14, T. 6 North, R. 20 West, G.&S.R.M., and this claim encompasses portions of the quarter section, subdivision(s), Section(s), Township and Range as follows:

SW 1/4 Section 14: T6N, R20W G. + S.R.M.

The locality of this claim with reference to some natural object or permanent monument and additional information (if any) concerning its locality are as follows:

beginning at the Northwest corner of Section 13, T. 6 North R. 20 West, G.&S.R.M., thence South 3000 feet, and West 3600 feet to Corner No. 1;
thence West 300 feet to the North End Center;
thence West 300 feet to Corner No. 2;
thence South 1500 feet to Corner No. 3;
thence East 300 feet to the South End Center;
thence East 300 feet to Corner No. 4;
thence North 1500 feet to Corner No. 1.

This Certificate is prepared, posted, and recorded as an amendment of the original location for the purposes of appropriating under the Mining Law of 1872, as amended, and the laws of the State of Arizona all ground within the boundaries herein defined, and for the purpose of correcting any error, irregularity, omission, incompleteness or defect, if any, which may have existed or may exist in the original location or record thereof, and is made without waiver, abandonment or release of any rights acquired or held under or by virtue of said original location and to secure all the benefits of the mining law. In the event said original location is found to be void, or ineffective for any reason, then this location shall be an original location and this certificate an original certificate.

DATED AND POSTED on the ground the 3rd day of April, 1986.

RECEIVED
B.L.M. AZ STATE OFFICE

JUN 13 1986

7:45 A.M.
PHOENIX, ARIZONA

Locator(s) Cyprus Mines Corporation

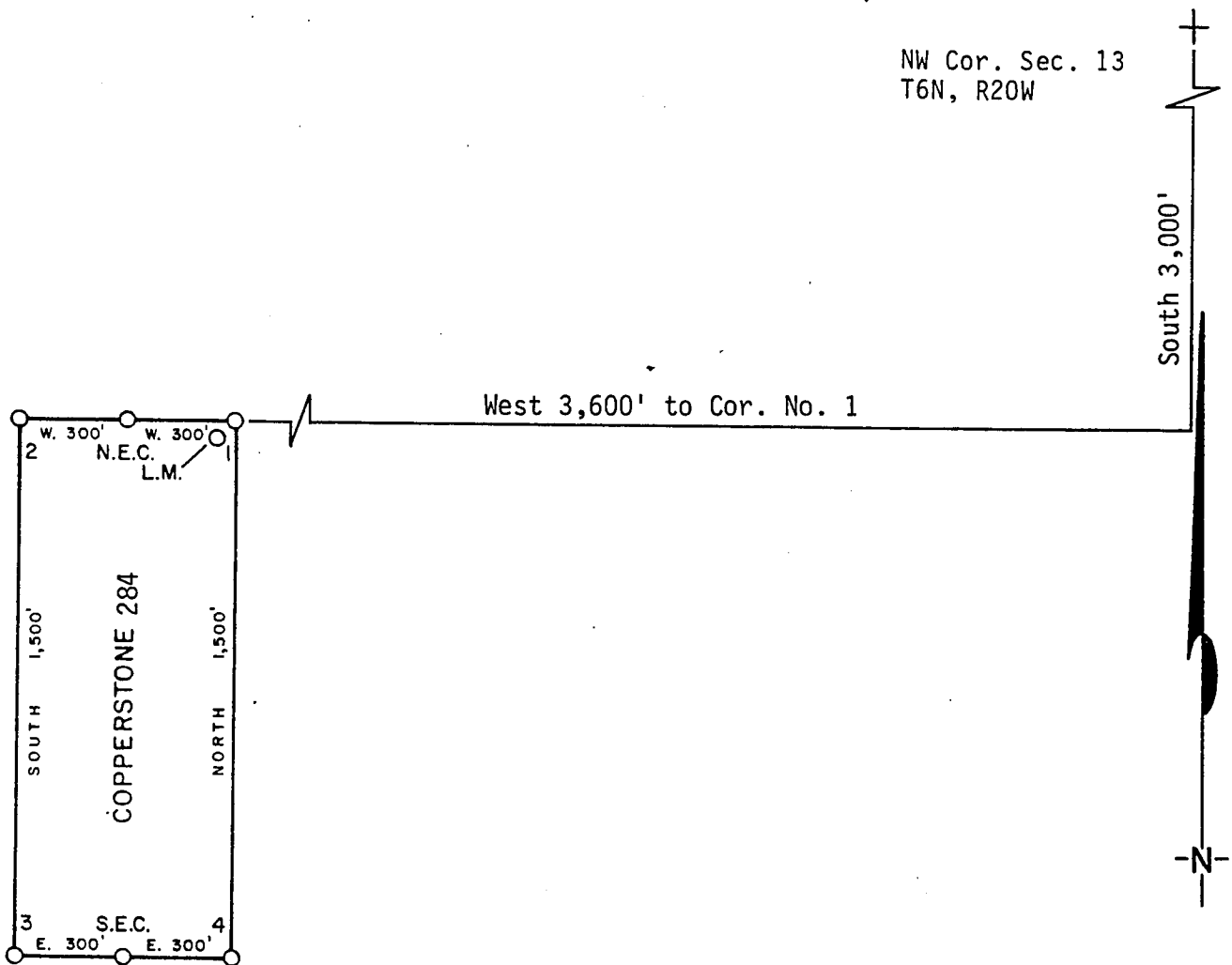
P. O. Box 3299

Englewood, Colorado 80155

By [Signature], Agent

PLAT OF LOBE CLAIM

(To be Attached to Recorded Copy of Amended and Additional
Certificate of Location Pursuant to A. R. S. & 27-203)



1. Name of Claim Copperstone 284
2. Type of Claim Lode
3. The Claim is located in Sections 14, Township 6N, Range 20W, G. & S. R. M.
4. Scale: 1" = 500'
5. The Claim is situated in La Paz, County, Arizona.
6. Type of corner and location monuments used: 4" diameter P.V.C.


Instructions for Completion:

- (i) If land is surveyed, a corner of the claim must be tied by a course and distance to a monument of the Public Land Survey; if the land is unsurveyed, a corner must be tied by course and distance to an established survey monument of a United States Government Agency or a United States Mineral Monument; if no such monuments are available, one corner of the claim must be tied by course and distance to some prominent natural object or other permanent monument as shown on Plat.

(ii) North arrow must be shown on Plat.

(iii) Bearing and distances between corners must be shown on Plat.

RECEIVED
B.L.M. AZ STATE OFFICE
JUN 13 1986
7:45 A.M.
PHOENIX, ARIZONA



RECORDED IN OFFICIAL RECORDS OF LA PAZ COUNTY, ARIZONA MAY 12 11 41 AM '86	
Lois K. Hesse, COUNTY RECORDER	
FEE 5-	PGS 3-3

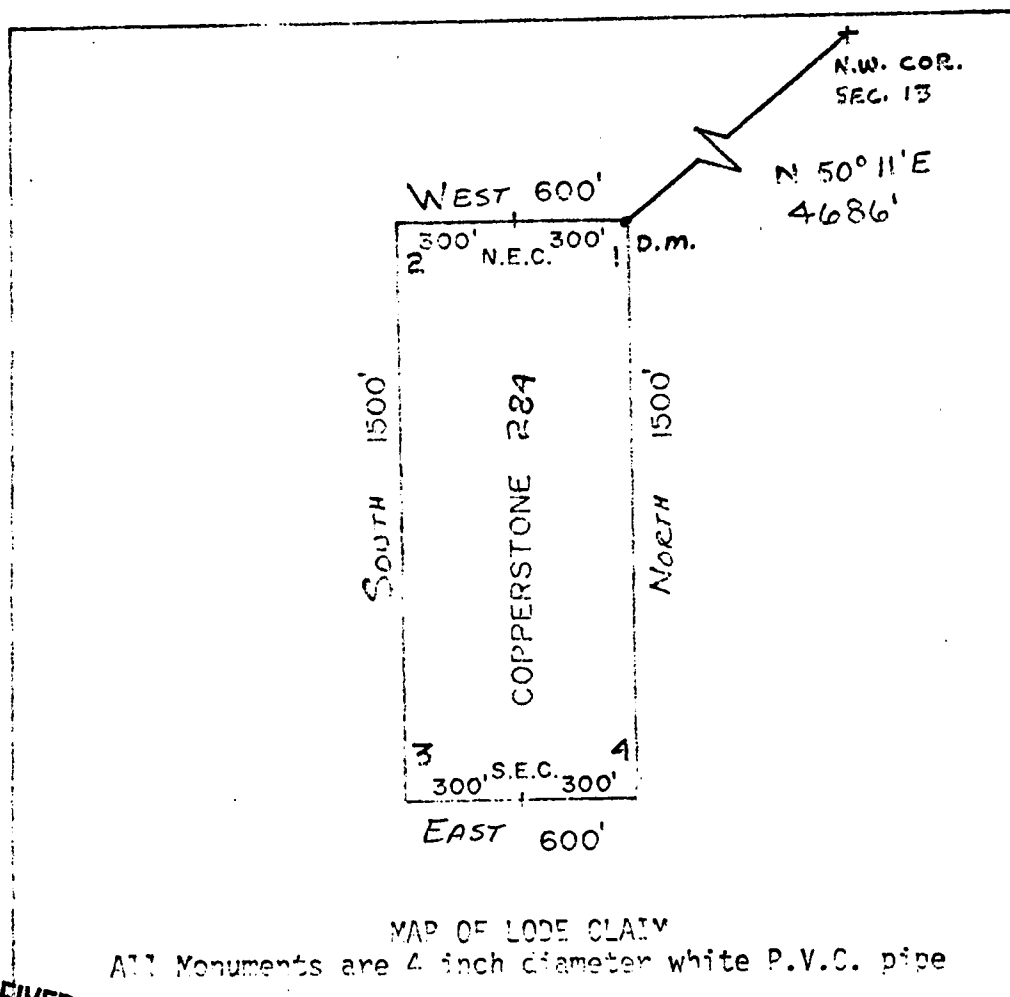
INDEXED
MICROFILMED

1276 PAGE 596
KNOW ALL MEN BY THESE PRESENTS that Brad Wellington, as Agent for Amoco Minerals Company
has located the Copperstone 284 Lode Mining Claim, and by this certificate, and by right of discovery and location, claim 1500 feet, linear and horizontal measurement along the vein thereof, with all its dips, angles and variations as allowed by law, 600 feet on said vein running West from the discovery notice and 1500 feet running South from the discovery notice, and all veins, lodes, ledges, deposits and surface ground within the lines of said claim, situated in the Plamosa Mining District, County of Yuma and State of Arizona, located in the SW 1/4, SEC. 14,

T 6N., R 20W., G&S R.M., and described by the metes and bounds as follows, to-wit:

Beginning at Corner No. 1; Whence the N.W. Corner of Section 13, T6N., R. 20W., bears

N 50° 11' E	4686	feet;
Thence, WEST	300	feet to the NORTH End Center;
Thence, WEST	300	feet to Corner 2;
Thence, SOUTH	1500	feet to Corner 3;
Thence, EAST	300	feet to the SOUTH End Center;
Thence, EAST	300	feet to Corner 4;
Thence, NORTH	1500	feet to Corner 1, the point of beginning.



1" = 500'

RECEIVED
B.L.M. AZ STATE OFFICE

APR 26 1982

07:45 A.M.
PHOENIX, ARIZONA

Said lode was located on February 27, 1982

Dated: March 10, 1982

Brad Wellington
Amoco Minerals Company
7000 S. Yosemite
Englewood, CO 80155

Agent

A MC 164540

INDEXED

State of Arizona
County of Yuma

= 07746

I hereby certify that the within instrument
was filed and recorded at the request of

Amoco Minerals Co.

1992 APR 13 PM 2:47

Decket 1276


Page 596-597

Witness my hand and official seal the day
and year: aforesaid.

GLENYS E. SCHMITT

Glenys E. Schmitt
County Recorder
Deputy Recorder

3 00



MICROFILMED

AMENDED AND ADDITIONAL CERTIFICATE OF LOCATION OF LODE MINING CLAIM

THIS IS TO CERTIFY THAT Cyprus Mines Corporation, a corporation, owner of the Copperstone 285 Lode Mining Claim originally located on February 27, 1982 and recorded in Book 12716, Page(s) 598 of La Paz County, Arizona, hereby amends, locates, and claims in compliance with all federal, state and local laws and customs applicable thereto the following described valuable lode or vein mineral deposit:

The name of this claim is the Copperstone 285 Lode Mining Claim.

This claim is 1500 feet in length and 600 feet in width. The general course of this claim is North-South and it is situated in the Plomosa Mining District, La Paz County, Arizona. The monument at which this location notice is posted lies within the boundaries of the claim within approximately 25 feet of Corner No. 3. This claim runs from the location monument on which this notice is posted 1495 feet in a Northierly direction to the North end line and 5 feet in a Southerly direction to the South end line and is also marked by six monuments, one at each corner and one at the center of each end line of the claim, making the claim in the form of a parallelogram. The location monument at which this notice is posted is situated within Section 14, T. 6 North, R. 20 West, G.&S.R.M., and this claim encompasses portions of the quarter section, subdivision(s), Section(s), Township and Range as follows:

SW 1/4 Section 14: T6N, R20W G. + S.R.M.

The locality of this claim with reference to some natural object or permanent monument and additional information (if any) concerning its locality are as follows:

beginning at the Northwest corner of Section 13, T. 6 North R. 20 West, G.&S.R.M., thence South 3000 feet, and West 4800 feet to Corner No. 1; thence East 300 feet to the North End Center; thence East 300 feet to Corner No. 2; thence South 1500 feet to Corner No. 3; thence West 300 feet to the South End Center; thence West 300 feet to Corner No. 4; thence North 1500 feet to Corner No. 1.

This Certificate is prepared, posted, and recorded as an amendment of the original location for the purposes of appropriating under the Mining Law of 1872, as amended, and the laws of the State of Arizona all ground within the boundaries herein defined, and for the purpose of correcting any error, irregularity, omission, incompleteness or defect, if any, which may have existed or may exist in the original location or record thereof, and is made without waiver, abandonment or release of any rights acquired or held under or by virtue of said original location and to secure all the benefits of the mining law. In the event said original location is found to be void, or ineffective for any reason, then this location shall be an original location and this certificate an original certificate.

DATED AND POSTED on the ground the 6th day of April, 1986.

RECEIVED
B.L.M. AZ STATE OFFICE

JUN 13 1986

7:45 A.M.
PHOENIX, ARIZONA

Locator(s) Cyprus Mines Corporation

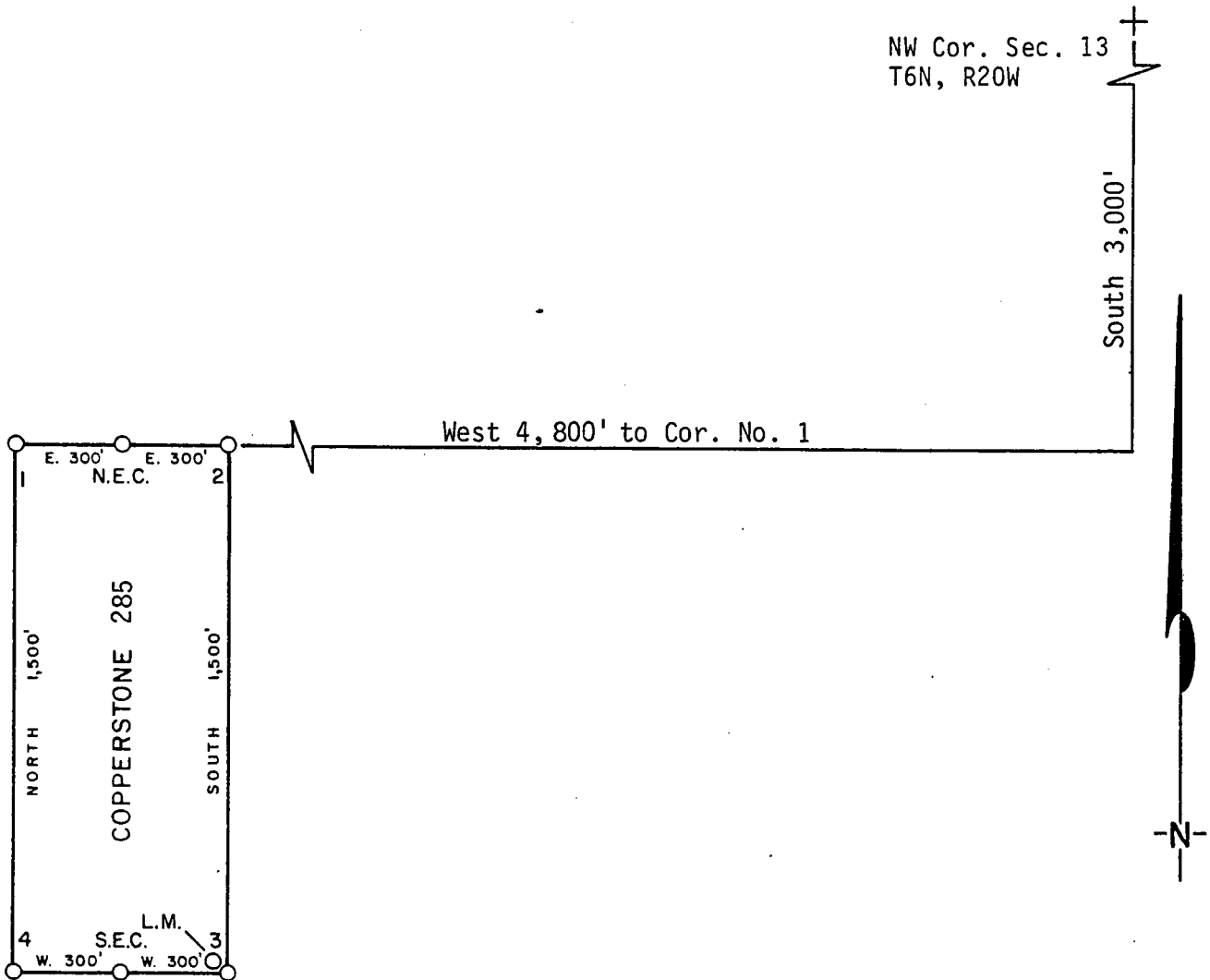
P. O. Box 3299

Englewood, Colorado 80155

By [Signature], Agent

PLAT OF LODE CLAIM

(To be Attached to Recorded Copy of Amended and Additional
Certificate of Location Pursuant to A. R. S. & 27-203)




1. Name of Claim Copperstone 285
2. Type of Claim Lode
3. The Claim is located in Sections 14, Township 6N, Range 20W, G. & S. R. M.
4. Scale: 1" = 500'
5. The Claim is situated in La Paz, County, Arizona.
6. Type of corner and location monuments used: 4" diameter P.V.C.

Instructions for Completion:

- (i) If land is surveyed, a corner of the claim must be tied by a course and distance to a monument of the Public Land Survey; if the land is unsurveyed, a corner must be tied by course and distance to an established survey monument of a United States Government Agency or a United States Mineral Monument; if no such monuments are available, one corner of the claim must be tied by course and distance to some prominent natural object or other permanent monument as shown on Plat.
- (ii) North arrow must be shown on Plat.
- (iii) Bearing and distances between corners must be shown on Plat.

RECEIVED
B.L.M. AZ STATE OFFICE
JUN 13 1986
7:45 A.M.
PHOENIX, ARIZONA

86- 2519



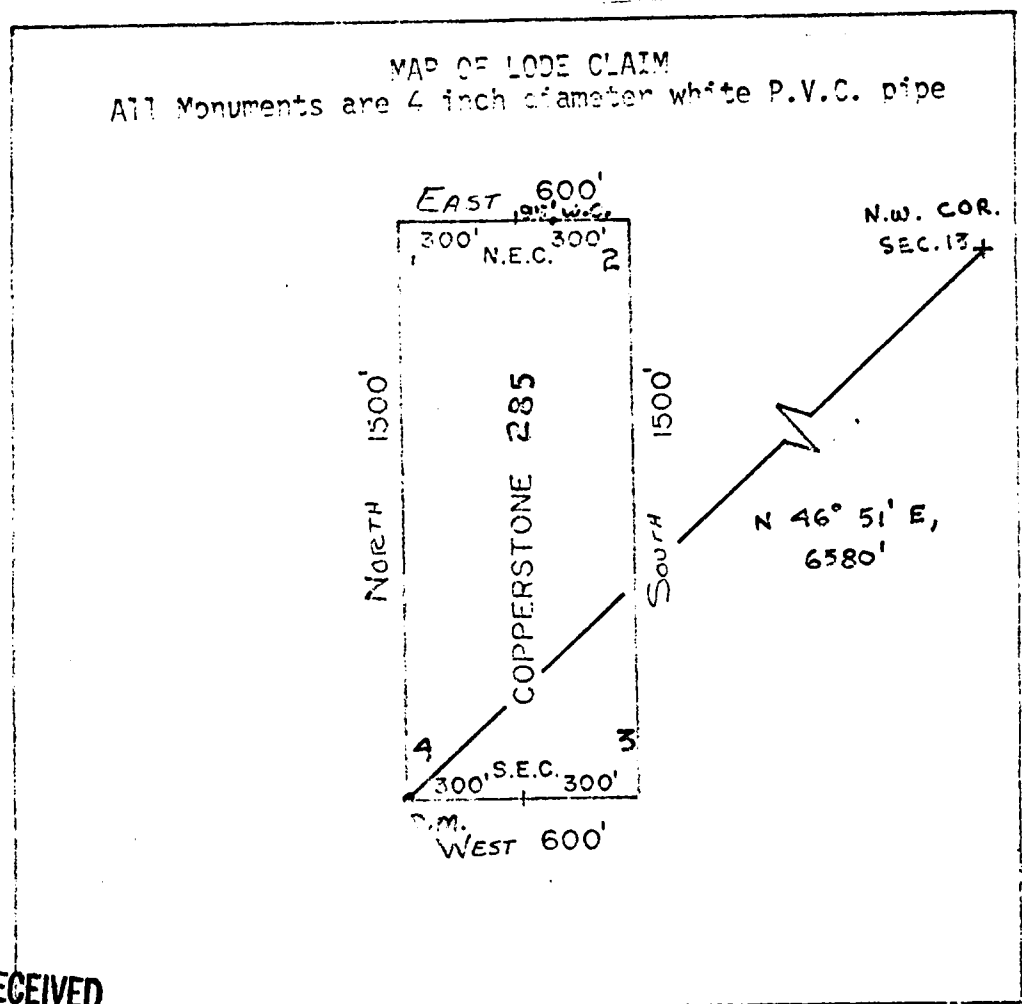
RECORDED IN OFFICIAL RECORDS OF LA PAZ COUNTY, ARIZONA	
MAY 12 11 41 AM '86	
Lois K. Hesse, COUNTY RECORDER	
FEE 5-	PGS 3-3

INDEXED
MICROFILMED

KNOW ALL MEN BY THESE PRESENTS, that Brad Wellington, as Agent for Amoco Minerals Company has located the Copperstone 285 Lode Mining Claim, and by this certificate, and by right of discovery and location, claim 1500 feet, linear and horizontal measurement along the vein thereof, with all its dips, angles and variations as allowed by law, 600 feet on said vein running East from the discovery notice and 1500 feet running North from the discovery notice, and all veins, lodes, ledges, deposits and surface ground within the lines of said claim, situated in the Plamasa Mining District, County of Yuma and State of Arizona, located in the SW 1/4, SEC. 14 + SE 1/4, SEC. 15,

T 6N., R 20 W., G&S R.M., and described by the metes and bounds as follows, to-wit:

- Beginning at Corner No. 1, which is not set; Whence a Witness Corner bears East 395 feet;
- Thence, East 300 feet to the North End Center, which is not set; Whence a Witness Corner bears East 95 feet;
- Thence, East 300 feet to Corner 2;
- Thence, South 1500 feet to Corner 3;
- Thence, West 300 feet to the South End Center;
- Thence, West 300 feet to Corner 4, where the Location Notice is posted; Whence the N.W. Corner of Section 13, T6N., R 20 W., bears N 46° 51' E, 6580 feet;
- Thence, North 1500 feet to Corner 1, the point of beginning.



RECEIVED
B.L.M. AZ STATE OFFICE

APR 26 1982

07:45 A.M.
PHOENIX, ARIZONA

Said lode was located on February 27, 1982

Dated: March 10, 1982

Brad Wellington Agent
Amoco Minerals Company
7000 S. Yosemite
Englewood, CO 80155

A MC 164541

INDEXED

State of Arizona
County of Yuma **07747**

I hereby certify that the within instrument
was filed and recorded at the request of

Amoco Minerals Co.

1982 APR 13 PM 2 47

Docket 1276

Page 598-599


Witness my hand and official seal the day
and year aforesaid.

GLENYS E. SCHMITT

County Recorder

Glenys E. Schmitt
County Recorder

300



MICROFILMED

AMENDED AND ADDITIONAL CERTIFICATE OF LOCATION OF LODE MINING CLAIM

THIS IS TO CERTIFY THAT Cyprus Mines Corporation, a corporation, owner of the Copperstone 286 Lode Mining Claim originally located on February 27, 1982 and recorded in Book 1276, Page(s) 600 of La Paz County, Arizona, hereby amends, locates, and claims in compliance with all federal, state and local laws and customs applicable thereto the following described valuable lode or vein mineral deposit:

The name of this claim is the Copperstone 286 Lode Mining Claim.

This claim is 1500 feet in length and 600 feet in width. The general course of this claim is North-South and it is situated in the Plomosa Mining District, La Paz County, Arizona. The monument at which this location notice is posted lies within the boundaries of the claim within approximately 25 feet of Corner No. 2. This claim runs from the location monument on which this notice is posted 1495 feet in a Northerly direction to the North end line and 5 feet in a Southerly direction to the South end line and is also marked by six monuments, one at each corner and one at the center of each end line of the claim, making the claim in the form of a parallelogram. The location monument at which this notice is posted is situated within Section 14, T. 6 North, R. 20 West, G.&S.R.M., and this claim encompasses portions of the quarter section, subdivision(s), Section(s), Township and Range as follows:

NW 1/4 and SW 1/4 Section 14: T6N, R20W G. & S.R.M.

The locality of this claim with reference to some natural object or permanent monument and additional information (if any) concerning its locality are as follows:

beginning at the Northwest corner of Section 13, T. 6 North R. 20 West, G.&S.R.M., thence South 3000 feet, and West 4800 feet to Corner No. 1; thence East 300 feet to the South End Center; thence East 300 feet to Corner No. 2; thence North 1500 feet to Corner No. 3; thence West 300 feet to the North End Center; thence West 300 feet to Corner No. 4; thence South 1500 feet to Corner No. 1.

This Certificate is prepared, posted, and recorded as an amendment of the original location for the purposes of appropriating under the Mining Law of 1872, as amended, and the laws of the State of Arizona all ground within the boundaries herein defined, and for the purpose of correcting any error, irregularity, omission, incompleteness or defect, if any, which may have existed or may exist in the original location or record thereof, and is made without waiver, abandonment or release of any rights acquired or held under or by virtue of said original location and to secure all the benefits of the mining law. In the event said original location is found to be void, or ineffective for any reason, then this location shall be an original location and this certificate an original certificate.

DATED AND POSTED on the ground the 3rd day of April, 1986.

RECEIVED
B.L.M. AZ STATE OFFICE

JUN 13 1986

7:45 A.M.
PHOENIX, ARIZONA

Locator(s) Cyprus Mines Corporation

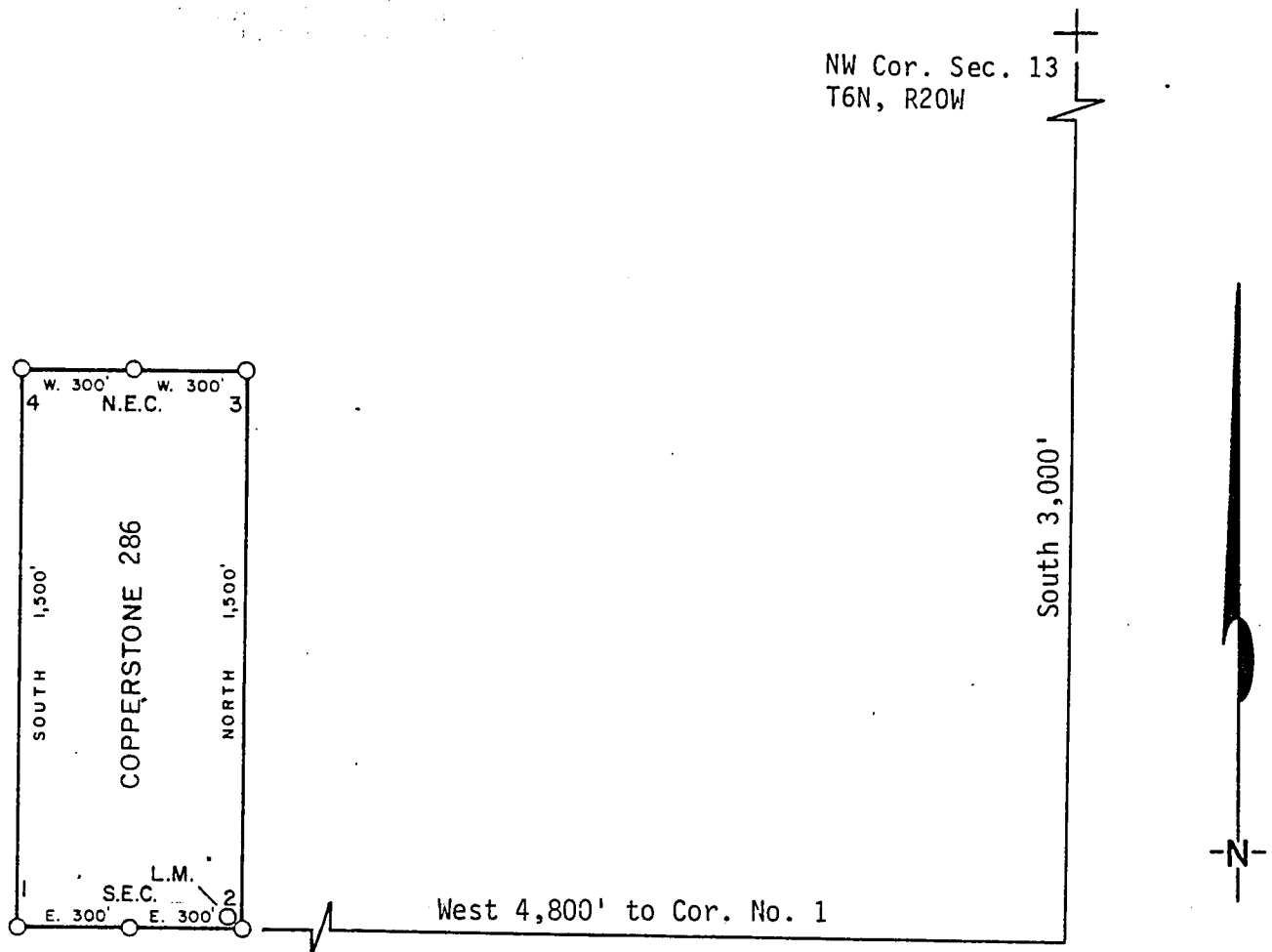
P. O. Box 3299

Englewood, Colorado 80155

By Henry B. [Signature], Agent

PLAT OF LODE CLAIM

(To be Attached to Recorded Copy of Amended and Additional
Certificate of Location Pursuant to A. R. S. & 27-203)



1. Name of Claim Copperstone 286
2. Type of Claim Lode
3. The Claim is located in Sections 14, Township 6N, Range 20W, G. & S. R. M.
4. Scale: 1" = 500'
5. The Claim is situated in La Paz, County, Arizona.
6. Type of corner and location monuments used: 4" diameter P.V.C.

Instructions for Completion:

- (i) If land is surveyed, a corner of the claim must be tied by a course and distance to a monument of the Public Land Survey; if the land is unsurveyed, a corner must be tied by course and distance to an established survey monument of a United States Government Agency or a United States Mineral Monument; if no such monuments are available, one corner of the claim must be tied by course and distance to some prominent natural object or other permanent monument as shown on Plat.


(ii) North arrow must be shown on Plat.

Bearing and distances between corners must be shown on Plat.

RECEIVED
B.L.M. AZ STATE OFFICE

JUN 13 1986

7:45 A.M.
PHOENIX, ARIZONA



RECORDED IN OFFICIAL RECORDS
OF LA PAZ COUNTY, ARIZONA

MAY 12 11 41 AM '86

Nois K. Hesse COUNTY RECORDER

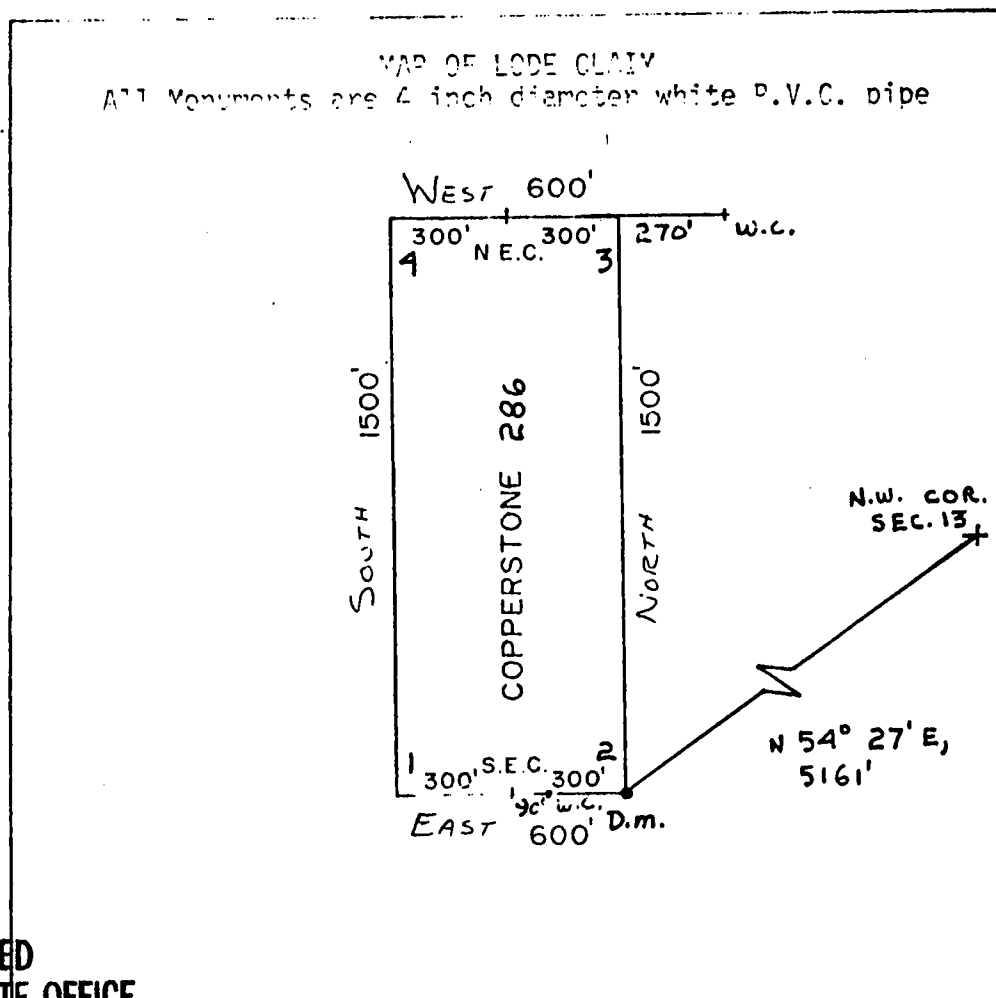
FEE 51 PGS 3-3

INDEXED
MICROFILMED

DK: 1276 PAGE 600
KNOW ALL MEN BY THESE PRESENTS, that Brad Hollington, as Agent for Amoco Minerals Company has located the Copperstone 286 Lode Mining Claim, and by this certificate, and by right of discovery and location, claim 1500 feet, linear and horizontal measurement along the vein thereof, with all its dips, angles and variations as allowed by law, 600 feet on said vein running West from the discovery notice and 1500 feet running North from the discovery notice, and all veins, lodes, ledges, deposits and surface ground within the lines of said claim, situated in the Plamosa Mining District, County of Yuma and State of Arizona, located in the NE 1/4, SEC. 15 & NW 1/4, SEC. 14,

T 6N., R 20W., G&S R.M., and described by the metes and bounds as follows, to-wit:

- Beginning at Corner No. 1, which is not set; Whence a Witness Corner bears East 390 feet;
- Thence, East 300 feet to the South End Center, which is not set; Whence a Witness Corner bears East 90 feet;
- Thence, East 300 feet to Corner 2, where the Location Notice is posted; Whence the N.W. Corner of Section 13, T6N., R 20 W., bears N 54° 27' E, 5161 feet;
- Thence, North 1500 feet to Corner 3, which is not set; Whence a Witness Corner bears East 270 feet;
- Thence, West 300 feet to the North End Center, which is not set; Whence a Witness Corner bears East 570 feet;
- Thence, West 300 feet to Corner 4, which is not set; Whence a Witness Corner bears East 870 feet;
- Thence, South 1500 feet to Corner 1, the point of beginning.



RECEIVED
B.L.M. AZ STATE OFFICE

APR 26 1982

07:45 A.M.
PHOENIX, ARIZONA

Said lode was located on February 27, 1982

Dated: March 10, 1982

Brad Kelly Agent
Amoco Minerals Company
7000 S. Yosemite
Englewood, CO 80155

INDEXED

State of Arizona
County of Yuma

07748

I hereby certify that the within instrument
was filed and recorded at the request of

Amoco Minerals Co.

1982 APR 13 PM 2 47


Docket 1276

Page 600-601

Witness my hand and official seal the day
and year aforesaid.

GLENYS E. SCHMITT

Glenys E. Schmitt
County Recorder
Deputy Recorder



300
MICROFILMED

ARIZONA

AMENDED AND ADDITIONAL CERTIFICATE OF LOCATION OF LODE MINING CLAIM

THIS IS TO CERTIFY THAT Cyprus Mines Corporation, a corporation, owner of the Copperstone 287 Lode Mining Claim originally located on February 27, 1982 and recorded in Book 1276, Page(s) 602 of La Paz County, Arizona, hereby amends, locates, and claims in compliance with all federal, state and local laws and customs applicable thereto the following described valuable lode or vein mineral deposit:

The name of this claim is the Copperstone 287 Lode Mining Claim.

This claim is 1500 feet in length and 600 feet in width. The general course of this claim is North-South and it is situated in the Plomosa Mining District, La Paz County, Arizona. The monument at which this location notice is posted lies within the boundaries of the claim within approximately 25 feet of Corner No. 1. This claim runs from the location monument on which this notice is posted 1495 feet in a Northerly direction to the North end line and 5 feet in a Southerly direction to the South end line and is also marked by six monuments, one at each corner and one at the center of each end line of the claim, making the claim in the form of a parallelogram. The location monument at which this notice is posted is situated within Section 14, T. 6 North, R. 20 West, G.&S.R.M., and this claim encompasses portions of the quarter section, subdivision(s), Section(s), Township and Range as follows:

NW 1/4 and SW 1/4 Section 14: T6N, R20W G. + S. R. M.

The locality of this claim with reference to some natural object or permanent monument and additional information (if any) concerning its locality are as follows:

beginning at the Northwest corner of Section 13, T. 6 North R. 20 West, G.&S.R.M., thence South 3000 feet, and West 3600 feet to Corner No. 1; thence West 300 feet to the South End Center; thence West 300 feet to Corner No. 2; thence North 1500 feet to Corner No. 3; thence East 300 feet to the North End Center; thence East 300 feet to Corner No. 4; thence South 1500 feet to Corner No. 1.

This Certificate is prepared, posted, and recorded as an amendment of the original location for the purposes of appropriating under the Mining Law of 1872, as amended, and the laws of the State of Arizona all ground within the boundaries herein defined, and for the purpose of correcting any error, irregularity, omission, incompleteness or defect, if any, which may have existed or may exist in the original location or record thereof, and is made without waiver, abandonment or release of any rights acquired or held under or by virtue of said original location and to secure all the benefits of the mining law. In the event said original location is found to be void, or ineffective for any reason, then this location shall be an original location and this certificate an original certificate.

DATED AND POSTED on the ground the 3rd day of April, 1986.

RECEIVED
B.L.M. AZ STATE OFFICE

JUN 13 1986

7:45 A.M.
PHOENIX, ARIZONA

Locator(s) Cyprus Mines Corporation

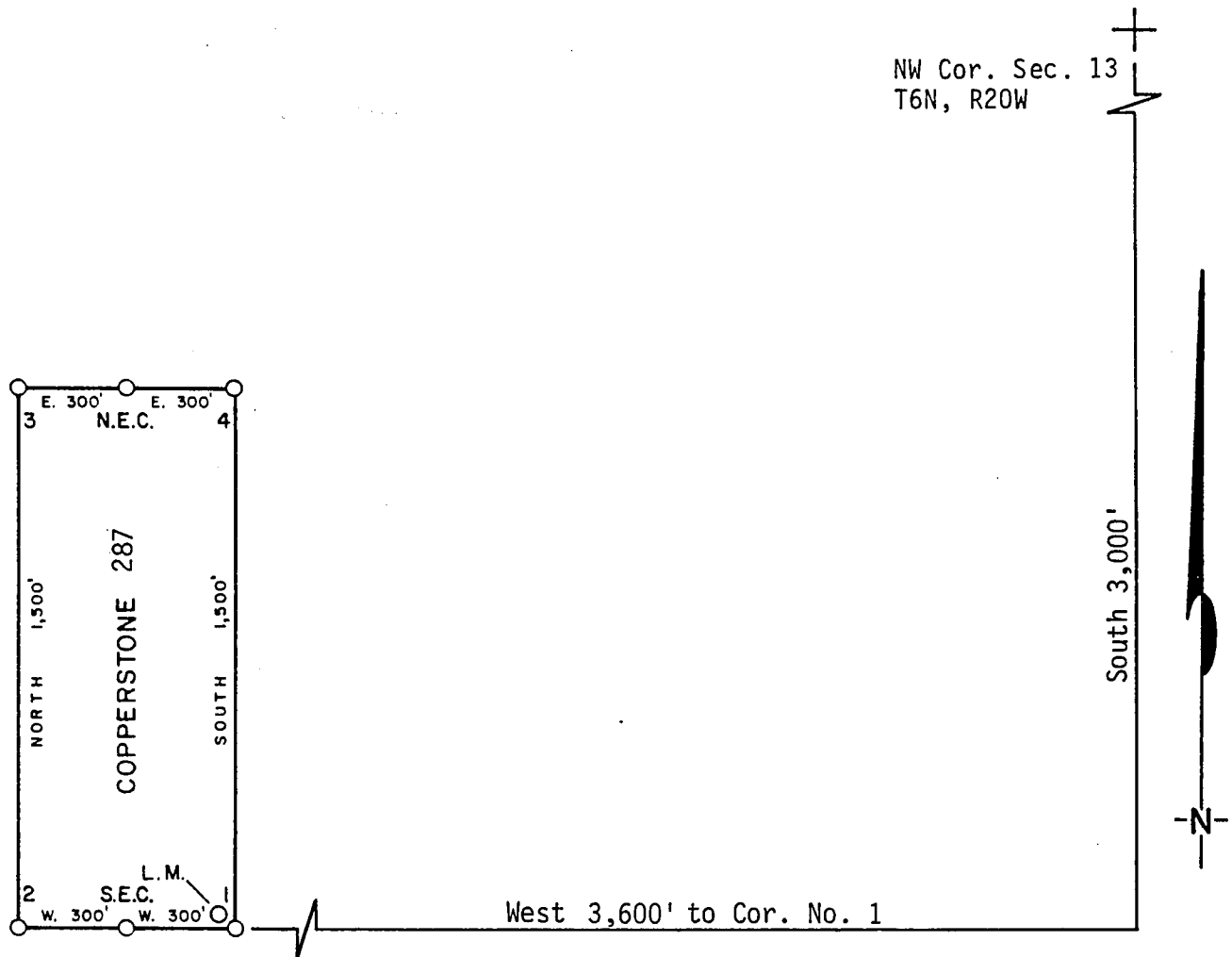
P. O. Box 3299

Englewood, Colorado 80155

By [Signature], Agent

PLAT OF LODE CLAIM

(To be Attached to Recorded Copy of Amended and Additional
Certificate of Location Pursuant to A. R. S. & 27-203)



1. Name of Claim Copperstone 287
2. Type of Claim Lode
3. The Claim is located in Sections 14, Township 6N, Range 20W, G. & S. R. M.
4. Scale: 1" = 500'
5. The Claim is situated in La Paz, County, Arizona.
6. Type of corner and location monuments used: 4" diameter P.V.C.

Instructions for Completion:

(i) If land is surveyed, a corner of the claim must be tied by a course and distance to a monument of the Public Land Survey; if the land is unsurveyed, a corner must be tied by course and distance to an established survey monument of a United States Government Agency or a United States Mineral Monument; if no such monuments are available, one corner of the claim must be tied by course and distance to some prominent natural object or other permanent monument as shown on Plat.


(ii) North arrow must be shown on Plat.

(iii) Bearing and distances between corners must be shown on Plat.

RECEIVED
B.L.M. AZ STATE

JUN 13 1986

7:45
PHOENIX, AZ

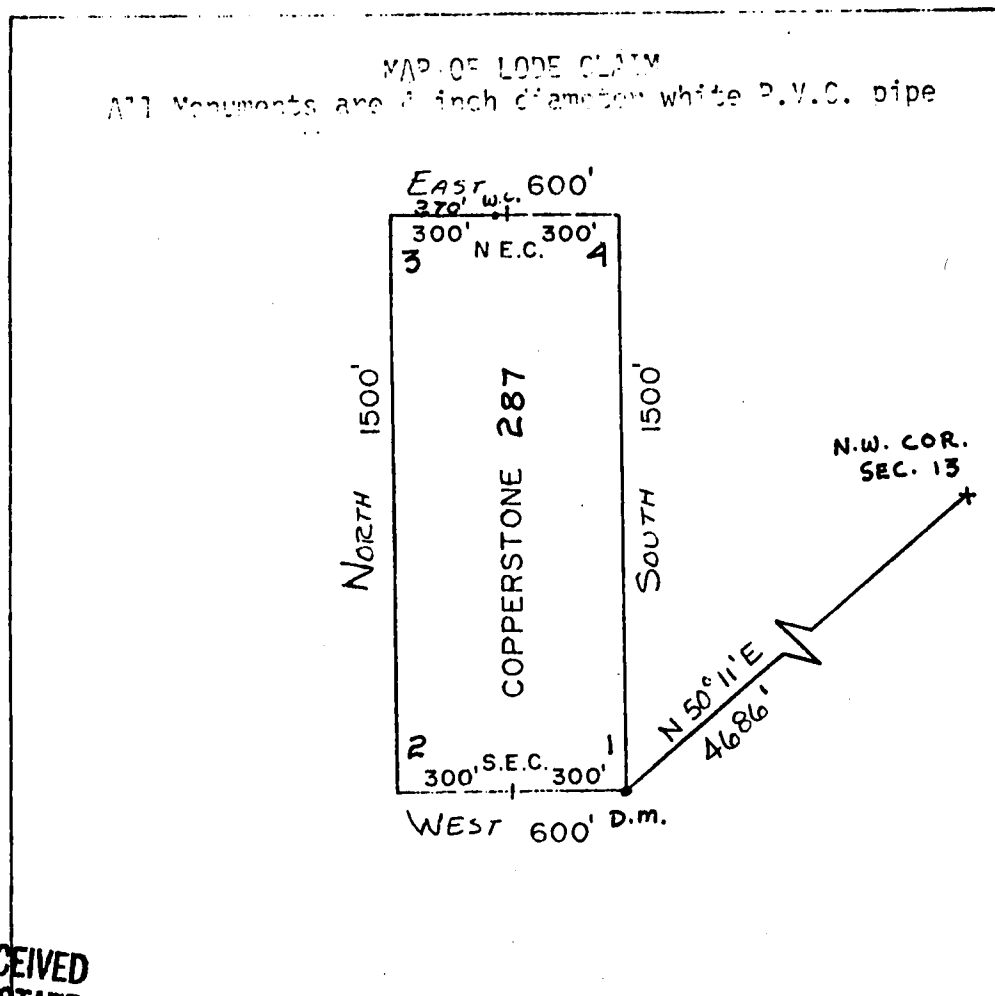


INDEXED
MICROFILMED

DKT 1276 PAGE 602
KNOW ALL MEN BY THESE PRESENTS That Brad Sellington, as Agent for Amoco Minerals Company
has located the Copperstone 287 Lode Mining Claim, and by this certificate, and by right of discovery and location, claim 1500 feet, linear and horizontal measurement along the vein thereof, with all its dips, angles and variations as allowed by law, 600 feet on said vein running West from the discovery notice and 1500 feet running North from the discovery notice, and all veins, lodes, ledges, deposits and surface ground within the lines of said claim, situated in the Plamosa Mining District, County of Yuma and State of Arizona, located in the NE 1/4, SEC. 15 + NW 1/4, SEC. 14,

T 6N., R 20W., G&S R.M., and described by the metes and bounds as follows, to-wit:

Beginning at Corner No. 1; Whence the N.W. Corner of Section 13, T6N., R 20W., bears N 50° 11' E, 4686 feet;
Thence, West 300 feet to the South End Center;
Thence, West 300 feet to Corner 2;
Thence, North 1500 feet to Corner 3, which is not set; Whence a Witness Corner bears East 270 feet;
Thence, East 300 feet to the North End Center;
Thence, East 300 feet to Corner 4;
Thence, South 1500 feet to Corner 1, the point of beginning.



A MC 164543

RECEIVED
B.L.M. AZ STATE OFFICE

APR 26 1982

07:45 A.M.
PHOENIX, ARIZONA

Said lode was located on February 27, 1982

Dated: March 10, 1982

Brad Sellington Agent
Amoco Minerals Company
7000 S. Yosemite
Englewood, CO 80155

State of Arizona
County of Yuma

07749

INDEXED

I hereby certify that the within instrument
was filed and recorded at the request of

Amoco Minerals Co.

1982 APR 13 PM 2 47

Docket 1276

Page 602-603

Witness my hand and official seal the day
and year aforesaid.

GLENYS E. SCHMITT

Glenys E. Schmitt
County Recorder
Deputy Recorder

300



MICROFILMED

ARIZONA

AMENDED AND ADDITIONAL CERTIFICATE OF LOCATION OF LODE MINING CLAIM

THIS IS TO CERTIFY THAT Cyprus Mines Corporation, a corporation, owner of the Copperstone 288 Lode Mining Claim originally located on February 27, 1982 and recorded in Book 1276, Page(s) 604 of La Paz County, Arizona, hereby amends, locates, and claims in compliance with all federal, state and local laws and customs applicable thereto the following described valuable lode or vein mineral deposit:

The name of this claim is the Copperstone 288 Lode Mining Claim.

This claim is 1500 feet in length and 600 feet in width. The general course of this claim is North-South and it is situated in the Plomosa Mining District, La Paz County, Arizona. The monument at which this location notice is posted lies within the boundaries of the claim within approximately 25 feet of Corner No. 1. This claim runs from the location monument on which this notice is posted 1495 feet in a Northerly direction to the North end line and 5 feet in a Southerly direction to the South end line and is also marked by six monuments, one at each corner and one at the center of each end line of the claim, making the claim in the form of a parallelogram. The location monument at which this notice is posted is situated within Section 14, T. 6 North, R. 20 West, G.&S.R.M., and this claim encompasses portions of the quarter section, subdivision(s), Section(s), Township and Range as follows:

NW 1/4 and SW 1/4 Section 14: T6N, R20W G. + S.R.M.

The locality of this claim with reference to some natural object or permanent monument and additional information (if any) concerning its locality are as follows:

beginning at the Northwest corner of Section 13, T. 6 North R. 20 West, G.&S.R.M., thence South 3000 feet, and West 3600 feet to Corner No. 1; thence East 300 feet to the South End Center; thence East 300 feet to Corner No. 2; thence North 1500 feet to Corner No. 3; thence West 300 feet to the North End Center; thence West 300 feet to Corner No. 4; thence South 1500 feet to Corner No. 1.

This Certificate is prepared, posted, and recorded as an amendment of the original location for the purposes of appropriating under the Mining Law of 1872, as amended, and the laws of the State of Arizona all ground within the boundaries herein defined, and for the purpose of correcting any error, irregularity, omission, incompleteness or defect, if any, which may have existed or may exist in the original location or record thereof, and is made without waiver, abandonment or release of any rights acquired or held under or by virtue of said original location and to secure all the benefits of the mining law. In the event said original location is found to be void, or ineffective for any reason, then this location shall be an original location and this certificate an original certificate.

DATED AND POSTED on the ground the 3rd day of April, 1986.

RECEIVED

B.L.M. AZ STATE OFFICE

JUN 13 1986

7:45 A.M.
PHOENIX, ARIZONA

Locator(s) Cyprus Mines Corporation

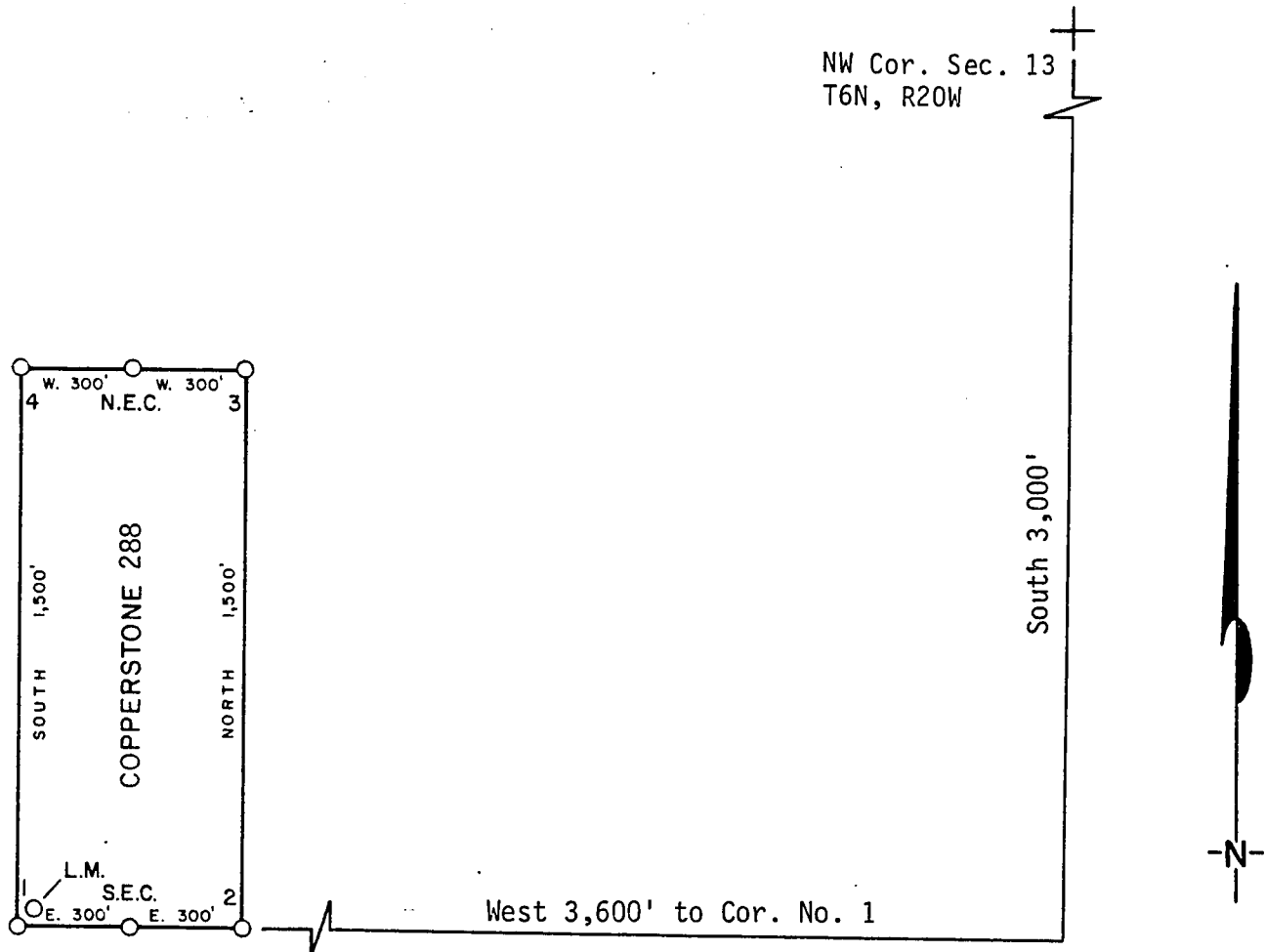
P. O. Box 3299

Englewood, Colorado 80155

By Henry B. [Signature], Agent

PLAT OF LODE CLAIM

(To be Attached to Recorded Copy of Amended and Additional
Certificate of Location Pursuant to A. R. S. & 27-203)



1. Name of Claim Copperstone 288
2. Type of Claim Lode
3. The Claim is located in Sections 14, Township 6N, Range 20W, G. & S. R. M.
4. Scale: 1" = 500'
5. The Claim is situated in La Paz, County, Arizona.
6. Type of corner and location monuments used: 4" diameter P.V.C.

Instructions for Completion:

- (i) If land is surveyed, a corner of the claim must be tied by a course and distance to a monument of the Public Land Survey; if the land is unsurveyed, a corner must be tied by course and distance to an established survey monument of a United States Government Agency or a United States Mineral Monument; if no such monuments are available, one corner of the claim must be tied by course and distance to some prominent natural object or other permanent monument as shown on Plat.

RECEIVED
B.L.M. AZ STATE OFFICE


JUN 13 1986

7:45 p.m.

PHOENIX, AZ

- (ii) North arrow must be shown on Plat.
(iii) Bearing and distances between corners must be shown on Plat.

86- 2522

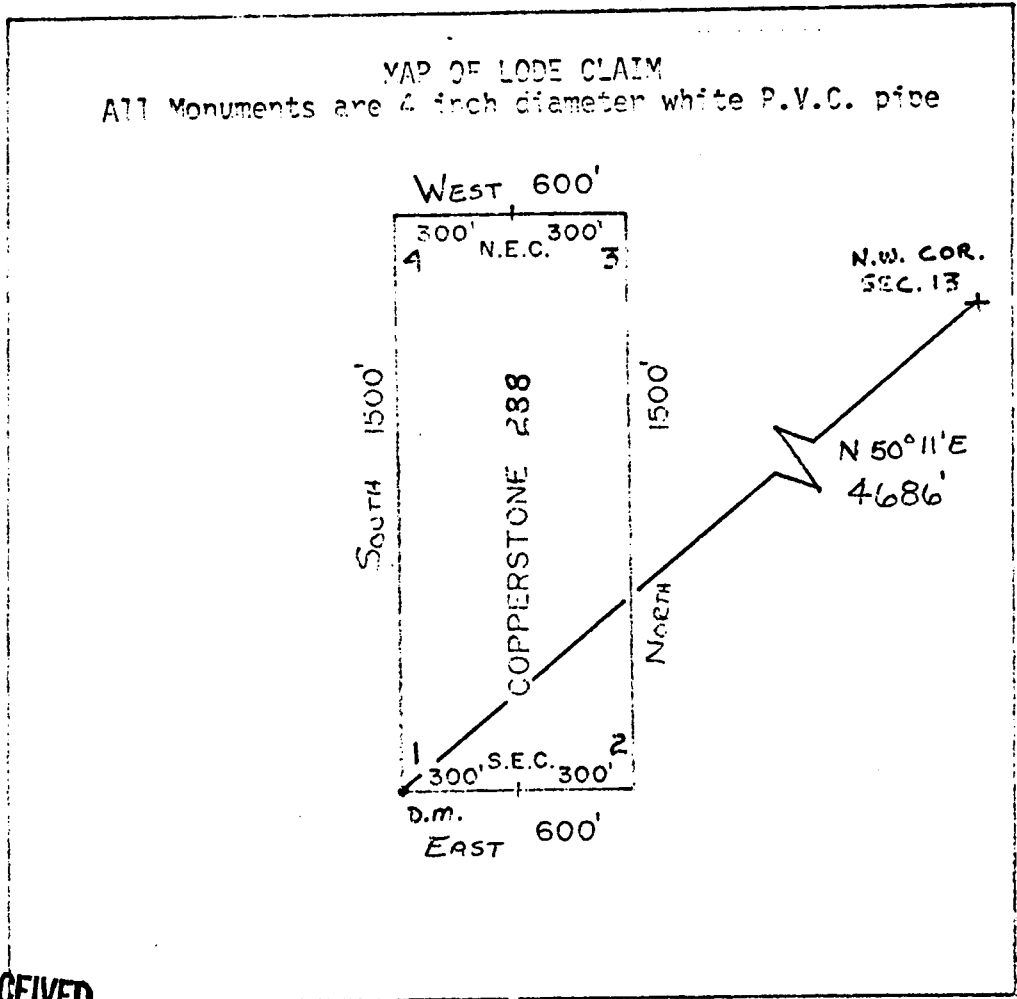


INDEXED
MICROFILMED

KNOW ALL MEN BY THESE PRESENTS that Brad Wellington, as Agent for Amoco Minerals Company has located the Copperstone 288 Lode Mining Claim, and by this certificate, and by right of discovery and location, claim 1500 feet, linear and horizontal measurement along the vein thereof, with all its dips, angles and variations as allowed by law, 600 feet on said vein running East from the discovery notice and 1500 feet running North from the discovery notice, and all veins, lodes, ledges, deposits and surface ground within the lines of said claim, situated in the Plamosa Mining District, County of Yuma and State of Arizona, located in the NW 1/4, SEC. 14,

T 6N., R 20W., G&S R.M., and described by the metes and bounds as follows, to-wit:

Beginning at Corner No. 1; Whence the N.W. Corner of Section 13, T6N., R 20W., bears N 50° 11' E, 4686 feet;
 Thence, EAST 300 feet to the South End Center;
 Thence, EAST 300 feet to Corner 2;
 Thence, NORTH 1500 feet to Corner 3;
 Thence, NORTH 300 feet to the North End Center;
 Thence, WEST 300 feet to Corner 4;
 Thence, WEST 1500 feet to Corner 1, the point of beginning.



1" = 500'

RECEIVED
 B.L.M. AZ STATE OFFICE
 APR 26 1982
 07:45 A.M.
 PHOENIX, ARIZONA

Said lode was located on February 27, 1982
 Dated: March 10, 1982

Brad Wellington Agent
 Amoco Minerals Company
 7000 S. Yosemite
 Englewood, CO 80155

A MC 164544

07750

INDEXED

State of Arizona
County of Yuma ss


I hereby certify that the within instrument
was filed and recorded at the request of
Amoco Minerals Co.

1982 APR 13 PM 2 47
Docket 1276
Page 604-605

Witness my hand and official seal the day
and year aforesaid.

GLENYS E. SCHMITT

Glenys E. Schmitt
County Recorder
300



MICROFILMED

ARIZONA

AMENDED AND ADDITIONAL CERTIFICATE OF LOCATION OF LODE MINING CLAIM

THIS IS TO CERTIFY THAT Cyprus Mines Corporation, a corporation, owner of the Copperstone 289 Lode Mining Claim originally located on February 27, 1902 and recorded in Book 1276, Page(s) 606 of La Paz County, Arizona, hereby amends, locates, and claims in compliance with all federal, state and local laws and customs applicable thereto the following described valuable lode or vein mineral deposit:

The name of this claim is the Copperstone 289 Lode Mining Claim.

This claim is 1500 feet in length and 600 feet in width. The general course of this claim is North-South and it is situated in the Plomosa Mining District, La Paz County, Arizona. The monument at which this location notice is posted lies within the boundaries of the claim within approximately 25 feet of Corner No. 1. This claim runs from the location monument on which this notice is posted 1495 feet in a Northerly direction to the North end line and 5 feet in a Southerly direction to the South end line and is also marked by six monuments, one at each corner and one at the center of each end line of the claim, making the claim in the form of a parallelogram. The location monument at which this notice is posted is situated within Section 14, T. 6 North, R. 20 West, G.&S.R.M., and this claim encompasses portions of the quarter section, subdivision(s), Section(s), Township and Range as follows:

NW 1/4 and SW 1/4 Section 14: T6N, R20W G. + S.R.M.
NE 1/4 and SE 1/4 Section 14: T6N, R20W G. + S.R.M.

The locality of this claim with reference to some natural object or permanent monument and additional information (if any) concerning its locality are as follows:

beginning at the Northwest corner of Section 13, T. 6 North R. 20 West, G.&S.R.M., thence South 3000 feet, and West 2400 feet to Corner No. 1;
 thence West 300 feet to the South End Center;
 thence West 300 feet to Corner No. 2;
 thence North 1500 feet to Corner No. 3;
 thence East 300 feet to the North End Center;
 thence East 300 feet to Corner No. 4;
 thence South 1500 feet to Corner No. 1.

This Certificate is prepared, posted, and recorded as an amendment of the original location for the purposes of appropriating under the Mining Law of 1872, as amended, and the laws of the State of Arizona all ground within the boundaries herein defined, and for the purpose of correcting any error, irregularity, omission, incompleteness or defect, if any, which may have existed or may exist in the original location or record thereof, and is made without waiver, abandonment or release of any rights acquired or held under or by virtue of said original location and to secure all the benefits of the mining law. In the event said original location is found to be void, or ineffective for any reason, then this location shall be an original location and this certificate an original certificate.

DATED AND POSTED on the ground the 3rd day of April, 1986.

RECEIVED
B.L.M. AZ STATE OFFICE

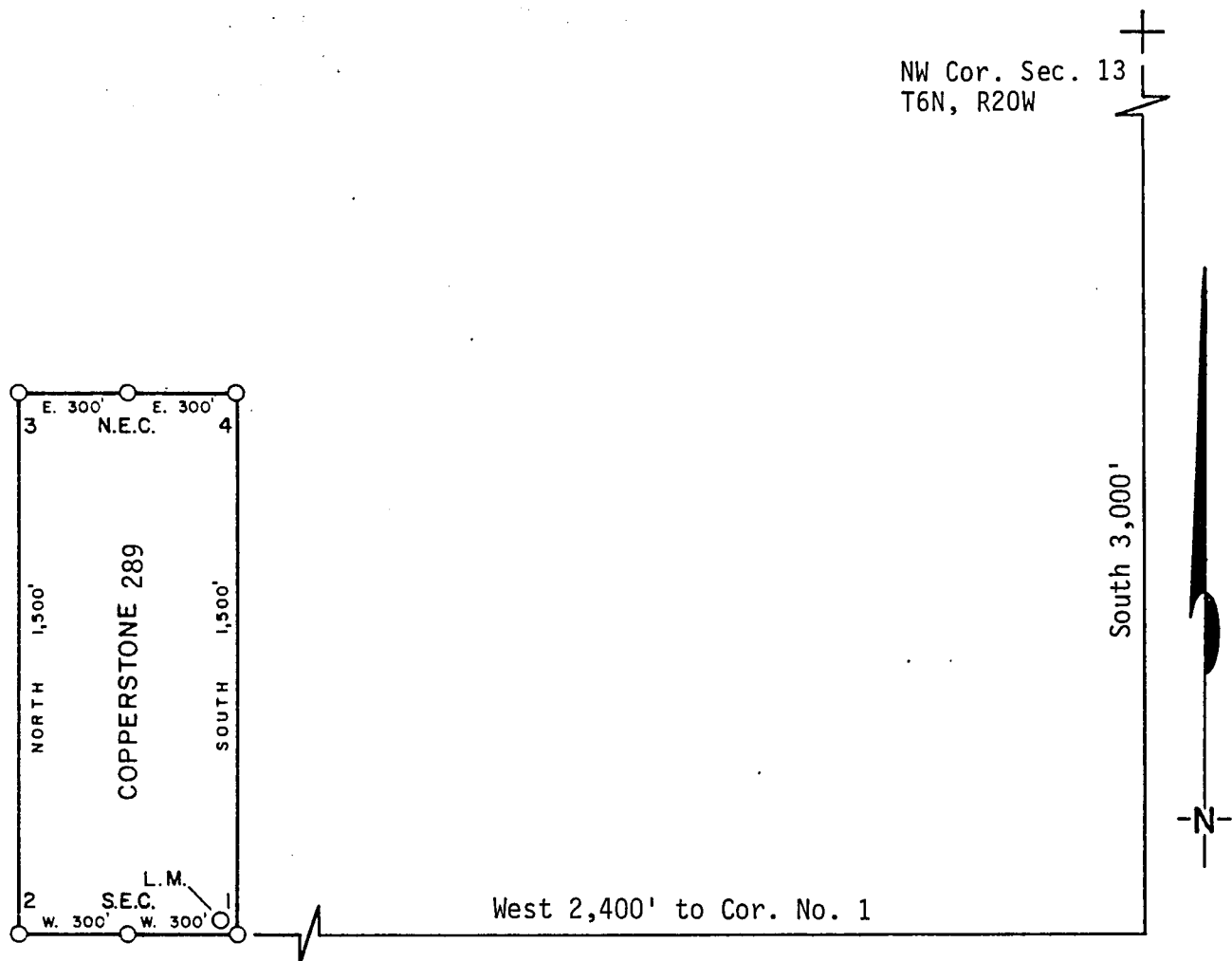
JUN 13 1986

7:45 A.M.
PHOENIX, ARIZONA

Locator(s) Cyprus Mines Corporation
P. O. Box 3299
Englewood, Colorado 80155
 By X. [Signature], Agent

PLAT OF LODE CLAIM

(To be Attached to Recorded Copy of Amended and Additional
Certificate of Location Pursuant to A. R. S. & 27-203)



1. Name of Claim Copperstone 289
2. Type of Claim Lode
3. The Claim is located in Sections 14, Township 6N,
Range 20W, G. & S. R. M.
4. Scale: 1" = 500'
5. The Claim is situated in La Paz, County, Arizona.
6. Type of corner and location monuments used: 4" diameter P.V.C.

Instructions for Completion:


- (i) If land is surveyed, a corner of the claim must be tied by a course and distance to a monument of the Public Land Survey; if the land is unsurveyed, a corner must be tied by course and distance to an established survey monument of a United States Government Agency or a United States Mineral Monument; if no such monuments are available, one corner of the claim must be tied by course and distance to some prominent natural object or other permanent monument as shown on Plat.
- (ii) North arrow must be shown on Plat.
- (iii) Bearing and distances between corners must be shown on Plat.

RECEIVED
B.L.M. AZ STATE

JUN 13 1986

7:40
PHOENIX, ARIZ.

86- 2523



RECORDED IN OFFICIAL RECORDS
OF LA PAZ COUNTY, ARIZONA

MAY 12 11 41 AM '86

Nois K. Hesse, COUNTY RECORDER

FEE 5- PGS 3-3

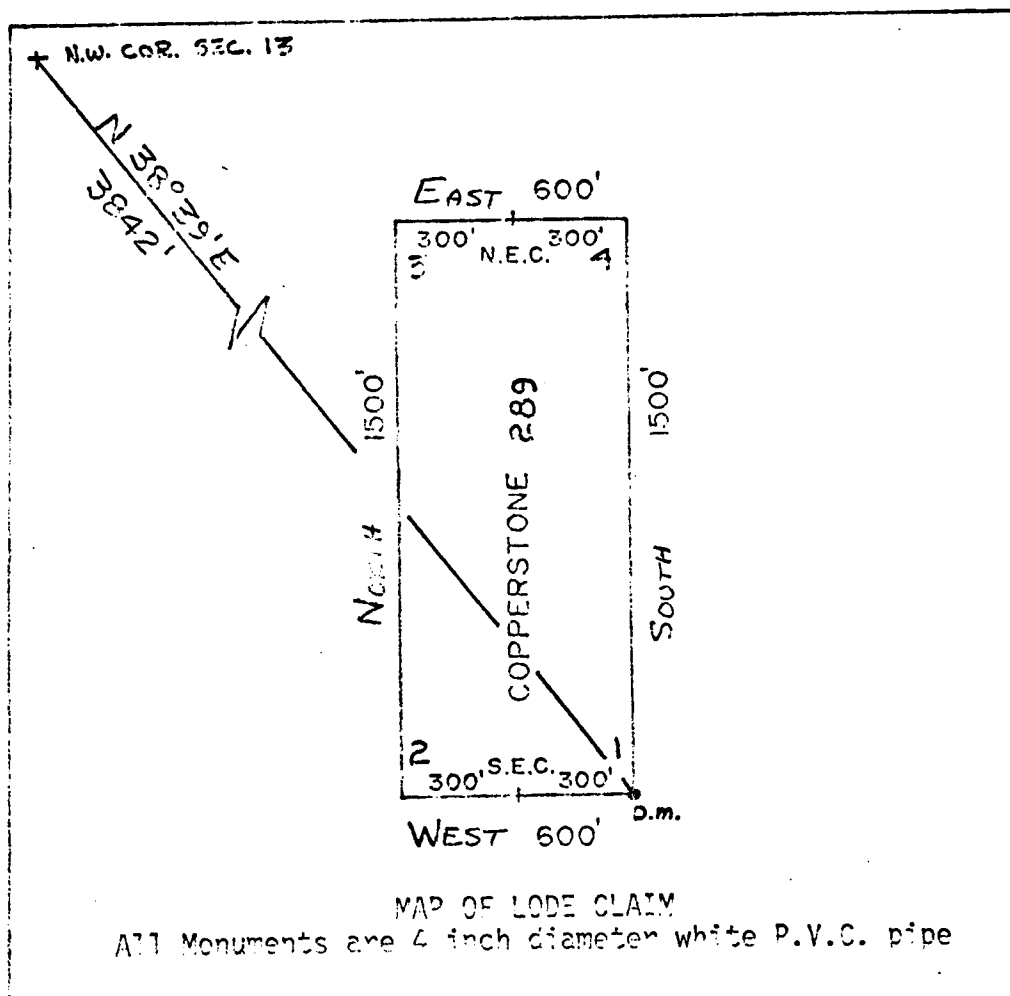
INDEXED
MICROFILMED

KNOW ALL MEN BY THESE PRESENTS that Brad Wellington, as Agent for Amoco Minerals Company

has located the Copperstone 289 Lode Mining Claim, and by this certificate, and by right of discovery and location, claim 1500 feet, linear and horizontal measurement along the vein thereof, with all its dips, angles and variations as allowed by law, 600 feet on said vein running West from the discovery notice and 1500 feet running North from the discovery notice, and all veins, lodes, ledges, deposits and surface ground within the lines of said claim, situated in the Plamosa Mining District, County of Yuma and State of Arizona, located in the NW - SW 1/4, Sec. 14,

T 6N., R 20 W., G&S R.M., and described by the metes and bounds as follows, to-wit:

Beginning at Corner No. 1; Whence the N.W. Corner of Section 13, T6N., R.20W., bears N 38° 39' E, 3842 feet;
 Thence, WEST 300 feet to the SOUTH End Center;
 Thence, WEST 300 feet to Corner 2;
 Thence, NORTH 1500 feet to Corner 3;
 Thence, EAST 300 feet to the NORTH End Center;
 Thence, EAST 300 feet to Corner 4;
 Thence, SOUTH 1500 feet to Corner 1, the point of beginning.



RECEIVED
B.L.M. AZ STATE OFFICE

APR 26 1982

07:45 A.M.
PHOENIX, ARIZONA

Said lode was located on February 27, 1982

Dated: March 10, 1982

Brad Wellington
Agent
Amoco Minerals Company
7000 S. Yosemite
Englewood, CO 80155

A MC 164545

INDEXED

State of Arizona
County of Yuma

07751

I hereby certify that the within instrument
was filed and recorded at the request of
Amoco Minerals Co.

1982 APR 13 PM 2 47

Decket *1276*


Page *606-607*

Witness my hand and official seal the day
and year aforesaid.

GLENYS E. SCHMITT

Glenys E. Schmitt
County Recorder
Recorder

300



MICROFILMED

AMENDED AND ADDITIONAL CERTIFICATE OF LOCATION OF LODE MINING CLAIM

THIS IS TO CERTIFY THAT Cyprus Mines Corporation, a corporation, owner of the Copperstone 290 Lode Mining Claim originally located on February 27, 1982 and recorded in Book 1276, Page(s) 608 of La Paz County, Arizona, hereby amends, locates, and claims in compliance with all federal, state and local laws and customs applicable thereto the following described valuable lode or vein mineral deposit:

The name of this claim is the Copperstone 290 Lode Mining Claim. This claim is 1500 feet in length and 600 feet in width. The general course of this claim is North-South and it is situated in the Plomosa Mining District, La Paz County, Arizona. The monument at which this location notice is posted lies within the boundaries of the claim within approximately 25 feet of Corner No. 1. This claim runs from the location monument on which this notice is posted 1495 feet in a Northerly direction to the North end line and 5 feet in a Southerly direction to the South end line and is also marked by six monuments, one at each corner and one at the center of each end line of the claim, making the claim in the form of a parallelogram. The location monument at which this notice is posted is situated within Section 14, T. 6 North, R. 20 West, G.&S.R.M., and this claim encompasses portions of the quarter section, subdivision(s), Section(s), Township and Range as follows:

NE 1/4 and SE 1/4 Section 14: T6N, R20W G. + S.R.M.

The locality of this claim with reference to some natural object or permanent monument and additional information (if any) concerning its locality are as follows:

beginning at the Northwest corner of Section 13, T. 6 North R. 20 West, G.&S.R.M., thence South 3000 feet, and West 2400 feet to Corner No. 1;
thence East 300 feet to the South End Center;
thence East 300 feet to Corner No. 2;
thence North 1500 feet to Corner No. 3;
thence West 300 feet to the North End Center;
thence West 300 feet to Corner No. 4;
thence South 1500 feet to Corner No. 1.

This Certificate is prepared, posted, and recorded as an amendment of the original location for the purposes of appropriating under the Mining Law of 1872, as amended, and the laws of the State of Arizona all ground within the boundaries herein defined, and for the purpose of correcting any error, irregularity, omission, incompleteness or defect, if any, which may have existed or may exist in the original location or record thereof, and is made without waiver, abandonment or release of any rights acquired or held under or by virtue of said original location and to secure all the benefits of the mining law. In the event said original location is found to be void, or ineffective for any reason, then this location shall be an original location and this certificate an original certificate.

DATED AND POSTED on the ground the 3rd day of April, 1986.

RECEIVED
B.L.M. AZ STATE OFFICE

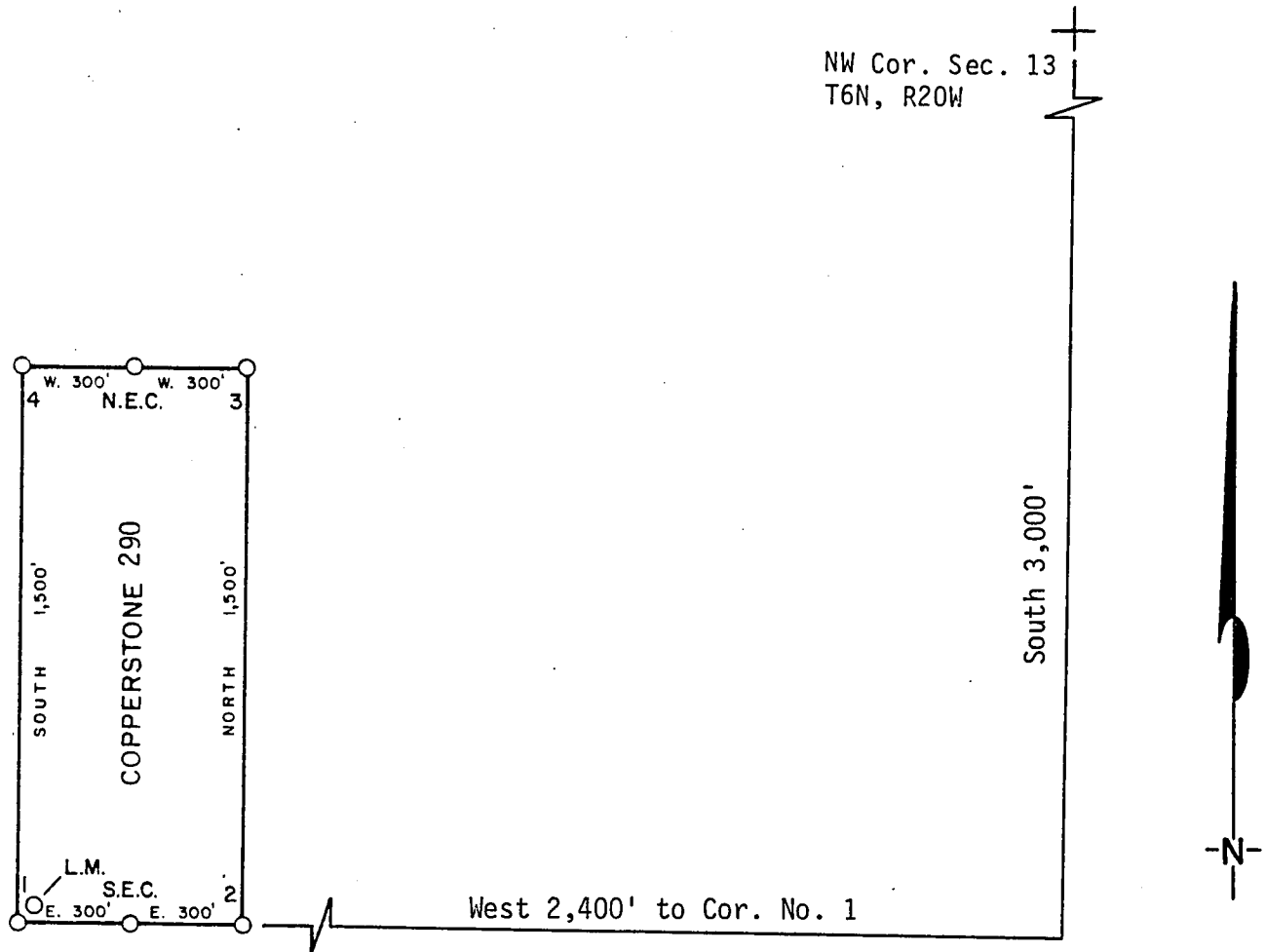
JUN 13 1986

7:45 A.M.
PHOENIX, ARIZONA

Locator(s) Cyprus Mines Corporation
P. O. Box 3299
Englewood, Colorado 80155
By Hans B., Agent

~~PLAT OF LOBE CLAIM~~

(To be Attached to Recorded Copy of Amended and Additional
Certificate of Location Pursuant to A. R. S. & 27-203)



1. Name of Claim Copperstone 290
2. Type of Claim Lode
3. The Claim is located in Sections 14, Township 6N, Range 20W, G. & S. R. M.
4. Scale: 1" = 500'
5. The Claim is situated in La Paz, County, Arizona.
6. Type of corner and location monuments used: 4" diameter P.V.C.

Instructions for Completion:


- (i) If land is surveyed, a corner of the claim must be tied by a course and distance to a monument of the Public Land Survey; if the land is unsurveyed, a corner must be tied by course and distance to an established survey monument of a United States Government Agency or a United States Mineral Monument; if no such monuments are available, one corner of the claim must be tied by course and distance to some prominent natural object or other permanent monument as shown on Plat.
- (ii) North arrow must be shown on Plat.
- (iii) Bearing and distances between corners must be shown on Plat.

RECEIVED
B.L.M. AZ STATE OFFICE

JUN 13 1986

7:45 A.M. (ii)
PHOENIX, ARIZONA (iii)

86- 2524



RECORDED IN OFFICIAL RECORDS
OF LA PAZ COUNTY, ARIZONA

MAY 12 11 41 AM '86

Lois K. Hesse, COUNTY RECORDER

FEE 5- PGS 3-3

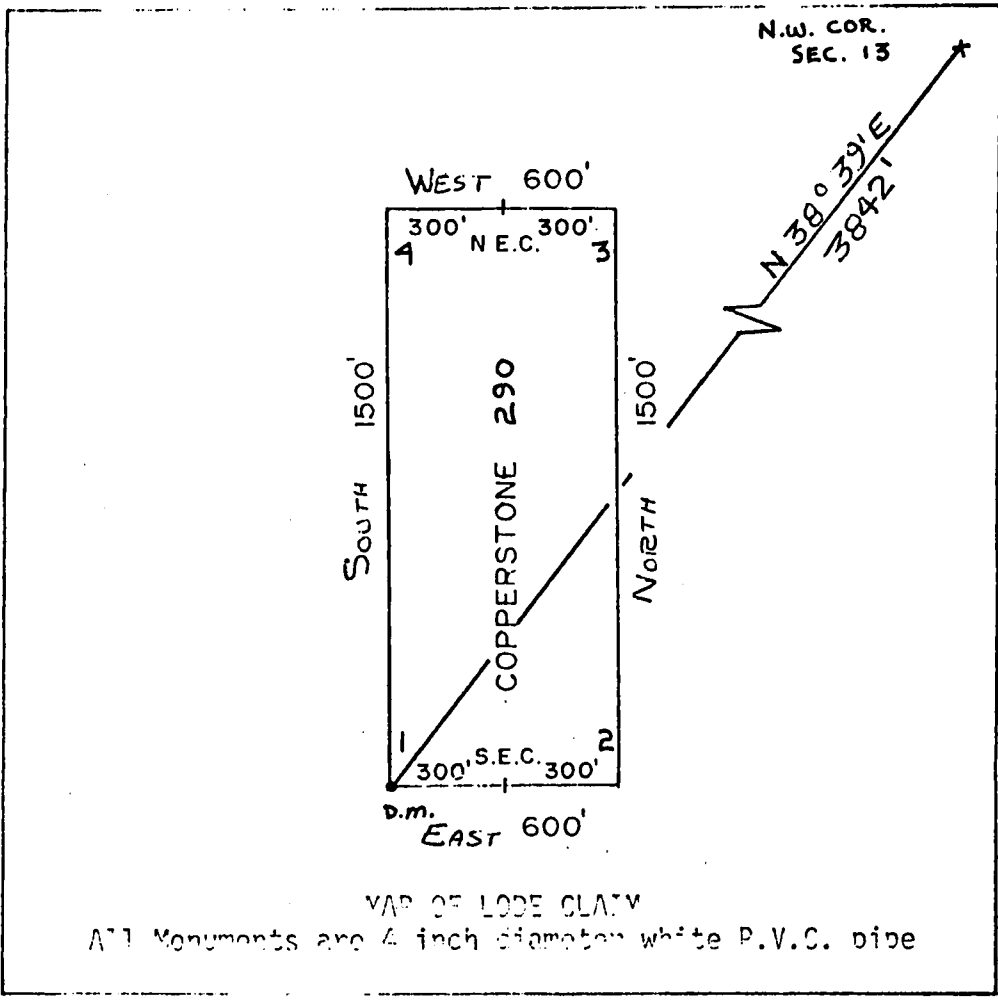
INDEXED

MICROFILMED

DKT 1276 PAGE 608
 KNOW ALL MEN BY THESE PRESENTS that Brad Hollington, as Agent for Amoco Minerals Company
 has located the Copperstone 290 Lode Mining Claim, and by this certificate, and by right of discovery and location, claim 1500 feet, linear and horizontal measurement along the vein thereof, with all its dips, angles and variations as allowed by law, 600 feet on said vein running East from the discovery notice and 1500 feet running North from the discovery notice, and all veins, lodes, ledges, deposits and surface ground within the lines of said claim, situated in the Plamosa Mining District, County of Yuma and State of Arizona, located in the NE, SE, SW & NW 1/4, SEC. 14,

T 6N., R 20W., G&S R.M., and described by the metes and bounds as follows, to-wit:

Beginning at Corner No. 1; Whence the N.W. Corner of Section 13, T6N., R 20W., bears N 38° 39' E, 3842 feet;
 Thence, EAST 300 feet to the SOUTH End Center;
 Thence, EAST 300 feet to Corner 2;
 Thence, NORTH 1500 feet to Corner 3;
 Thence, WEST 300 feet to the NORTH End Center;
 Thence, WEST 300 feet to Corner 4;
 Thence, SOUTH 1500 feet to Corner 1, the point of beginning.



RECEIVED
 B.L.M. AZ STATE OFFICE
 APR 26 1982
 07:45 A.M.
 PHOENIX, ARIZONA

Said lode was located on February 27, 1982
 Dated: March 10, 1982

Brad Hollington
 Amoco Minerals Company
 7000 S. Yosemite
 Englewood, CO 80155
 Agent

A MC 164546

07752

INDEXED

State of Arizona
County of Yuma ss

I hereby certify that the within instrument
was filed and recorded at the request of

Amaco Minerals Co.

1982 APR 13 PM 2 47

Docket


Page

Witness my hand and official seal the day
and year aforesaid.

GLENYS E. SCHMITT

Glenys E. Schmitt
County Recorder
Deputy Recorder

300



MICROFILMED

ARIZONA

AMENDED AND ADDITIONAL CERTIFICATE OF LOCATION OF LODE MINING CLAIM

THIS IS TO CERTIFY THAT Cyprus Mines Corporation, a corporation, owner of the Copperstone 291 Lode Mining Claim originally located on February 27, 1982 and recorded in Book 1276, Page(s) 610 of La Paz County, Arizona, hereby amends, locates, and claims in compliance with all federal, state and local laws and customs applicable thereto the following described valuable lode or vein mineral deposit:

The name of this claim is the Copperstone 291 Lode Mining Claim.

This claim is 1500 feet in length and 600 feet in width. The general course of this claim is North - South and it is situated in the Plomosa Mining District, La Paz County, Arizona. The monument at which this location notice is posted lies within the boundaries of the claim within approximately 25 feet of Corner No. 1. This claim runs from the location monument on which this notice is posted 1495 feet in a Northerly direction to the North end line and 5 feet in a Southerly direction to the South end line and is also marked by six monuments, one at each corner and one at the center of each end line of the claim, making the claim in the form of a parallelogram. The location monument at which this notice is posted is situated within Section 14, T. 6 North, R. 20 West, G.&S.R.M., and this claim encompasses portions of the quarter section, subdivision(s), Section(s), Township and Range as follows:

NW 1/4, NE 1/4 and SE 1/4 Section 14, T6N, R20W G+S.R.M

The locality of this claim with reference to some natural object or permanent monument and additional information (if any) concerning its locality are as follows:

beginning at the Northwest corner of Section 13, T. 6 North R. 20 West, G.&S.R.M., thence South 3000 feet, and West 1200 feet to Corner No. 1;
thence West 300 feet to the South End Center;
thence West 300 feet to Corner No. 2;
thence North 1500 feet to Corner No. 3;
thence East 300 feet to the North End Center;
thence East 300 feet to Corner No. 4;
thence South 1500 feet to Corner No. 1.

This Certificate is prepared, posted, and recorded as an amendment of the original location for the purposes of appropriating under the Mining Law of 1872, as amended, and the laws of the State of Arizona all ground within the boundaries herein defined, and for the purpose of correcting any error, irregularity, omission, incompleteness or defect, if any, which may have existed or may exist in the original location or record thereof, and is made without waiver, abandonment or release of any rights acquired or held under or by virtue of said original location and to secure all the benefits of the mining law. In the event said original location is found to be void, or ineffective for any reason, then this location shall be an original location and this certificate an original certificate.

DATED AND POSTED on the ground the 3rd day of April, 1986.

RECEIVED
B.L.M. AZ STATE OFFICE

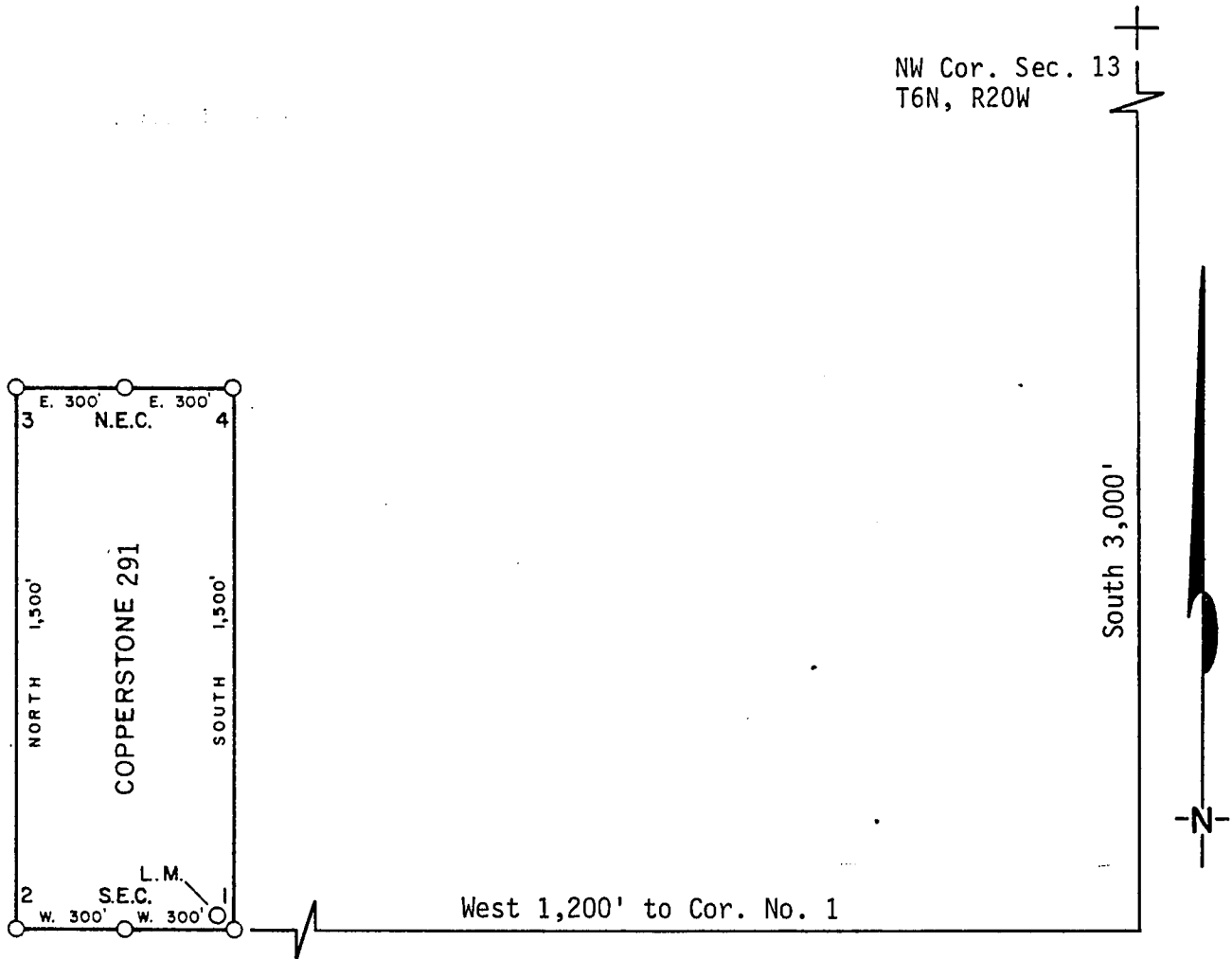
JUN 13 1986

7:45 A.M.
PHOENIX, ARIZONA

Locator(s) Cyprus Mines Corporation
P. O. Box 3299
Englewood, Colorado 80155
By [Signature], Agent

PLAT OF LODE CLAIM

(To be Attached to Recorded Copy of Amended and Additional
Certificate of Location Pursuant to A. R. S. & 27-203)




1. Name of Claim Copperstone 291
2. Type of Claim Lode
3. The Claim is located in Sections 14, Township 6N, Range 20W, G. & S. R. M.
4. Scale: 1" = 500'
5. The Claim is situated in La Paz, County, Arizona.
6. Type of corner and location monuments used: 4" diameter P.V.C.

Instructions for Completion:

- (i) If land is surveyed, a corner of the claim must be tied by a course and distance to a monument of the Public Land Survey; if the land is unsurveyed, a corner must be tied by course and distance to an established survey monument of a United States Government Agency or a United States Mineral Monument; if no such monuments are available, one corner of the claim must be tied by course and distance to some prominent natural object or other permanent monument as shown on Plat.
- (ii) North arrow must be shown on Plat.
- (iii) Bearing and distances between corners must be shown on Plat.

RECEIVED
B.L.M. AZ STATE OFFICE
JUN 13 1986
7:45 A.M.
PHOENIX, ARIZONA

86- 2525



RECORDED IN OFFICIAL RECORDS
OF LA PAZ COUNTY, ARIZONA

MAY 12 11 41 AM '86

Lisa K. Jesse, COUNTY RECORDER

FEES 5- PGS 3-3

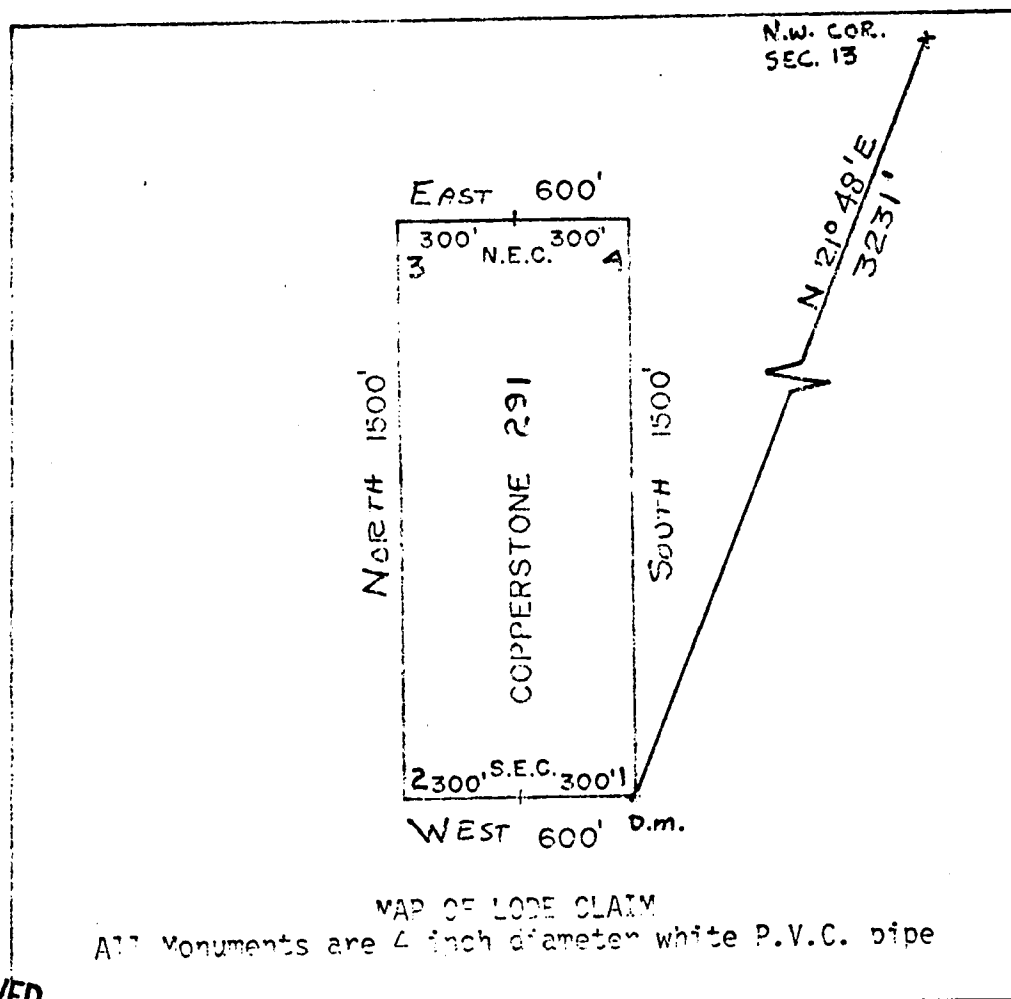
INDEXED
MICROFILMED

KNOW ALL MEN BY THESE PRESENTS that Brad Wellington, as Agent for Amoco Minerals Company

has located the Copperstone 291 Lode Mining Claim, and by this certificate, and by right of discovery and location, claim 1500 feet, linear and horizontal measurement along the vein thereof, with all its dips, angles and variations as allowed by law, 600 feet on said vein running West from the discovery notice and 1500 feet running North from the discovery notice, and all veins, lodes, ledges, deposits and surface ground within the lines of said claim, situated in the Plamosa Mining District, County of Yuma and State of Arizona, located in the NE 1/4, SEC. 14

T 6N., R 20W., G&S R.M., and described by the metes and bounds as follows, to-wit:

Beginning at Corner No. 1; Whence the N.W. Corner of Section 13, T6N., R. 20W., bears N 21° 48' E, 3231 feet;
 Thence, WEST 300 feet to the South End Center;
 Thence, WEST 300 feet to Corner 2;
 Thence, NORTH 1500 feet to Corner 3;
 Thence, EAST 300 feet to the North End Center;
 Thence, EAST 300 feet to Corner 4;
 Thence, SOUTH 1500 feet to Corner 1, the point of beginning.



1" = 500'

RECEIVED
B.L.M. AZ STATE OFFICE

APR 26 1982

07:45 A.M.
PHOENIX, ARIZONA

Said lode was located on February 27, 1982

Dated: March 10, 1982

Brad Kelly
 Amoco Minerals Company
 7000 S. Yosemite
 Englewood, CO 80155

Agent

A MC 164547

07753

INDEXED

State of Arizona
County of Yuma

I hereby certify that the within instrument
was filed and recorded at the request of
Amoco Minerals Co.
1992 APR 13 PM 2 47

Docket 1276
Page 610-611

Witness my hand and official seal the day
and year aforesaid.

GLENYS E. SCHMITT

Glenys E. Schmitt
County Recorder
Deputy Recorder 300



MICROFILMED

ARIZONA

AMENDED AND ADDITIONAL CERTIFICATE OF LOCATION OF LODE MINING CLAIM

THIS IS TO CERTIFY THAT Cyprus Mines Corporation, a corporation, owner of the Copperstone 292 Lode Mining Claim originally located on 03/04/1982 and recorded in Book 1276, Page(s) 612 of La Paz County, Arizona, hereby amends, locates, and claims in compliance with all federal, state and local laws and customs applicable thereto the following described valuable lode or vein mineral deposit:

The name of this claim is the Copperstone 292 Lode Mining Claim.

This claim is 1500 feet in length and 600 feet in width. The general course of this claim is EAST-WEST and it is situated in the Plomosa Mining District, La Paz County, Arizona. The monument at which this location notice is posted lies within the boundaries of the claim within approximately 25 feet of Corner No. 1. This claim runs from the location monument on which this notice is posted 1495 feet in a WESTERLY direction to the WEST end line and 5 feet in a EASTERLY direction to the EAST end line and is also marked by six monuments, one at each corner and one at the center of each end line of the claim, making the claim in the form of a parallelogram. The location monument at which this notice is posted is situated within Section 19, T. 6 North, R. 19 West, G.&S.R.M., and this claim encompasses portions of the quarter section, subdivision(s), Section(s), Township and Range as follows:

NE 1/4 SECTION 19, T16N, R19W G.&S.R.M.

The locality of this claim with reference to some natural object or permanent monument and additional information (if any) concerning its locality are as follows:

beginning at the Northwest corner of Section 13, T. 6 North R. 20 West, G.&S.R.M., thence SOUTH 7500 feet, and EAST 9900 feet to Corner No. 1; thence NORTH 300 feet to the EAST End Center; thence NORTH 300 feet to Corner No. 2; thence WEST 1500 feet to Corner No. 3; thence SOUTH 300 feet to the WEST End Center; thence SOUTH 300 feet to Corner No. 4; thence EAST 1500 feet to Corner No. 1.

This Certificate is prepared, posted, and recorded as an amendment of the original location for the purposes of appropriating under the Mining Law of 1872, as amended, and the laws of the State of Arizona all ground within the boundaries herein defined, and for the purpose of correcting any error, irregularity, omission, incompleteness or defect, if any, which may have existed or may exist in the original location or record thereof, and is made without waiver, abandonment or release of any rights acquired or held under or by virtue of said original location and to secure all the benefits of the mining law. In the event said original location is found to be void, or ineffective for any reason, then this location shall be an original location and this certificate an original certificate.

DATED AND POSTED on the ground the 5th day of April, 1986.

RECEIVED
B.L.M. AZ STATE OFFICE

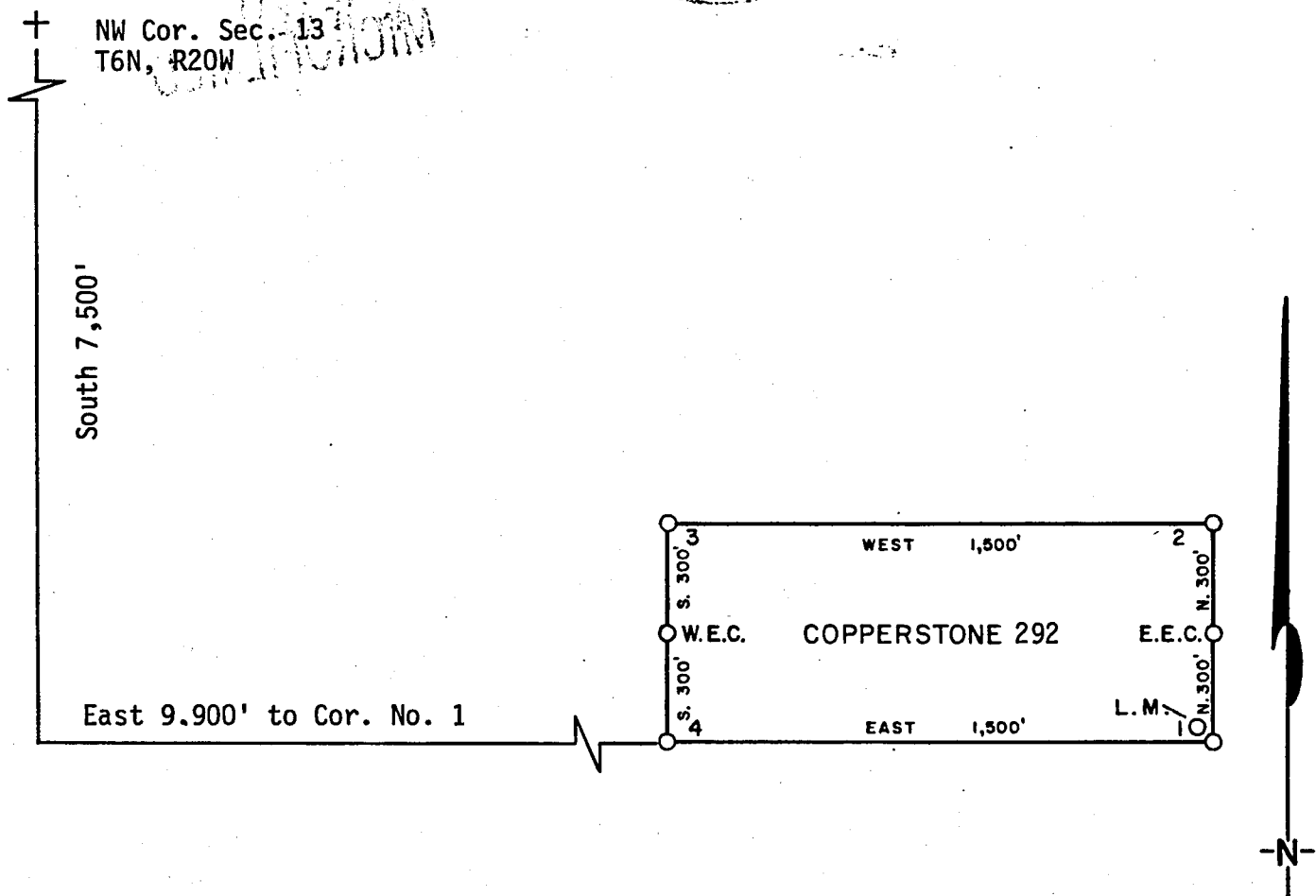
JUN 13 1986

7:45 A.M.
PHOENIX, ARIZONA

Locator(s) Cyprus Mines Corporation
P. O. Box 3299
Englewood, Colorado 80155
By Alan B., Agent

PLAT OF LODE CLAIM


(To be Attached to Recorded Copy of Amended and Additional
Certificate of Location Pursuant to A. R. S. & 27-203)



1. Name of Claim Copperstone 292
2. Type of Claim Lode
3. The Claim is located in Sections 19, Township 6N,
Range 19W, G. & S. R. M.
4. Scale: 1" = 500'
5. The Claim is situated in La Paz, County, Arizona.
6. Type of corner and location monuments used: 4" diameter P.V.C.

Instructions for Completion:

- RECEIVED
B.L.M. AZ STATE
- JUN 13 1986
7:45 AM
PHOENIX, AZ
- (i) If land is surveyed, a corner of the claim must be tied by a course and distance to a monument of the Public Land Survey; if the land is unsurveyed, a corner must be tied by course and distance to an established survey monument of a United States Government Agency or a United States Mineral Monument; if no such monuments are available, one corner of the claim must be tied by course and distance to some prominent natural object or other permanent monument as shown on Plat.
 - (ii) North arrow must be shown on Plat.
 - (iii) Bearing and distances between corners must be shown on Plat.



RECORDED IN OFFICIAL RECORDS OF LA PAZ COUNTY, ARIZONA	
MAY 12 11 41 AM '86	
Lisa K. Hesse, COUNTY RECORDER	
FEE 5-	PGS 3-3

INDEXED
MICROFILMED

KNOW ALL MEN BY THESE PRESEN
Company

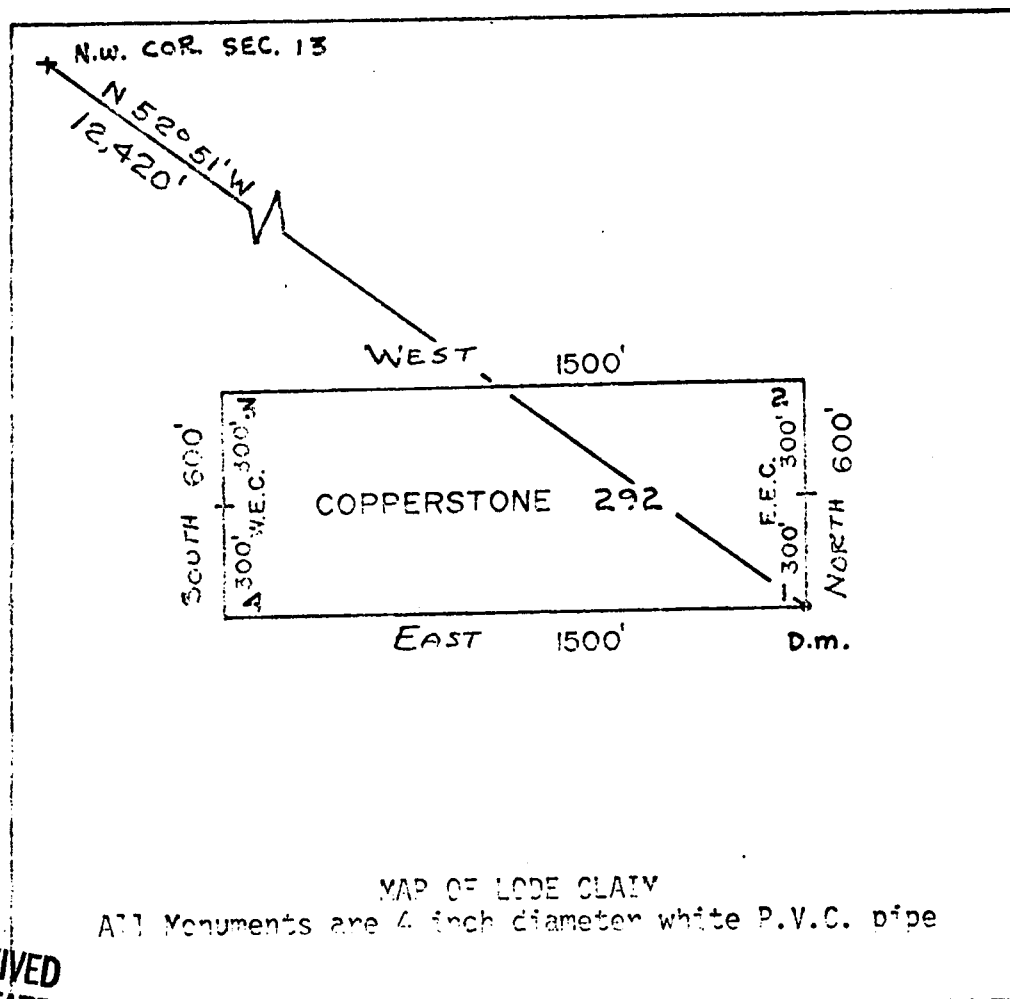
that Brad Wellington, as Agent for Amoco Minerals

has located the Copperstone 292 Lode Mining Claim, and by this certificate, and by right of discovery and location, claim 1500 feet, linear and horizontal measurement along the vein thereof, with all its dips, angles and variations as allowed by law, 600 feet on said vein running NORTH from the discovery notice and 1500 feet running WEST from the discovery notice, and all veins, lodes, ledges, deposits and surface ground within the lines of said claim, situated in the Plamosa Mining District, County of Yuma and State of Arizona, located in the NE 1/4, SEC. 19,

T 6N., R 19 W., G&S R.M., and described by the metes and bounds as follows, to-wit:

Beginning at Corner No. 1; Whence the N.W. Corner of Section 13, T6N., R 20W., bears

N 52° 51' W	12,420	feet;
Thence, NORTH	300	feet to the EAST End Center;
Thence, NORTH	300	feet to Corner 2;
Thence, WEST	1500	feet to Corner 3;
Thence, SOUTH	300	feet to the WEST End Center;
Thence, SOUTH	300	feet to Corner 4;
Thence, EAST	1500	feet to Corner 1, the point of beginning.



A MC 164548

1" = 500'

RECEIVED
B.L.M. AZ STATE OFFICE

APR 26 1982

07:45 A.M.
PHOENIX, ARIZONA

Said lode was located on March 4, 1982

Dated: March 10, 1982

Brad Wellington
Agent
Amoco Minerals Company
7000 S. Yosemite
Englewood, CO 80155

INDEXED

07754

State of Arizona
County of Yuma

I hereby certify that the within instrument
was filed and recorded at the request of
Amoco Minerals Co.


1982 APR 13 PM 2 47

Docket *6276*
Page *612-613*

Witness my hand and official seal the day
and year aforesaid.

GLENYS E. SCHMITT

Glenys E. Schmitt
County Recorder
Deputy Recorder
300



MICROFILMED

ARIZONA

AMENDED AND ADDITIONAL CERTIFICATE OF LOCATION OF LODE MINING CLAIM

THIS IS TO CERTIFY THAT Cyprus Mines Corporation, a corporation, owner of the Copperstone 293 Lode Mining Claim originally located on MARCH 4, 1982 and recorded in Book 1276, Page(s) 614 of La Paz County, Arizona, hereby amends, locates, and claims in compliance with all federal, state and local laws and customs applicable thereto the following described valuable lode or vein mineral deposit:

The name of this claim is the Copperstone 293 Lode Mining Claim.

This claim is 1500 feet in length and 600 feet in width. The general course of this claim is EAST-WEST and it is situated in the Plomosa Mining District, La Paz County, Arizona. The monument at which this location notice is posted lies within the boundaries of the claim within approximately 25 feet of Corner No. 1. This claim runs from the location monument on which this notice is posted 1495 feet in a WESTERLY direction to the WEST end line and 5 feet in a EASTERLY direction to the EAST end line and is also marked by six monuments, one at each corner and one at the center of each end line of the claim, making the claim in the form of a parallelogram. The location monument at which this notice is posted is situated within Section 19, T. 6 North, R. 19 West, G.&S.R.M., and this claim encompasses portions of the quarter section, subdivision(s), Section(s), Township and Range as follows:

NE 1/4 AND SE 1/4 SECTION 19, T6N, R19W, G & S.R.M.

The locality of this claim with reference to some natural object or permanent monument and additional information (if any) concerning its locality are as follows:

beginning at the Northwest corner of Section 13, T. 6 North R. 20 West, G.&S.R.M., thence SOUTH 7500 feet, and EAST 9900 feet to Corner No. 1; thence SOUTH 300 feet to the EAST End Center; thence SOUTH 300 feet to Corner No. 2; thence WEST 1500 feet to Corner No. 3; thence NORTH 300 feet to the WEST End Center; thence NORTH 300 feet to Corner No. 4; thence EAST 1500 feet to Corner No. 1.

This Certificate is prepared, posted, and recorded as an amendment of the original location for the purposes of appropriating under the Mining Law of 1872, as amended, and the laws of the State of Arizona all ground within the boundaries herein defined, and for the purpose of correcting any error, irregularity, omission, incompleteness or defect, if any, which may have existed or may exist in the original location or record thereof, and is made without waiver, abandonment or release of any rights acquired or held under or by virtue of said original location and to secure all the benefits of the mining law. In the event said original location is found to be void, or ineffective for any reason, then this location shall be an original location and this certificate an original certificate.

DATED AND POSTED on the ground the 5th day of April, 1986.

Locator(s) Cyprus Mines Corporation

P. O. Box 3299

Englewood, Colorado 80155

By [Signature], Agent

RECEIVED
B.L.M. AZ STATE OFFICE

JUN 13 1986

7:45 A.M.
PHOENIX, ARIZONA

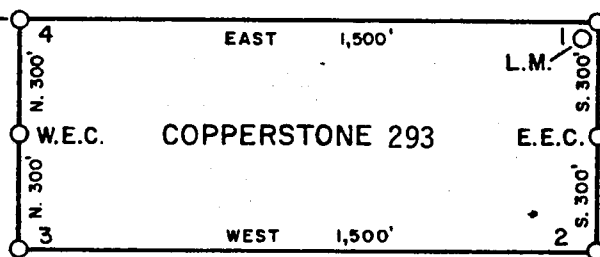
PLAT OF LODE CLAIM

(To be Attached to Recorded Copy of Amended and Additional
Certificate of Location Pursuant to A. R. S. & 27-203)

NW Cor. Sec. 13
T6N, R20W

South 7,500'

East 9,900' to Cor. No. 1



1. Name of Claim Copperstone 293
2. Type of Claim Lode
3. The Claim is located in Sections 19, Township 6N, Range 19W, G. & S. R. M.
4. Scale: 1" = 500'
5. The Claim is situated in La Paz, County, Arizona.
6. Type of corner and location monuments used: 4" diameter P.V.C.

Instructions for Completion:

- (i) If land is surveyed, a corner of the claim must be tied by a course and distance to a monument of the Public Land Survey; if the land is unsurveyed, a corner must be tied by course and distance to an established survey monument of a United States Government Agency or a United States Mineral Monument; if no such monuments are available, one corner of the claim must be tied by course and distance to some prominent natural object or other permanent monument as shown on Plat.


(ii) North arrow must be shown on Plat.

(iii) Bearing and distances between corners must be shown on Plat.

RECEIVED
B.L.M. AZ STATE

JUN 13 1986

7:43
PHOENIX, AZ



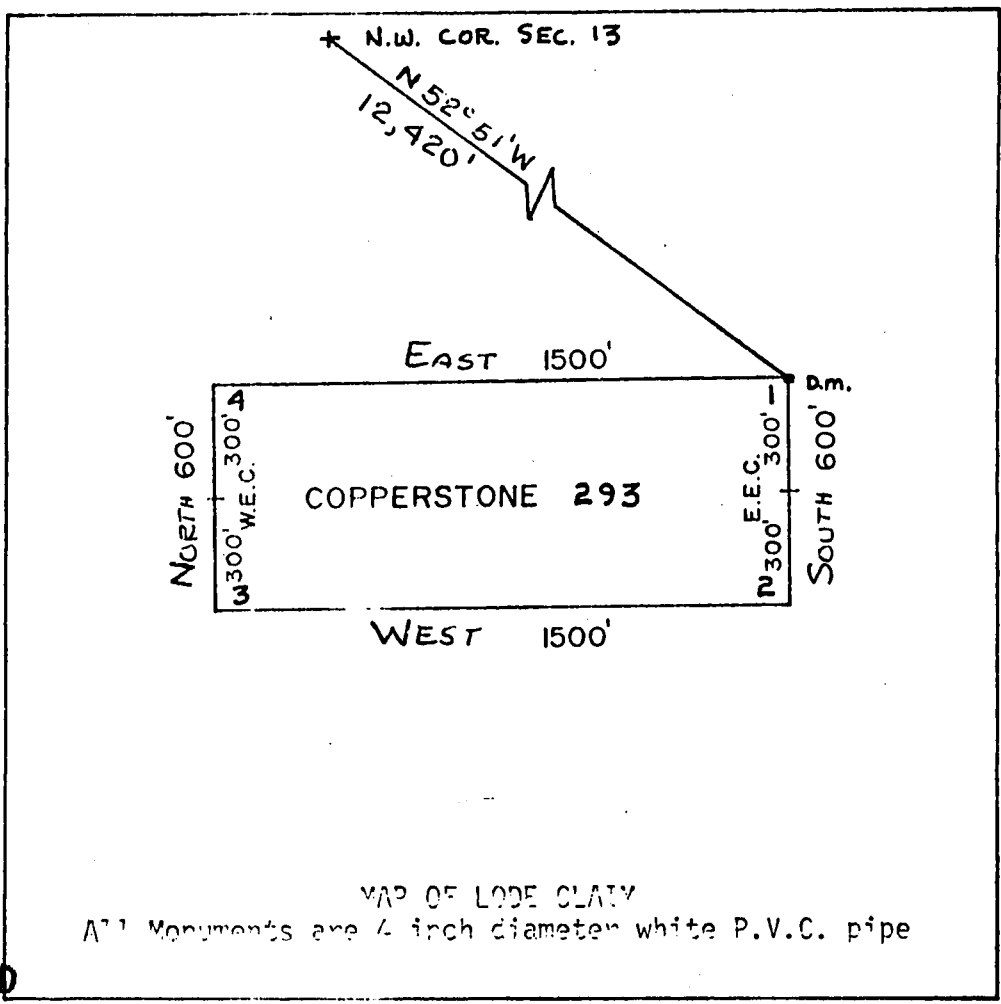
RECORDED IN OFFICIAL RECORDS
OF LA PAZ COUNTY, ARIZONA
MAY 12 11 41 AM '86
Lois K. Hesse, COUNTY RECORDER
FEE 5- PGS 3-3

INDEXED
MICROFILMED

DKT 1276 PAGE 614
KNOW ALL MEN BY THESE PRESENTS that Brad Wellington, as Agent for Amoco Minerals Company has located the Copperstone 293 Lode Mining Claim, and by this certificate, and by right of discovery and location, claim 1500 feet, linear and horizontal measurement along the vein thereof, with all its dips, angles and variations as allowed by law, 600 feet on said vein running SOUTH from the discovery notice and 1500 feet running WEST from the discovery notice, and all veins, lodes, ledges, deposits and surface ground within the lines of said claim, situated in the Plamosa Mining District, County of Yuma and State of Arizona, located in the NE + SE 1/4, SEC. 19,

T 6N., R 19 W., G&S R.M., and described by the metes and bounds as follows, to-wit:

Beginning at Corner No. 1; Whence the N.W. Corner of Section 13, T6N., R 20W., bears N 52° 51' W, 12420 feet;
Thence, SOUTH 300 feet to the EAST End Center;
Thence, SOUTH 300 feet to Corner 2;
Thence, WEST 1500 feet to Corner 3;
Thence, NORTH 300 feet to the WEST End Center;
Thence, NORTH 300 feet to Corner 4;
Thence, EAST 1500 feet to Corner 1, the point of beginning.



A MC 164549

1" = 500'

RECEIVED
B.L.M. AZ STATE OFFICE
APR 26 1982
07:45 A.M.
PHOENIX, ARIZONA

Said lode was located on March 4, 1982
Dated: March 4, 1982

Brad Wellington
Agent
Amoco Minerals Company
7000 S. Yosemite
Englewood, CO 80155

INDEXED

State of Arizona
County of Yuma

07755

I hereby certify that the within instrument
was filed and recorded at the request of

Amoco Minerals Co.

1982 APR 13 PM 2 47

Docket 1276


Page 614-615

Witness my hand and official seal the day
and year aforesaid.

GLENYS E. SCHMITT

Glenys E. Schmitt
County Recorder
County Recorder

310



MICROFILMED

AMENDED AND ADDITIONAL CERTIFICATE OF LOCATION OF LODE MINING CLAIM

THIS IS TO CERTIFY THAT Cyprus Mines Corporation, a corporation, owner of the Copperstone 294 Lode Mining Claim originally located on MARCH 4, 1982 and recorded in Book 1274, Page(s) 616 of La Paz County, Arizona, hereby amends, locates, and claims in compliance with all federal, state and local laws and customs applicable thereto the following described valuable lode or vein mineral deposit:

The name of this claim is the Copperstone 294 Lode Mining Claim. This claim is 1500 feet in length and 600 feet in width. The general course of this claim is EAST-WEST and it is situated in the Plomosa Mining District, La Paz County, Arizona. The monument at which this location notice is posted lies within the boundaries of the claim within approximately 25 feet of Corner No. 1. This claim runs from the location monument on which this notice is posted 1495 feet in a EASTERLY direction to the EAST end line and 5 feet in a WESTERLY direction to the WEST end line and is also marked by six monuments, one at each corner and one at the center of each end line of the claim, making the claim in the form of a parallelogram. The location monument at which this notice is posted is situated within Section 19, T. 6 North, R. 19 West, G.&S.R.M., and this claim encompasses portions of the quarter section, subdivision(s), Section(s), Township and Range as follows:

NE/4 SECTION 19, NW/4 SECTION 20, T6N, R19W, G.&S.R.M.

The locality of this claim with reference to some natural object or permanent monument and additional information (if any) concerning its locality are as follows:

beginning at the Northwest corner of Section 13, T. 6 North R. 20 West, G.&S.R.M., thence SOUTH 2500 feet, and EAST 9900 feet to Corner No. 1; thence NORTH 300 feet to the WEST End Center; thence NORTH 300 feet to Corner No. 2; thence EAST 1500 feet to Corner No. 3; thence SOUTH 300 feet to the EAST End Center; thence SOUTH 300 feet to Corner No. 4; thence WEST 1500 feet to Corner No. 1.

This Certificate is prepared, posted, and recorded as an amendment of the original location for the purposes of appropriating under the Mining Law of 1872, as amended, and the laws of the State of Arizona all ground within the boundaries herein defined, and for the purpose of correcting any error, irregularity, omission, incompleteness or defect, if any, which may have existed or may exist in the original location or record thereof, and is made without waiver, abandonment or release of any rights acquired or held under or by virtue of said original location and to secure all the benefits of the mining law. In the event said original location is found to be void, or ineffective for any reason, then this location shall be an original location and this certificate an original certificate.

DATED AND POSTED on the ground the 5th day of April, 1986.

RECEIVED
B.L.M. AZ STATE OFFICE

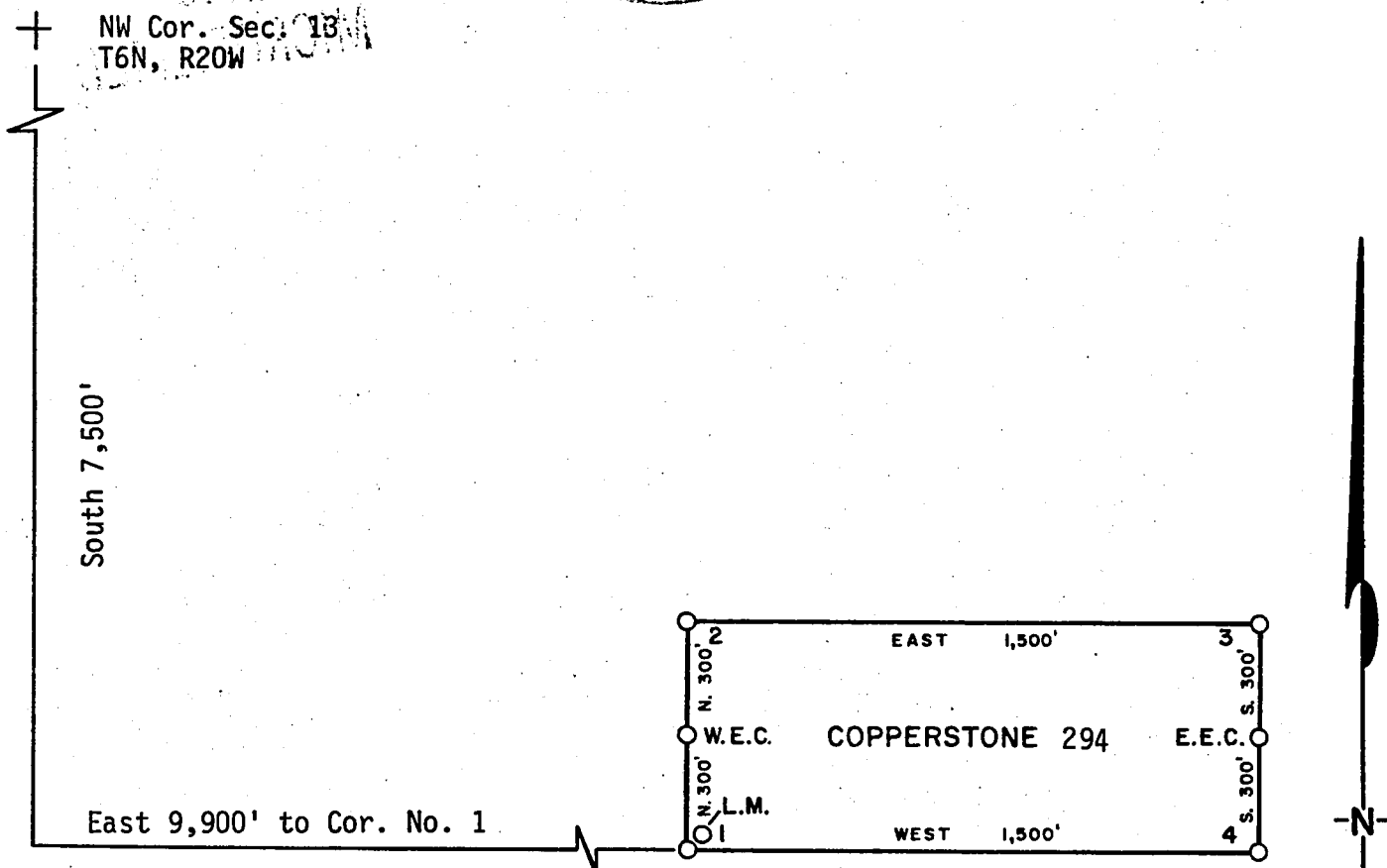
JUN 13 1986

7:45 A.M.
PHOENIX, ARIZONA

Locator(s) Cyprus Mines Corporation
P. O. Box 3299
Englewood, Colorado, 80155
By [Signature], Agent.

PLAT OF LODE CLAIM

(To be Attached to Recorded Copy of Amended and Additional
Certificate of Location Pursuant to A. R. S. & 27-203)



1. Name of Claim Copperstone 294
2. Type of Claim Lode
3. The Claim is located in Sections 19, 20, Township 6N, Range 19W, G. & S. R. M.
4. Scale: 1" = 500'
5. The Claim is situated in La Paz, County, Arizona.
6. Type of corner and location monuments used: 4" diameter P.V.C.

Instructions for Completion:

(i) If land is surveyed, a corner of the claim must be tied by a course and distance to a monument of the Public Land Survey; if the land is unsurveyed, a corner must be tied by course and distance to an established survey monument of a United States Government Agency or a United States Mineral Monument; if no such monuments are available, one corner of the claim must be tied by course and distance to some prominent natural object or other permanent monument as shown on Plat.

(ii) North arrow must be shown on Plat.

(iii) Bearing and distances between corners must be shown on Plat.

RECEIVED
B.L.M. AZ STAT

JUN 13 1986

7:45 A.M.

PHOENIX, AZ



RECORDED IN OFFICIAL RECORDS
OF LA PAZ COUNTY, ARIZONA
MAY 12 11 41 AM '86
Lois K. Hesse, COUNTY RECORDER
FEE 5- PGS 3-3

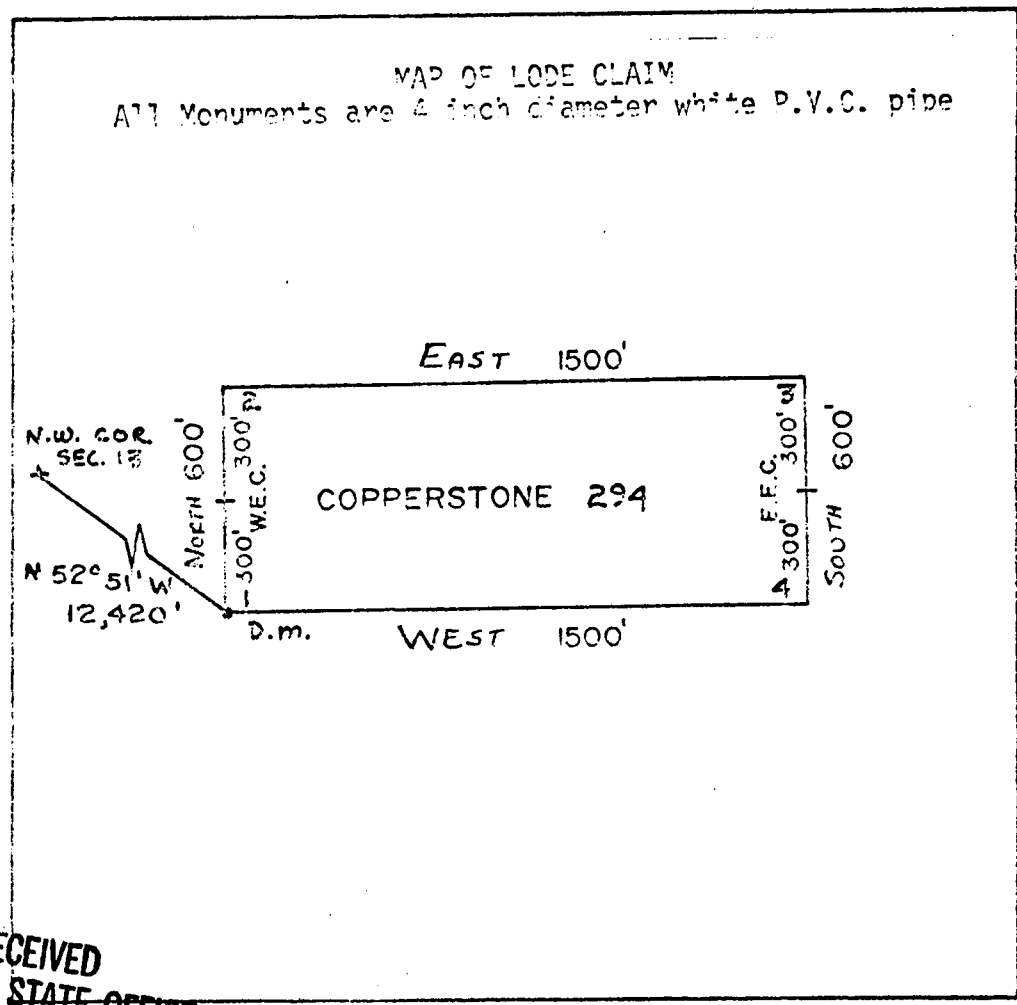
INDEXED
MICROFILMED

1276 PAGE 616
KNOW ALL MEN BY THESE PRESENTS that Brad Wellington, as Agent for Amoco Minerals Company


has located the Copperstone 294 Lode Mining Claim, and by this certificate, and by right of discovery and location, claim 1500 feet, linear and horizontal measurement along the vein thereof, with all its dips, angles and variations as allowed by law, 600 feet on said vein running NORTH from the discovery notice and 1500 feet running EAST from the discovery notice, and all veins, lodes, ledges, deposits and surface ground within the lines of said claim, situated in the Plamasa Mining District, County of Yuma and State of Arizona, located in the NE 1/4, SEC. 19, NW 1/4 SEC. 20,

T 6N., R 19 W., G&S R.M., and described by the metes and bounds as follows, to-wit:

Beginning at Corner No. 1; Whence the N.W. Corner of Section 13, T6N., R 20W., bears N 52° 51' W, 12420 feet;
Thence, NORTH 300 feet to the WEST End Center;
Thence, NORTH 300 feet to Corner 2;
Thence, EAST 1500 feet to Corner 3;
Thence, SOUTH 300 feet to the EAST End Center;
Thence, SOUTH 300 feet to Corner 4;
Thence, WEST 1500 feet to Corner 1, the point of beginning.



A MC 164550



RECEIVED
B.L.M. AZ STATE OFFICE
APR 26 1982
07:45 A.M.
PHOENIX, ARIZONA

Said lode was located on March 4, 1982
Dated: March 10, 1982

Brad Wellington
Agent
Amoco Minerals Company
7000 S. Yosemite
Englewood, CO 80155

INDEXED

State of Arizona
County of Yuma

07756

I hereby certify that the within instrument
was filed and recorded at the request of

Amoco Minerals Co.

1982 APR 13 PM 2 47

Docket 1276

Page 616-617

Witness my hand and official seal the day
and year above said.

GLENN E. SCHWITT

County Recorder

Glenn E. Schwitt

County Recorder

300



MICROFILMED

ARIZONA

AMENDED AND ADDITIONAL CERTIFICATE OF LOCATION OF LODE MINING CLAIM

THIS IS TO CERTIFY THAT Cyprus Mines Corporation, a corporation, owner of the Copperstone 295 Lode Mining Claim originally located on MARCH 4, 1982 and recorded in Book 1276, Page(s) 418 of La Paz County, Arizona, hereby amends, locates, and claims in compliance with all federal, state and local laws and customs applicable thereto the following described valuable lode or vein mineral deposit:

The name of this claim is the Copperstone 295 Lode Mining Claim.

This claim is 1500 feet in length and 600 feet in width. The general course of this claim is EAST-WEST and it is situated in the Plomosa Mining District, La Paz County, Arizona. The monument at which this location notice is posted lies within the boundaries of the claim within approximately 25 feet of Corner No. 1. This claim runs from the location monument on which this notice is posted 1495 feet in a EASTERLY direction to the EAST end line and 5 feet in a WESTERLY direction to the WEST end line and is also marked by six monuments, one at each corner and one at the center of each end line of the claim, making the claim in the form of a parallelogram. The location monument at which this notice is posted is situated within Section 19, T. 6 North, R. 19 West, G.&S.R.M., and this claim encompasses portions of the quarter section, subdivision(s), Section(s), Township and Range as follows:

NE 1/4 AND SE 1/4 SECTION 19, T6N, R19W, G. & S. R. M.

NW 1/4 AND SW 1/4 SECTION 20, T6N, R19W, G. & S. R. M.

The locality of this claim with reference to some natural object or permanent monument and additional information (if any) concerning its locality are as follows:

beginning at the Northwest corner of Section 13, T. 6 North R. 20 West, G.&S.R.M., thence SOUTH 7500 feet, and EAST 9900 feet to Corner No. 1; thence SOUTH 300 feet to the WEST End Center; thence SOUTH 300 feet to Corner No. 2; thence EAST 1500 feet to Corner No. 3; thence NORTH 300 feet to the EAST End Center; thence NORTH 300 feet to Corner No. 4; thence WEST 1500 feet to Corner No. 1.

This Certificate is prepared, posted, and recorded as an amendment of the original location for the purposes of appropriating under the Mining Law of 1872, as amended, and the laws of the State of Arizona all ground within the boundaries herein defined, and for the purpose of correcting any error, irregularity, omission, incompleteness or defect, if any, which may have existed or may exist in the original location or record thereof, and is made without waiver, abandonment or release of any rights acquired or held under or by virtue of said original location and to secure all the benefits of the mining law. In the event said original location is found to be void, or ineffective for any reason, then this location shall be an original location and this certificate an original certificate.

DATED AND POSTED on the ground the 5th day of April, 1986.

RECEIVED
B.L.M. AZ STATE OFFICE

JUN 13 1986

7:45 A.M.
PHOENIX, ARIZONA

Locator(s) Cyprus Mines Corporation

P. O. Box 3299

Englewood, Colorado 80155

By Howe B. B., Agent

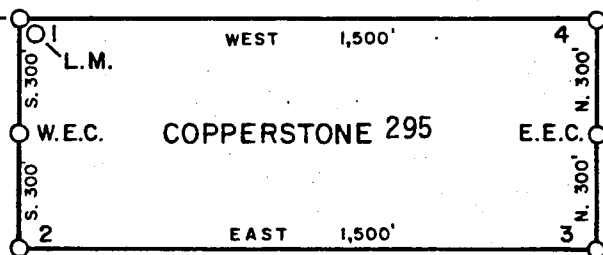
PLAT OF LODE CLAIM

(To be Attached to Recorded Copy of Amended and Additional
Certificate of Location Pursuant to A. R. S. & 27-203)

NW Cor. Sec. 13
T6N, R20W

South 7,500'

East 9,900' to Cor. No. 1



1. Name of Claim Copperstone 295
2. Type of Claim Lode
3. The Claim is located in Sections 19, 20, Township 6N, Range 19W, G. & S. R. M.
4. Scale: 1" = 500'
5. The Claim is situated in La Paz, County, Arizona.
6. Type of corner and location monuments used: 4" diameter P.V.C.


Instructions for Completion:

- (i) If land is surveyed, a corner of the claim must be tied by a course and distance to a monument of the Public Land Survey; if the land is unsurveyed, a corner must be tied by course and distance to an established survey monument of a United States Government Agency or a United States Mineral Monument; if no such monuments are available, one corner of the claim must be tied by course and distance to some prominent natural object or other permanent monument as shown on Plat.
- (ii) North arrow must be shown on Plat.
- (iii) Bearing and distances between corners must be shown on Plat.

RECEIVED
B.L.M. AZ STATE OFFICE

JUN 13 1986

PHOENIX, AZ



RECORDED IN OFFICIAL RECORDS
OF LA PAZ COUNTY, ARIZONA
MAY 12 11 42 AM '86
Lois K. Hesse, COUNTY RECORDER
FEE 5- PGS 3-3

INDEXED
MICROFILMED

DKT 1276 PAGE 010
KNOW ALL MEN BY THESE PRESENTS that Brad Wellington, as Agent for Amoco Minerals Company
has located the Copperstone 295 lode Mining Claim, and by this certificate, and by right of discovery and location, claim 1500 feet, linear and horizontal measurement along the vein thereof, with all its dips, angles and variations as allowed by law, 600 feet on said vein running SOUTH from the discovery notice and 1500 feet running EAST from the discovery notice, and all veins, lodes, ledges, deposits and surface ground within the lines of said claim, situated in the Plamosa Mining District, County of Yuma and State of Arizona, located in the NE 1/4, SE 1/4, SEC. 19 & NW 1/4, SW 1/4, SEC. 20,

T 6N., R 19 W., G&S R.M., and described by the metes and bounds as follows, to-wit:

Beginning at Corner No. 1; Whence the N.W. Corner of Section 13, T6N., R 20W., bears

N 52° 51' W, 12420 feet;

Thence, SOUTH 300 feet to the WEST End Center;

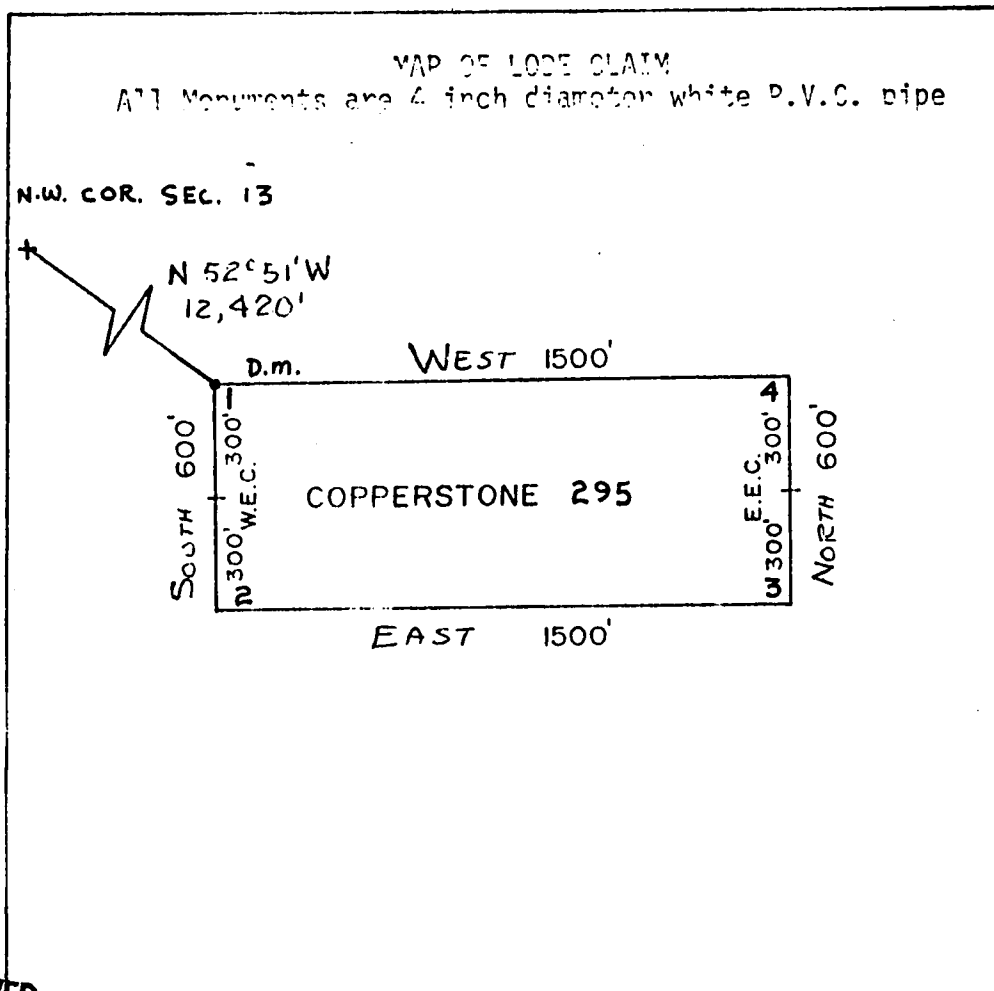
Thence, SOUTH 300 feet to Corner 2;

Thence, EAST 1500 feet to Corner 3;

Thence, NORTH 300 feet to the EAST End Center;

Thence, NORTH 300 feet to Corner 4;

Thence, WEST 1500 feet to Corner 1, the point of beginning.



RECEIVED
B.L.M. AZ STATE OFFICE

APR 26 1982

07:45 A.M.
PHOENIX, ARIZONA

Said lode was located on March 4, 1982

Dated: March 10, 1982

Brad Wellington
Amoco Minerals Company
7000 S. Yosemite
Englewood, CO 80155

Agent

164551

INDEXED

07757

State of Arizona
County of Yuma

I hereby certify that the within instrument
was filed and recorded at the request of

Amoco Minerals Co.

1982 APR 13 PM 2 47

Docket 1276


Page 618-619

Witness my hand and official seal the day
and year aforesaid.

GLENYS E. SCHMITT

Glenys E. Schmitt
County Recorder
Deputy Recorder

300



MICROFILMED

ARIZONA

AMENDED AND ADDITIONAL CERTIFICATE OF LOCATION OF LODE MINING CLAIM

THIS IS TO CERTIFY THAT Cyprus Mines Corporation, a corporation, owner of the Copperstone 296 Lode Mining Claim originally located on MARCH 4, 1982 and recorded in Book 1276, Page(s) 620 of La Paz County, Arizona, hereby amends, locates, and claims in compliance with all federal, state and local laws and customs applicable thereto the following described valuable lode or vein mineral deposit:

The name of this claim is the Copperstone 296 Lode Mining Claim. This claim is 1500 feet in length and 600 feet in width. The general course of this claim is EAST - WEST and it is situated in the Plomosa Mining District, La Paz County, Arizona. The monument at which this location notice is posted lies within the boundaries of the claim within approximately 25 feet of Corner No. 1. This claim runs from the location monument on which this notice is posted 1495 feet in a WESTERLY direction to the WEST end line and 5 feet in a EASTERLY direction to the EAST end line and is also marked by six monuments, one at each corner and one at the center of each end line of the claim, making the claim in the form of a parallelogram. The location monument at which this notice is posted is situated within Section 20, T. 6 North, R. 19 West, G.&S.R.M., and this claim encompasses portions of the quarter section, subdivision(s), Section(s), Township and Range as follows:

NN/4 SECTION 20, T6N, R19W, G. & S. R. M.

The locality of this claim with reference to some natural object or permanent monument and additional information (if any) concerning its locality are as follows:

beginning at the Northwest corner of Section 13, T. 6 North R. 20 West, G.&S.R.M., thence SOUTH 7500 feet, and EAST 12900 feet to Corner No. 1; thence NORTH 300 feet to the EAST End Center; thence NORTH 300 feet to Corner No. 2; thence WEST 1500 feet to Corner No. 3; thence SOUTH 300 feet to the WEST End Center; thence SOUTH 300 feet to Corner No. 4; thence EAST 1500 feet to Corner No. 1.

This Certificate is prepared, posted, and recorded as an amendment of the original location for the purposes of appropriating under the Mining Law of 1872, as amended, and the laws of the State of Arizona all ground within the boundaries herein defined, and for the purpose of correcting any error, irregularity, omission, incompleteness or defect, if any, which may have existed or may exist in the original location or record thereof, and is made without waiver, abandonment or release of any rights acquired or held under or by virtue of said original location and to secure all the benefits of the mining law. In the event said original location is found to be void, or ineffective for any reason, then this location shall be an original location and this certificate an original certificate.

DATED AND POSTED on the ground the 5th day of April, 1986.

RECEIVED
B.L.M. AZ STATE OFFICE

JUN 13 1986

LND:A:BLM-01

7:45 A.M.
PHOENIX, ARIZONA

Locator(s) Cyprus Mines Corporation
P. O. Box 3299
Englewood, Colorado 80155
By [Signature], Agent

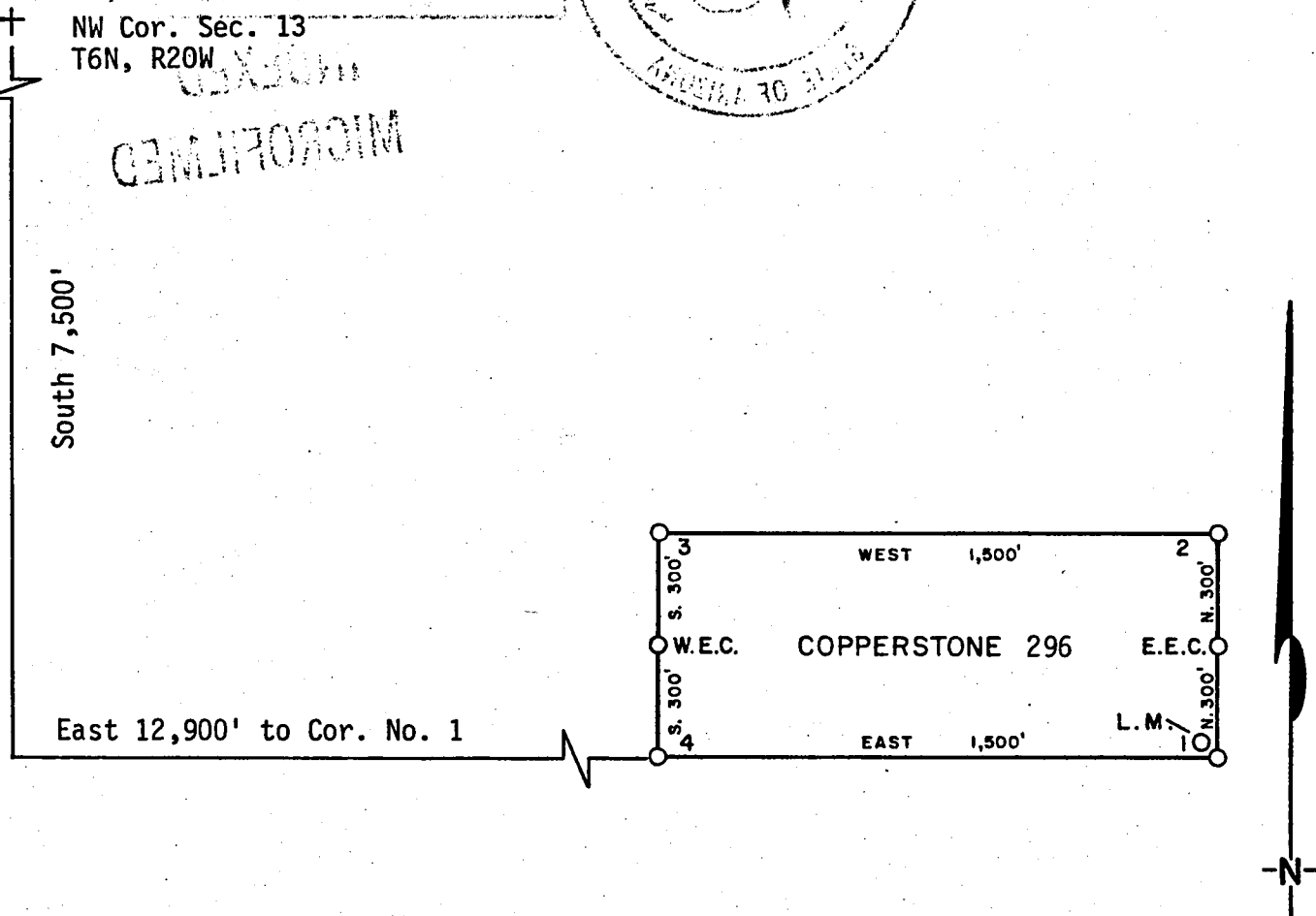
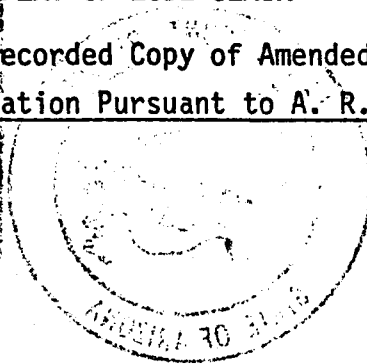
PLAT OF LODE CLAIM

(To be Attached to Recorded Copy of Amended and Additional
Certificate of Location Pursuant to A. R. S. & 27-203)

RECORDED IN THE PUBLIC LAND RECORDS

NW Cor. Sec. 13
T6N, R20W

RECORDED



1. Name of Claim Copperstone 296
2. Type of Claim Lode
3. The Claim is located in Sections 20, Township 6N, Range 19W, G. & S. R. M.
4. Scale: 1" = 500'
5. The Claim is situated in La Paz, County, Arizona.
6. Type of corner and location monuments used: 4" diameter P.V.C.

Instructions for Completion:

- (i) If land is surveyed, a corner of the claim must be tied by a course and distance to a monument of the Public Land Survey; if the land is unsurveyed, a corner must be tied by course and distance to an established survey monument of a United States Government Agency or a United States Mineral Monument; if no such monuments are available, one corner of the claim must be tied by course and distance to some prominent natural object or other permanent monument as shown on Plat.

RECEIVED
B.L.M. AZ STATE OFFICE

JUN 13 1986

7:45
PHOENIX, AZ

- (ii) North arrow must be shown on Plat.
- (iii) Bearing and distances between corners must be shown on Plat.

05-05

86- 2530

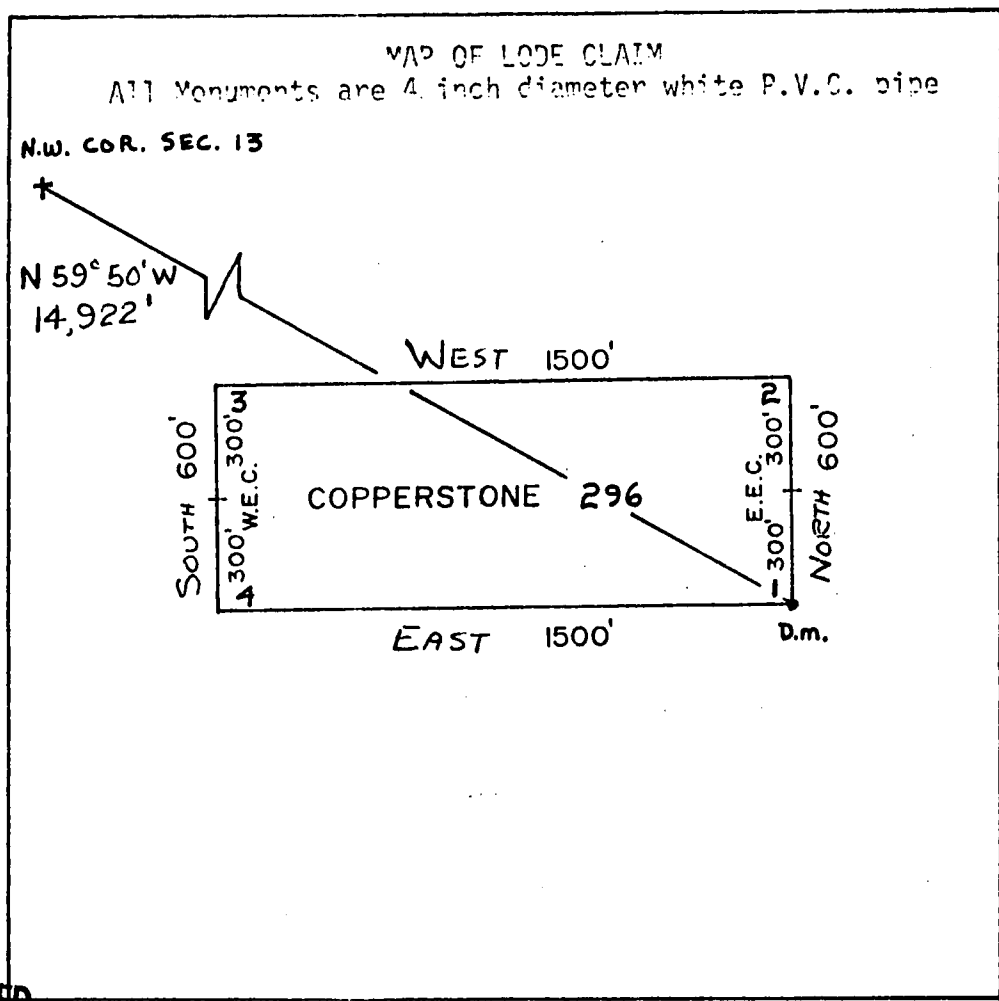


RECORDED IN OFFICIAL RECORDS OF LA PAZ COUNTY, ARIZONA	
MAY 12 11 42 AM '86	
Lois K. Hesse, COUNTY RECORDER	
FEE	5- PGS 3-3

INDEXED
MICROFILMED

1276 PAGE 620
 KNOW ALL MEN BY THESE PRESENTS that Brad Wellington, as Agent for Amoco Minerals Company
 has located the Copperstone 296 Lode Mining Claim, and by this certificate, and by right of discovery and location, claim 1500 feet, linear and horizontal measurement along the vein thereof, with all its dips, angles and variations as allowed by law, 600 feet on said vein running NORTH from the discovery notice and 1500 feet running WEST from the discovery notice, and all veins, lodes, ledges, deposits and surface ground within the lines of said claim, situated in the Plamosa Mining District, County of Yuma and State of Arizona, located in the NW 1/4, SEC. 20,

T 6N., R 19W., G&S R.M., and described by the metes and bounds as follows, to-wit:
 Beginning at Corner No. 1; Whence the N.W. Corner of Section 13, T6N., R 20W., bears N 59° 50' W, 14922 feet;
 Thence, NORTH 300 feet to the EAST End Center;
 Thence, NORTH 300 feet to Corner 2;
 Thence, WEST 1500 feet to Corner 3;
 Thence, SOUTH 300 feet to the WEST End Center;
 Thence, SOUTH 300 feet to Corner 4;
 Thence, EAST 1500 feet to Corner 1, the point of beginning.



A MC 164552

RECEIVED
 B.L.M. AZ STATE OFFICE

APR 26 1982

07:45 A.M.
 PHOENIX, ARIZONA

Said lode was located on March 4, 1982

Dated: March 10, 1982

Brad Wellington Agent
 Amoco Minerals Company
 7000 S. Yosemite
 Englewood, CO 80155

INDEXED

State of Arizona
County of Yuma

07758

I hereby certify that the within instrument
was filed and recorded at the request of
Asnoco Minerals Co.

1982 APR 13 PM 2 47

Docket: *1576*


Page: *620-621*

Witness, my hand and official seal the day
and year foregoing.

GLENYS E. SCHMITT

Glenys E. Schmitt
County Recorder
Deputy Recorder

300



MICROFILMED

AMENDED AND ADDITIONAL CERTIFICATE OF LOCATION OF LODE MINING CLAIM

THIS IS TO CERTIFY THAT Cyprus Mines Corporation, a corporation, owner of the Copperstone 297 Lode Mining Claim originally located on MARCH 4, 1982 and recorded in Book 1274, Page(s) 622 of La Paz County, Arizona, hereby amends, locates, and claims in compliance with all federal, state and local laws and customs applicable thereto the following described valuable lode or vein mineral deposit:

The name of this claim is the Copperstone 297 Lode Mining Claim.

This claim is 1500 feet in length and 600 feet in width. The general course of this claim is EAST-WEST and it is situated in the Plomosa Mining District, La Paz County, Arizona. The monument at which this location notice is posted lies within the boundaries of the claim within approximately 25 feet of Corner No. 1. This claim runs from the location monument on which this notice is posted 1495 feet in a WESTERLY direction to the WEST end line and 5 feet in a EASTERLY direction to the EAST end line and is also marked by six monuments, one at each corner and one at the center of each end line of the claim, making the claim in the form of a parallelogram. The location monument at which this notice is posted is situated within Section 20, T. 6 North, R. 19 West, G.&S.R.M., and this claim encompasses portions of the quarter section, subdivision(s), Section(s), Township and Range as follows:

NW/4 AND SW/4 SECTION 20, T6N, R19W G&S.R.M.

The locality of this claim with reference to some natural object or permanent monument and additional information (if any) concerning its locality are as follows:

beginning at the Northwest corner of Section 13,
T. 6 North R. 20 West, G.&S.R.M., thence SOUTH 7500 feet,
and EAST 12900 feet to Corner No. 1;
thence SOUTH 300 feet to the EAST End Center;
thence SOUTH 300 feet to Corner No. 2;
thence WEST 1500 feet to Corner No. 3;
thence NORTH 300 feet to the WEST End Center;
thence NORTH 300 feet to Corner No. 4;
thence EAST 1500 feet to Corner No. 1.

This Certificate is prepared, posted, and recorded as an amendment of the original location for the purposes of appropriating under the Mining Law of 1872, as amended, and the laws of the State of Arizona all ground within the boundaries herein defined, and for the purpose of correcting any error, irregularity, omission, incompleteness or defect, if any, which may have existed or may exist in the original location or record thereof, and is made without waiver, abandonment or release of any rights acquired or held under or by virtue of said original location and to secure all the benefits of the mining law. In the event said original location is found to be void, or ineffective for any reason, then this location shall be an original location and this certificate an original certificate.

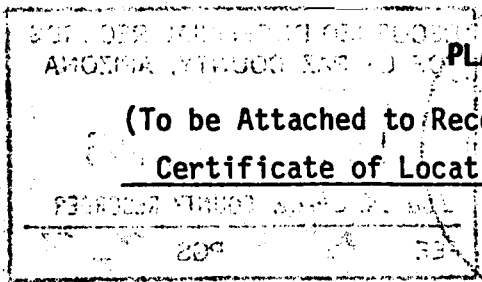
DATED AND POSTED on the ground the 5th day of April, 1986.

RECEIVED
B.L.M. AZ STATE OFFICE

JUN 13 1986

7:45 A.M.
PHOENIX, ARIZONA

Locator(s) Cyprus Mines Corporation
P. O. Box 3299
Englewood, Colorado 80155
By Hans B., Agent



PLAT OF LODE CLAIM

(To be Attached to Recorded Copy of Amended and Additional
Certificate of Location Pursuant to A. R. S. & 27-203)

FEBRUARY 1986

200

300

ARIZONA 60 21470

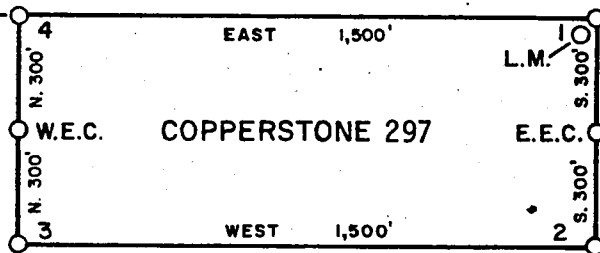
INDEXED

NW Cor. Sec. 13
T6N, R20W

MICROFILMED

South 7,500'

East 12,900' to Cor. No. 1



1. Name of Claim Copperstone 297
2. Type of Claim Lode
3. The Claim is located in Sections 20, Township 6N, Range 19W, G. & S. R. M.
4. Scale: 1" = 500'
5. The Claim is situated in La Paz, County, Arizona.
6. Type of corner and location monuments used: 4" diameter P.V.C.

Instructions for Completion:

- (i) If land is surveyed, a corner of the claim must be tied by a course and distance to a monument of the Public Land Survey; if the land is unsurveyed, a corner must be tied by course and distance to an established survey monument of a United States Government Agency or a United States Mineral Monument; if no such monuments are available, one corner of the claim must be tied by course and distance to some prominent natural object or other permanent monument as shown on Plat.

- (iii) Bearing and distances between corners must be shown on Plat.

RECEIVED
B.L.M. AZ STATE


JUN 13 1986

7:45 a.

PHOENIX, AZ (jj)

10-11-86

86- 2531



RECORDED IN OFFICIAL RECORDS OF LA PAZ COUNTY, ARIZONA	
MAY 12 11 42 AM '86	
Lisa K. Hesse, COUNTY RECORDER	
FEE	5 - PGS 3-3

INDEXED

MICROFILMED

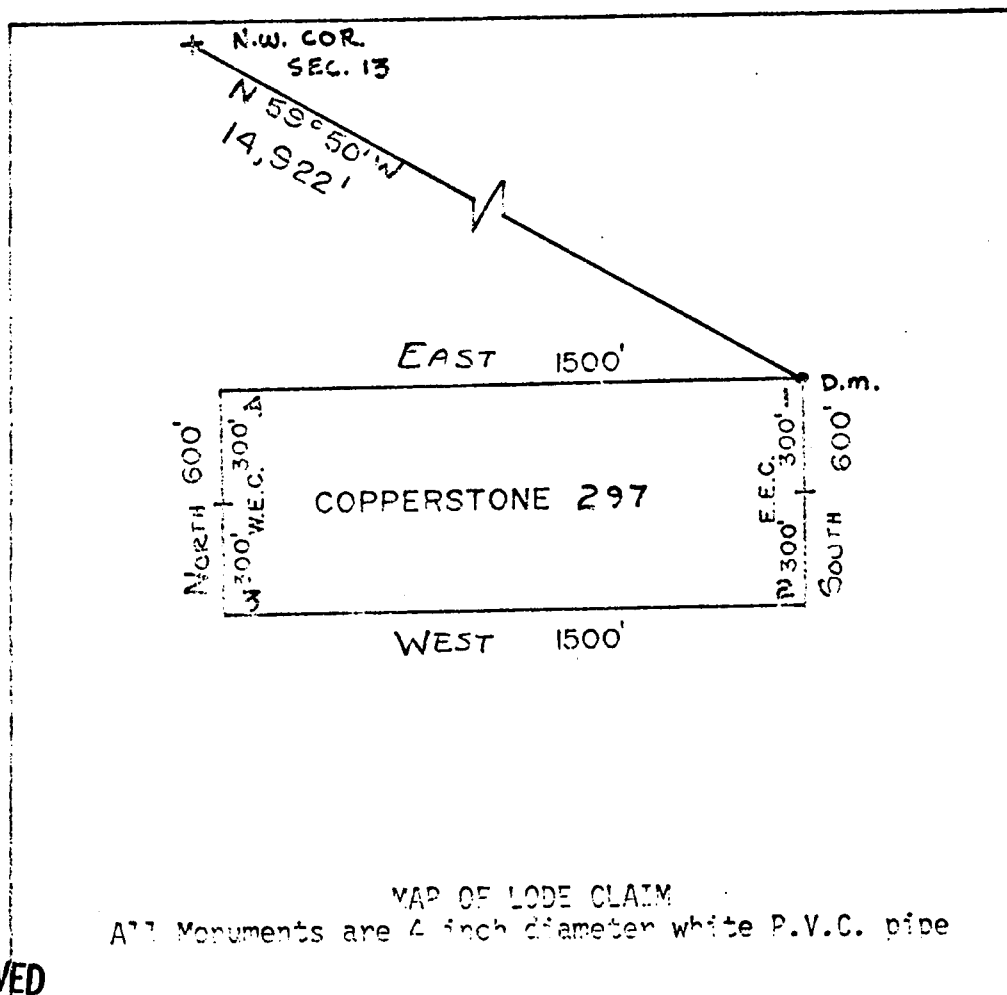
KNOW ALL MEN BY THESE PRESENTS that Brad Wellington, as Agent for Amoco Minerals Company

has located the Copperstone 297 Lode Mining Claim, and by this certificate, and by right of discovery and location, claim 1500 feet, linear and horizontal measurement along the vein thereof, with all its dips, angles and variations as allowed by law, 600 feet on said vein running SOUTH from the discovery notice and 1500 feet running WEST from the discovery notice, and all veins, lodes, ledges, deposits and surface ground within the lines of said claim, situated in the Plamasa Mining District, County of Yuma and State of Arizona, located in the NW 1/4, SW 1/4, SEC. 7.0.

T 6N., R 19 W., G&S R.M., and described by the metes and bounds as follows, to-wit:

Beginning at Corner No. 1; Whence the N.W. Corner of Section 13, T6N., R. 20W., bears

N 59° 50' W	14922	feet;
Thence, SOUTH	300	feet to the East End Center;
Thence, SOUTH	300	feet to Corner 2;
Thence, WEST	1500	feet to Corner 3;
Thence, NORTH	300	feet to the West End Center;
Thence, NORTH	300	feet to Corner 4;
Thence, EAST	1500	feet to Corner 1, the point of beginning.



1" = 500'

A MC 164553

RECEIVED
B.L.M. AZ STATE OFFICE

APR 26 1982

07:45 A.M.
PHOENIX, ARIZONA

Said lode was located on March 4, 1982

Dated: March 10, 1982

Brad Wellington
Agent
Amoco Minerals Company
7000 S. Yosemite
Englewood, CO 80155

INDEXED

State of Arizona
County of Yuma

07759

I hereby certify that the within instrument
was filed and recorded at the request of

Amoco Minerals Co.

1982 APR 13 PM 2 47

Docket 1276


Page 622-623

Witness my hand and official seal the day
and year aforesaid.

GLENYS E. SCHMITT

Glenys E. Schmitt
County Recorder
300

MICROFILMED



ARIZONA

AMENDED AND ADDITIONAL CERTIFICATE OF LOCATION OF LODE MINING CLAIM

THIS IS TO CERTIFY THAT Cyprus Mines Corporation, a corporation, owner of the Copperstone 298 Lode Mining Claim originally located on MARCH 4, 1982 and recorded in Book 1276, Page(s) 624 of La Paz County, Arizona, hereby amends, locates, and claims in compliance with all federal, state and local laws and customs applicable thereto the following described valuable lode or vein mineral deposit:

The name of this claim is the Copperstone 298 Lode Mining Claim.

This claim is 1500 feet in length and 600 feet in width. The general course of this claim is EAST-WEST and it is situated in the Plomosa Mining District, La Paz County, Arizona. The monument at which this location notice is posted lies within the boundaries of the claim within approximately 25 feet of Corner No. 1. This claim runs from the location monument on which this notice is posted 1495 feet in a EASTERLY direction to the EAST end line and 5 feet in a WESTERLY direction to the WEST end line and is also marked by six monuments, one at each corner and one at the center of each end line of the claim, making the claim in the form of a parallelogram. The location monument at which this notice is posted is situated within Section 20, T. 6 North, R. 19 West, G.&S.R.M., and this claim encompasses portions of the quarter section, subdivision(s), Section(s), Township and Range as follows:

NW1/4, NE1/4 SECTION 20, T6N, R19W, G&S.R.M.

The locality of this claim with reference to some natural object or permanent monument and additional information (if any) concerning its locality are as follows:

beginning at the Northwest corner of Section 13, T. 6 North R. 20 West, G.&S.R.M., thence SOUTH 2500 feet, and EAST 12900 feet to Corner No. 1; thence NORTH 300 feet to the WEST End Center; thence NORTH 300 feet to Corner No. 2; thence EAST 1500 feet to Corner No. 3; thence SOUTH 300 feet to the EAST End Center; thence SOUTH 300 feet to Corner No. 4; thence WEST 1500 feet to Corner No. 1.

This Certificate is prepared, posted, and recorded as an amendment of the original location for the purposes of appropriating under the Mining Law of 1872, as amended, and the laws of the State of Arizona all ground within the boundaries herein defined, and for the purpose of correcting any error, irregularity, omission, incompleteness or defect, if any, which may have existed or may exist in the original location or record thereof, and is made without waiver, abandonment or release of any rights acquired or held under or by virtue of said original location and to secure all the benefits of the mining law. In the event said original location is found to be void, or ineffective for any reason, then this location shall be an original location and this certificate an original certificate.

DATED AND POSTED on the ground the 5th day of April, 1986.


RECEIVED
B.L.M. AZ STATE OFFICE

JUN 13 1986

7:45 A.M.
PHOENIX, ARIZONA

Locator(s) Cyprus Mines Corporation
P. O. Box 3299
Englewood, Colorado 80155
By Hono Bil, Agent

PLAT OF LODE CLAIM
(To be Attached to Recorded Copy of Amended and Additional
Certificate of Location Pursuant to A. R. S. & 27-203)

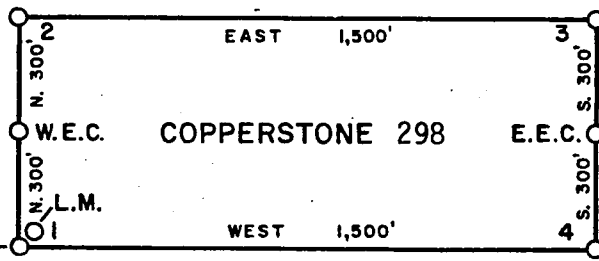


INDEXED

NW Cor. Sec. 13
T6N, R20W

South 7,500'

East 12,900' to Cor. No. 1



1. Name of Claim Copperstone 298
2. Type of Claim Lode
3. The Claim is located in Sections 20, Township 6N, Range 19W, G. & S. R. M.
4. Scale: 1" = 500'
5. The Claim is situated in La Paz, County, Arizona.
6. Type of corner and location monuments used: 4" diameter P.V.C.


Instructions for Completion:

- (i) If land is surveyed, a corner of the claim must be tied by a course and distance to a monument of the Public Land Survey; if the land is unsurveyed, a corner must be tied by course and distance to an established survey monument of a United States Government Agency or a United States Mineral Monument; if no such monuments are available, one corner of the claim must be tied by course and distance to some prominent natural object or other permanent monument as shown on Plat.
- (ii) North arrow must be shown on Plat.
- (iii) Bearing and distances between corners must be shown on Plat.

RECEIVED
B.L.M. AZ STATE OFFICE

JUN 13 1986

7:45 A.M.
PHOENIX, AZ



RECORDED IN OFFICIAL RECORDS
OF LA PAZ COUNTY, ARIZONA

MAY 12 11 42 AM '86

Lois K. Hesse, COUNTY RECORDER

FEE 57 PGS 3-3

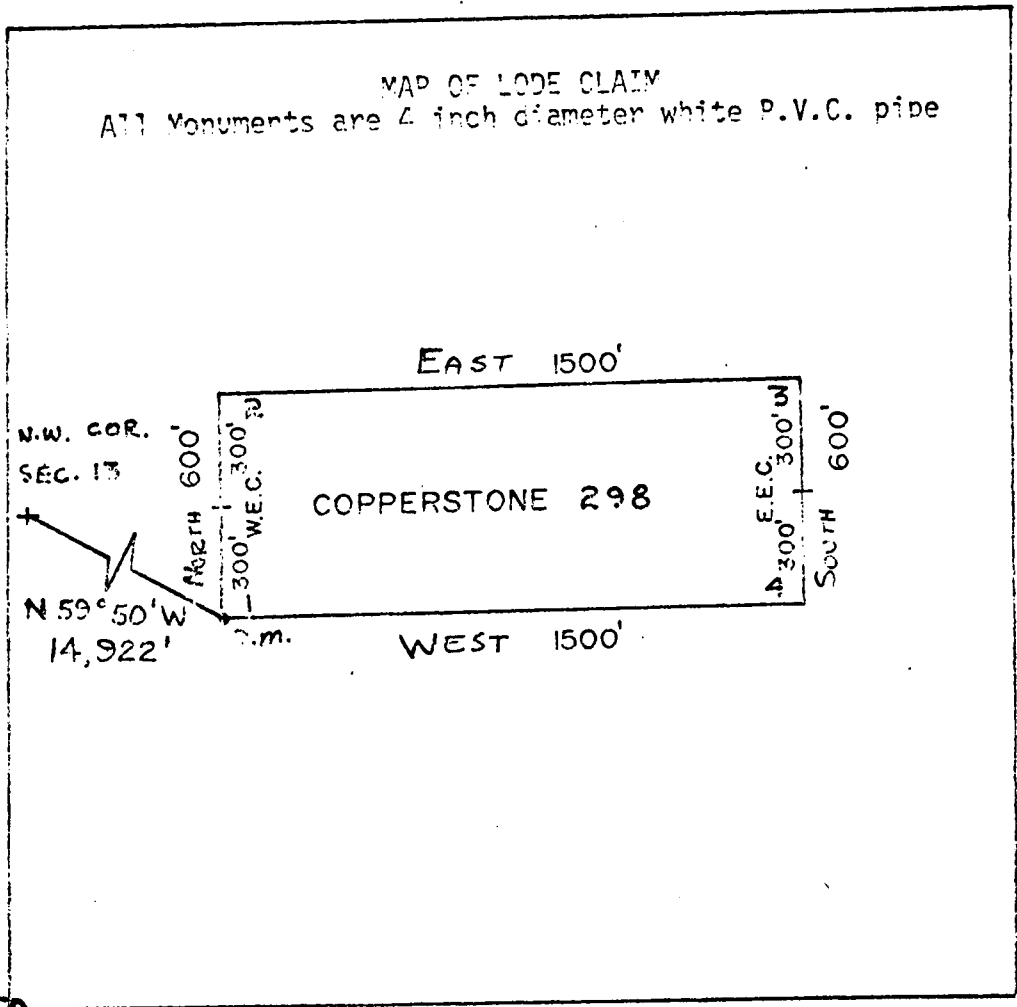
INDEXED
MICROFILMED

1276 624
KNOW ALL MEN BY THESE PRESENTS that Brad Wellington, as Agent for Amoco Minerals Company

has located the Copperstone 298 Lode Mining Claim, and by this certificate, and by right of discovery and location, claim 1500 feet, linear and horizontal measurement along the vein thereof, with all its dips, angles and variations as allowed by law, 600 feet on said vein running NORTH from the discovery notice and 1500 feet running EAST from the discovery notice, and all veins, lodes, ledges, deposits and surface ground within the lines of said claim, situated in the Plamosa Mining District, County of Yuma and State of Arizona, located in the NW 1/4, NE 1/4, SEC. 20,

T 6N., R 19W., G&S R.M., and described by the metes and bounds as follows, to-wit:

Beginning at Corner No. 1; Whence the N.W. Corner of Section 13, T6N., R. 20W., bears N 59° 50' W, 14922 feet;
Thence, NORTH 300 feet to the WEST End Center;
Thence, NORTH 300 feet to Corner 2;
Thence, EAST 1500 feet to Corner 3;
Thence, SOUTH 300 feet to the EAST End Center;
Thence, SOUTH 300 feet to Corner 4;
Thence, WEST 1500 feet to Corner 1, the point of beginning.



A MC 164554

1" = 500'

RECEIVED
B.L.M. AZ STATE OFFICE

APR 26 1982

07:45 A.M.
PHOENIX, ARIZONA

Said lode was located on March 4, 1982

Dated: March 10, 1982

Brad Wellington Agent
Amoco Minerals Company
7000 S. Yosemite
Englewood, CO 80155

State of Arizona
County of Yuma

07760

INDEXED

I hereby certify that the within instrument
was filed and recorded at the request of

Amco Minerals Co.

1982 APR 13 PM 2 44

Docket 1276

Page 624-605

Witness my hand and official seal the day
and year aforesaid.


GLENYS E. SCHMITT

County Recorder

Glenys E. Schmitt

Deputy Recorder

300



MICROFILMED

ARIZONA

AMENDED AND ADDITIONAL CERTIFICATE OF LOCATION OF LODE MINING CLAIM

THIS IS TO CERTIFY THAT Cyprus Mines Corporation, a corporation, owner of the Copperstone 299 Lode Mining Claim originally located on March 4, 1982 and recorded in Book 1276, Page(s) 626 of La Paz County, Arizona, hereby amends, locates, and claims in compliance with all federal, state and local laws and customs applicable thereto the following described valuable lode or vein mineral deposit:

The name of this claim is the Copperstone 299 Lode Mining Claim.

This claim is 1500 feet in length and 600 feet in width. The general course of this claim is East-West and it is situated in the Plomosa Mining District, La Paz County, Arizona. The monument at which this location notice is posted lies within the boundaries of the claim within approximately 25 feet of Corner No. 1. This claim runs from the location monument on which this notice is posted 1495 feet in an Easterly direction to the East end line and 5 feet in a Westerly direction to the West end line and is also marked by six monuments, one at each corner and one at the center of each end line of the claim, making the claim in the form of a parallelogram. The location monument at which this notice is posted is situated within Section 20, T. 6 North, R. 19 West, G.&S.R.M., and this claim encompasses portions of the quarter section, subdivision(s), Section(s), Township and Range as follows:

NE/4 NW/4, SW/4 and SE/4, Section 20,
T6N-R19W, G + S. R. M.

The locality of this claim with reference to some natural object or permanent monument and additional information (if any) concerning its locality are as follows:

beginning at the Northwest corner of Section 13,
T. 6 North R. 20 West, G.&S.R.M., thence South 75 feet,
and East 12,900 feet to Corner No. 1;
thence South 300 feet to the West End Center;
thence South 300 feet to Corner No. 2;
thence East 1,500 feet to Corner No. 3;
thence North 300 feet to the East End Center;
thence North 300 feet to Corner No. 4;
thence West 1,500 feet to Corner No. 1.

This Certificate is prepared, posted, and recorded as an amendment of the original location for the purposes of appropriating under the Mining Law of 1872, as amended, and the laws of the State of Arizona all ground within the boundaries herein defined, and for the purpose of correcting any error, irregularity, omission, incompleteness or defect, if any, which may have existed or may exist in the original location or record thereof, and is made without waiver, abandonment or release of any rights acquired or held under or by virtue of said original location and to secure all the benefits of the mining law. In the event said original location is found to be void, or ineffective for any reason, then this location shall be an original location and this certificate an original certificate.

DATED AND POSTED on the ground the 5th day of April, 1986.

RECEIVED

B.L.M. AZ STATE OFFICE

JUN 13 1986

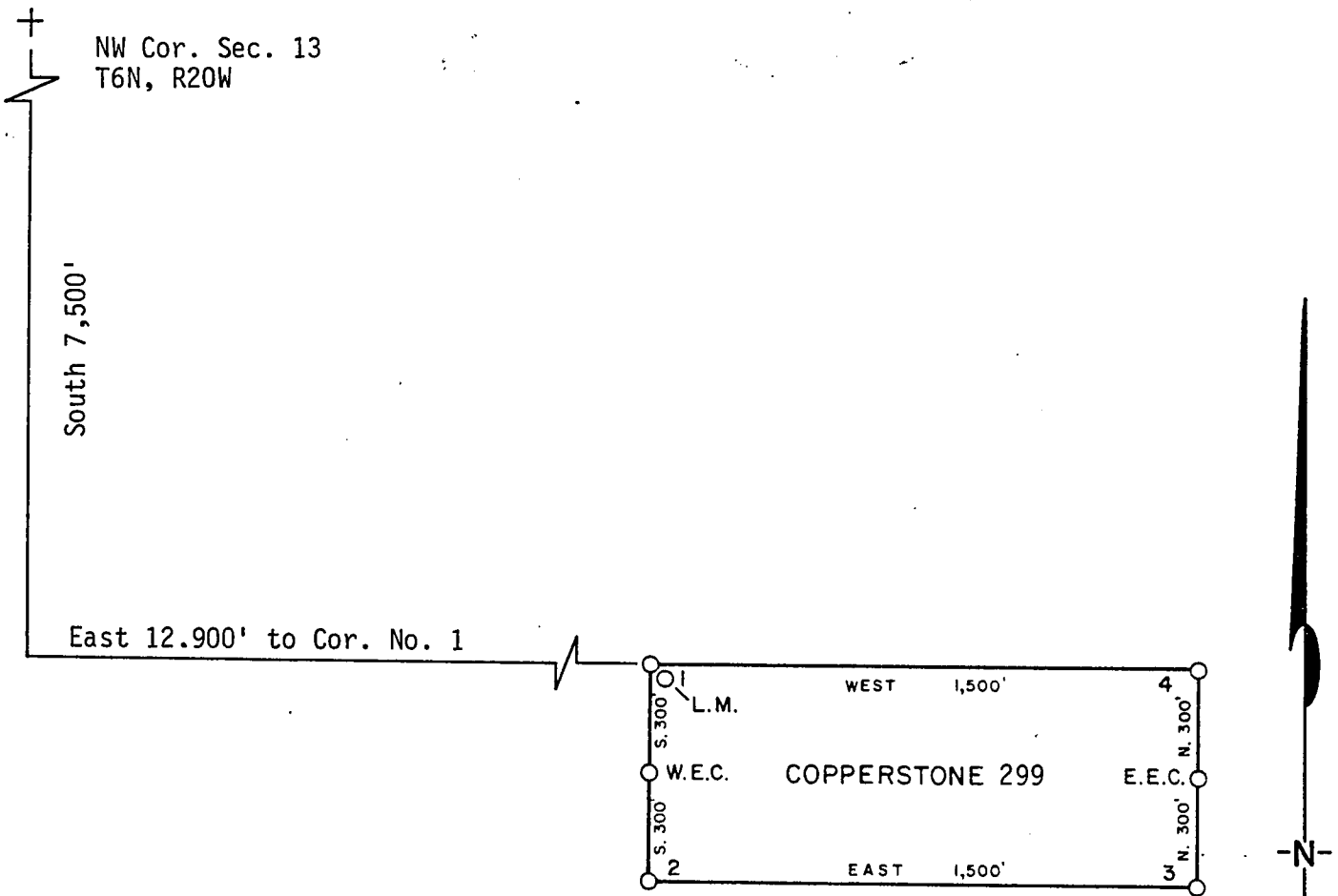
7:45 A.M.

PHOENIX, ARIZONA

Locator(s) Cyprus Mines CorporationP. O. Box 3299Englewood, Colorado 80155By Hans Bl, Agent

~~PLAT OF LOBE CLAIM~~

(To be Attached to Recorded Copy of Amended and Additional
Certificate of Location Pursuant to A. R. S. & 27-203)




1. Name of Claim Copperstone 299
2. Type of Claim Lode
3. The Claim is located in Sections 20, Township 6N, Range 19W, G. & S. R. M.
4. Scale: 1" = 500'
5. The Claim is situated in La Paz, County, Arizona.
6. Type of corner and location monuments used: 4" diameter P.V.C.

Instructions for Completion:

- RECEIVED
B.L.M. AZ STATE OFFICE
JUN 13 1986
7:45 AM
PHOENIX, ARIZ.
- (i) If land is surveyed, a corner of the claim must be tied by a course and distance to a monument of the Public Land Survey; if the land is unsurveyed, a corner must be tied by course and distance to an established survey monument of a United States Government Agency or a United States Mineral Monument; if no such monuments are available, one corner of the claim must be tied by course and distance to some prominent natural object or other permanent monument as shown on Plat.
 - (ii) North arrow must be shown on Plat.
 - (iii) Bearing and distances between corners must be shown on Plat.

86- 2533



RECORDED IN OFFICIAL RECORDS OF LA PAZ COUNTY, ARIZONA	
MAY 12 11 42 AM '86	
Lois K. Hesse, COUNTY RECORDER	
FEE 5-	PGS 3-3

MA

INDEXED

MICROFILMED

DKT 1276 PAGE 626
KNOW ALL MEN BY THESE PRESENTS that Brad Wellington, as Agent for Amoco Minerals Company
has located the Copperstone 299 Lode Mining Claim, and by this certificate, and by right of discovery and location, claim 1500 feet, linear and horizontal measurement along the vein thereof, with all its dips, angles and variations as allowed by law, 600 feet on said vein running SOUTH from the discovery notice and 1500 feet running EAST from the discovery notice, and all veins, lodes, ledges, deposits and surface ground within the lines of said claim, situated in the Plamosa Mining District, County of Yuma and State of Arizona, located in the NW 1/4, NE 1/4, SW 1/4 + SE 1/4, SEC. 20,

T 6N., R 19 W., G&S R.M., and described by the metes and bounds as follows, to-wit:

Beginning at Corner No. 1; Whence the N.W. Corner of Section 13, T6N., R 20W., bears

N 59° 50' W, 14922 feet;

Thence, SOUTH 600 feet to the WEST End Center;

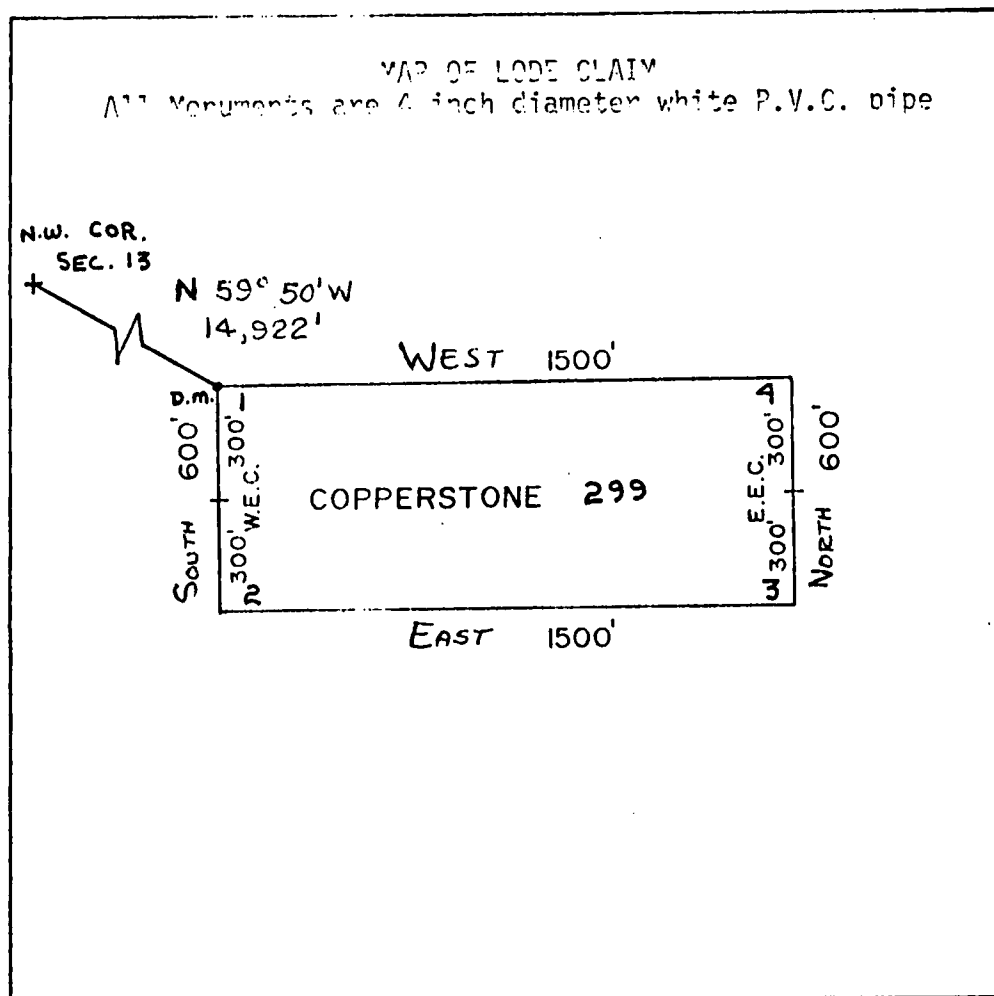
Thence, SOUTH 300 feet to Corner 2;

Thence, EAST 1500 feet to Corner 3;

Thence, NORTH 300 feet to the EAST End Center;

Thence, NORTH 300 feet to Corner 4;

Thence, WEST 1500 feet to Corner 1, the point of beginning.



RECEIVED
B.L.M. AZ STATE OFFICE

APR 26 1982

07:45 A.M.
PHOENIX, ARIZONA

Said lode was located on March 4, 1982

Dated: March 10, 1982

Brad Wellington Agent
Amoco Minerals Company
7000 S. Yosemite
Englewood, CO 80155

A MC 164555

State of Arizona
County of Yuma

07761

INDEXED

I hereby certify that the within instrument
was filed and recorded at the request of

Amoco Minerals Co.

1982 APR 13 PM 2 47

Docket

1276

Page

626-627

Witness my hand and official seal the day
and year aforesaid.


GLENYS E. SCHMITT

County Recorder

Glenys E. Schmitt

County Recorder

300



MICROFILMED

AMENDED AND ADDITIONAL CERTIFICATE OF LOCATION OF LODE MINING CLAIM

THIS IS TO CERTIFY THAT Cyprus Mines Corporation, a corporation, owner of the Copperstone 300 Lode Mining Claim originally located on March 4, 1982 and recorded in Book 1276, Page(s) 628 of La Paz County, Arizona, hereby amends, locates, and claims in compliance with all federal, state and local laws and customs applicable thereto the following described valuable lode or vein mineral deposit:

The name of this claim is the Copperstone 300 Lode Mining Claim.

This claim is 1500 feet in length and 600 feet in width. The general course of this claim is East-West and it is situated in the Plomosa Mining District, La Paz County, Arizona. The monument at which this location notice is posted lies within the boundaries of the claim within approximately 25 feet of Corner No. 1. This claim runs from the location monument on which this notice is posted 1495 feet in a Westerly direction to the West end line and 5 feet in an Easterly direction to the East end line and is also marked by six monuments, one at each corner and one at the center of each end line of the claim, making the claim in the form of a parallelogram. The location monument at which this notice is posted is situated within Section 20, T. 6 North, R. 19 West, G.&S.R.M., and this claim encompasses portions of the quarter section, subdivision(s), Section(s), Township and Range as follows:

NE/4 Section 20, T6N, R19W, G+S.R.M.
NW/4 Section 21, T6N, R19W, G+S.R.M.

The locality of this claim with reference to some natural object or permanent monument and additional information (if any) concerning its locality are as follows:

beginning at the Northwest corner of Section 13, T. 6 North R. 20 West, G.&S.R.M., thence South 7,500 feet, and East 15,900 feet to Corner No. 1;
thence North 300 feet to the East End Center;
thence North 300 feet to Corner No. 2;
thence West 1,500 feet to Corner No. 3;
thence South 300 feet to the West End Center;
thence South 300 feet to Corner No. 4;
thence East 1,500 feet to Corner No. 1.

This Certificate is prepared, posted, and recorded as an amendment of the original location for the purposes of appropriating under the Mining Law of 1872, as amended, and the laws of the State of Arizona all ground within the boundaries herein defined, and for the purpose of correcting any error, irregularity, omission, incompleteness or defect, if any, which may have existed or may exist in the original location or record thereof, and is made without waiver, abandonment or release of any rights acquired or held under or by virtue of said original location and to secure all the benefits of the mining law. In the event said original location is found to be void, or ineffective for any reason, then this location shall be an original location and this certificate an original certificate.

DATED AND POSTED on the ground the 5th day of April, 1986.

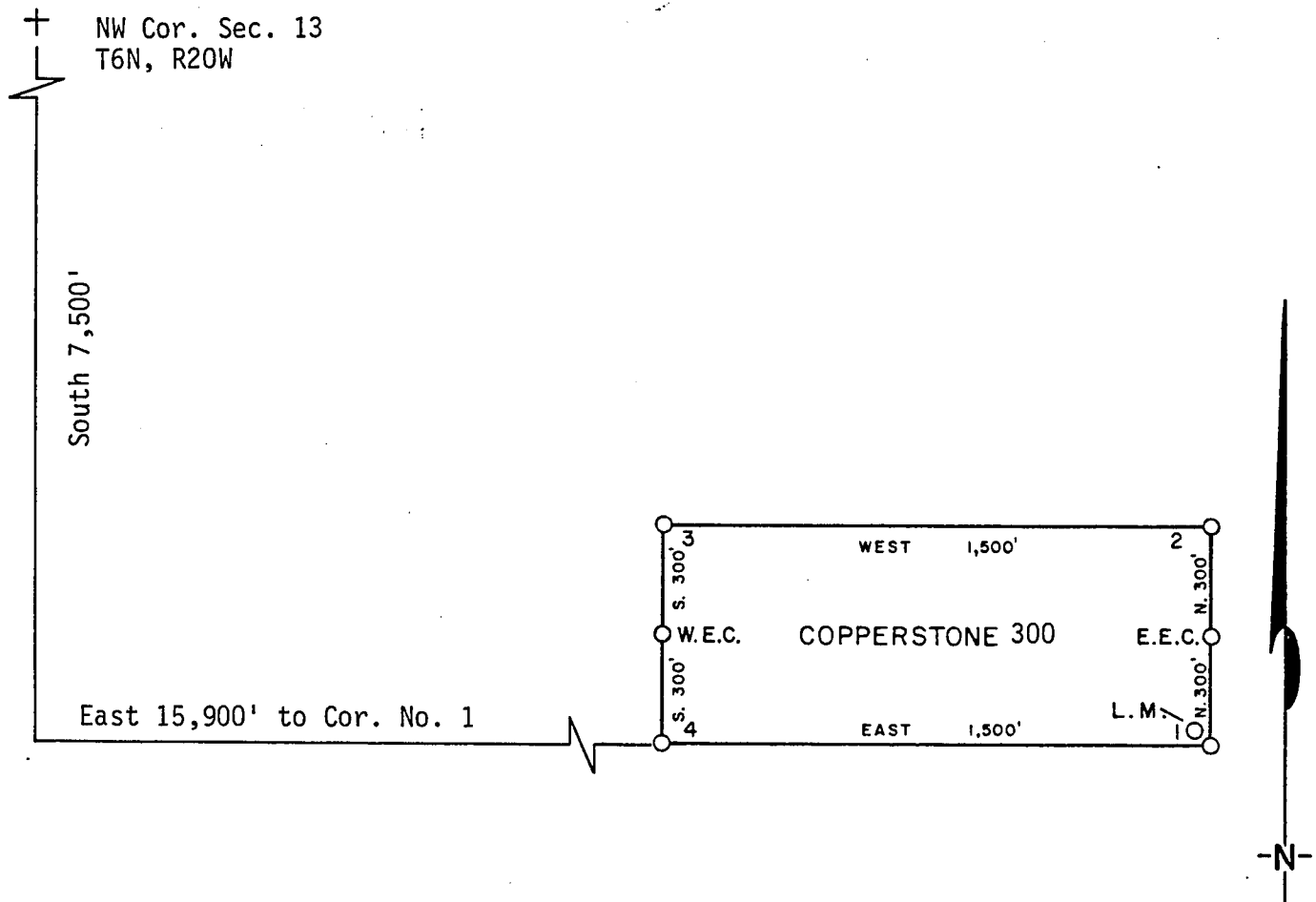
RECEIVED
B.L.M. AZ STATE OFFICE

JUN 13 1986

Locator(s) Cyprus Mines Corporation
P. O. Box 3299
Englewood, Colorado 80155
By Harold, Agent

PLAT OF LOBE CLAIM

28° HA 24 11 51 (To be Attached to Recorded Copy of Amended and Additional
Certificate of Location Pursuant to A. R. S. & 27-203)




1. Name of Claim Copperstone 300
2. Type of Claim Lode
3. The Claim is located in Sections 20, 21, Township 6N, Range 19W, G. & S. R. M.
4. Scale: 1" = 500'
5. The Claim is situated in La Paz, County, Arizona.
6. Type of corner and location monuments used: 4" diameter P.V.C.

Instructions for Completion:

- RECEIVED
B.L.M. AZ STATE OFFICE
JUN 13 1986
7:45 P.
PHOENIX, ARIZ.
- (i) If land is surveyed, a corner of the claim must be tied by a course and distance to a monument of the Public Land Survey; if the land is unsurveyed, a corner must be tied by course and distance to an established survey monument of a United States Government Agency or a United States Mineral Monument; if no such monuments are available, one corner of the claim must be tied by course and distance to some prominent natural object or other permanent monument as shown on Plat.
 - (ii) North arrow must be shown on Plat.
 - (iii) Bearing and distances between corners must be shown on Plat.

86- 2534



RECORDED IN OFFICIAL RECORDS OF LA PAZ COUNTY, ARIZONA MAY 12 11 42 AM '86	
Lois K. Hesse, COUNTY RECORDER	
FEE 5-	PGS 3-3

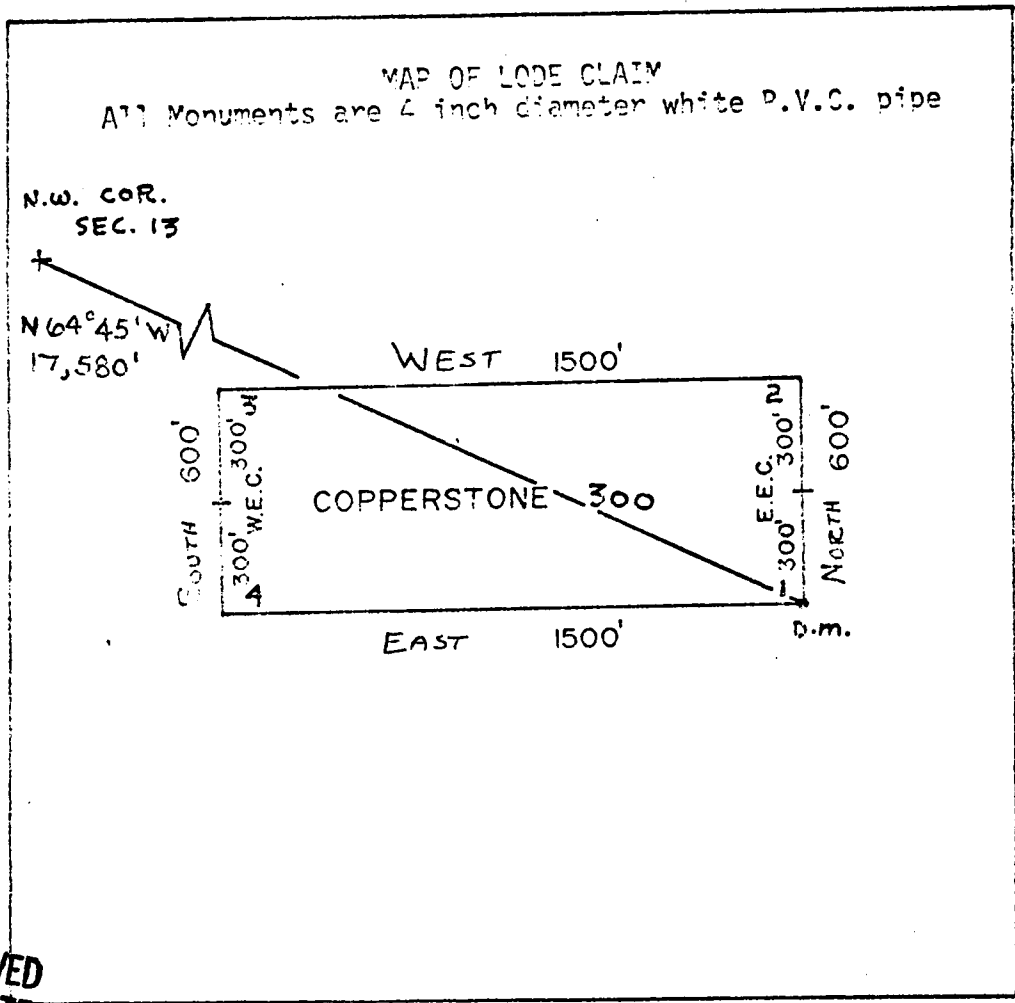
INDEXED

MICROFILMED

DKT 1276 PAGE 628
KNOW ALL MEN BY THESE PRESENTS that Brad Wellington, as Agent for Amoco Minerals Company has located the Copperstone 300 Lode Mining Claim, and by this certificate, and by right of discovery and location, claim 1500 feet, linear and horizontal measurement along the vein thereof, with all its dips, angles and variations as allowed by law, 600 feet on said vein running NORTH from the discovery notice and 1500 feet running WEST from the discovery notice, and all veins, lodes, ledges, deposits and surface ground within the lines of said claim, situated in the Plamosa Mining District, County of Yuma and State of Arizona, located in the NE 1/4, SEC. 20 & NW 1/4, SEC. 21,

T 6N., R 19W., G&S R.M., and described by the metes and bounds as follows, to-wit:

Beginning at Corner No. 1; Whence the N.W. Corner of Section 13, T6N., R 20W., bears N 64° 45' W, 17,580 feet;
Thence, NORTH 300 feet to the EAST End Center;
Thence, NORTH 300 feet to Corner 2;
Thence, WEST 1500 feet to Corner 3;
Thence, SOUTH 300 feet to the WEST End Center;
Thence, SOUTH 300 feet to Corner 4;
Thence, EAST 1500 feet to Corner 1, the point of beginning.



RECEIVED
B.L.M. AZ STATE OFFICE
APR 26 1982
07:45 A.M
PHOENIX, ARIZONA

Said lode was located on March 4, 1982
Dated: March 10, 1982

Brad Wellington
Agent
Amoco Minerals Company
7000 S. Yosemite
Englewood, CO 80155

A MC 164556

INDEXED

State of Arizona
County of Yuma ss 07762

I hereby certify that the within instrument
was filed and recorded at the request of

Amoco Minerals Co.

1982 APR 13 PM 2 47


Docket 1276

Page 628-629

Witness my hand and official seal the day
and year aforesaid.

GLENYS E. SCHMITT

Glenys E. Schmitt
County Recorder
Deputy Recorder



MICROFILMED 300

ARIZONA

AMENDED AND ADDITIONAL CERTIFICATE OF LOCATION OF LODE MINING CLAIM

THIS IS TO CERTIFY THAT Cyprus Mines Corporation, a corporation, owner of the Copperstone 301 Lode Mining Claim originally located on March 4, 1982 and recorded in Book 1276, Page(s) 630 of La Paz County, Arizona, hereby amends, locates, and claims in compliance with all federal, state and local laws and customs applicable thereto the following described valuable lode or vein mineral deposit:

The name of this claim is the Copperstone 301 Lode Mining Claim.

This claim is 1500 feet in length and 600 feet in width. The general course of this claim is East-West and it is situated in the Plomosa Mining District, La Paz County, Arizona. The monument at which this location notice is posted lies within the boundaries of the claim within approximately 25 feet of Corner No. 1. This claim runs from the location monument on which this notice is posted 1495 feet in a Westerly direction to the West end line and 5 feet in an Easterly direction to the East end line and is also marked by six monuments, one at each corner and one at the center of each end line of the claim, making the claim in the form of a parallelogram. The location monument at which this notice is posted is situated within Section 20, T. 6 North, R. 19 West, G.&S.R.M., and this claim encompasses portions of the quarter section, subdivision(s), Section(s), Township and Range as follows:

NE/4 and SE/4, Section 20, T6N, R19W, G+ S. R. M.
NW/4 and SW/4, Section 21, T6N, R19W, G+ S. R. M.

The locality of this claim with reference to some natural object or permanent monument and additional information (if any) concerning its locality are as follows:

beginning at the Northwest corner of Section 13, T. 6 North R. 20 West, G.&S.R.M., thence South 7,500 feet, and East 15,900 feet to Corner No. 1; thence South 300 feet to the East End Center; thence South 300 feet to Corner No. 2; thence West 1,500 feet to Corner No. 3; thence North 300 feet to the West End Center; thence North 300 feet to Corner No. 4; thence East 1,500 feet to Corner No. 1.

This Certificate is prepared, posted, and recorded as an amendment of the original location for the purposes of appropriating under the Mining Law of 1872, as amended, and the laws of the State of Arizona all ground within the boundaries herein defined, and for the purpose of correcting any error, irregularity, omission, incompleteness or defect, if any, which may have existed or may exist in the original location or record thereof, and is made without waiver, abandonment or release of any rights acquired or held under or by virtue of said original location and to secure all the benefits of the mining law. In the event said original location is found to be void, or ineffective for any reason, then this location shall be an original location and this certificate an original certificate.

DATED AND POSTED on the ground the 5th day of April, 1986.

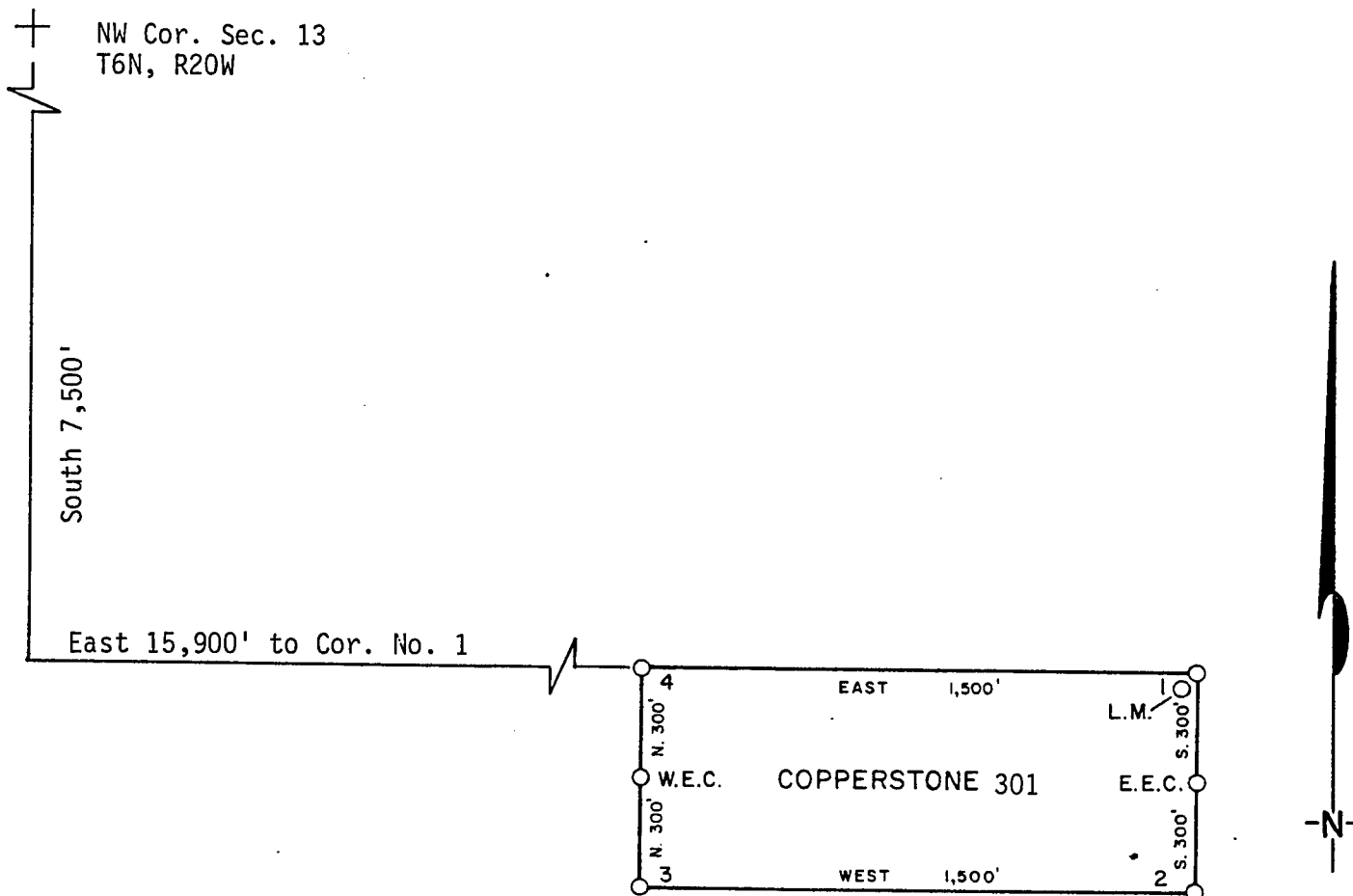
RECEIVED
B.L.M. AZ STATE OFFICE

JUN 13 1986

7:45 A.M.
PHOENIX, ARIZONA

Locator(s) Cyprus Mines Corporation
P. O. Box 3299
Englewood, Colorado 80155
 By [Signature], Agent

(To be Attached to Recorded Copy of Amended and Additional
Certificate of Location Pursuant to A. R. S. & 27-203)



1. Name of Claim Copperstone 301
2. Type of Claim Lode
3. The Claim is located in Sections 20, 21, Township 6N, Range 19W, G. & S. R. M.
4. Scale: 1" = 500'
5. The Claim is situated in La Paz, County, Arizona.
6. Type of corner and location monuments used: 4" diameter P.V.C.

Instructions for Completion:

(i) If land is surveyed, a corner of the claim must be tied by a course and distance to a monument of the Public Land Survey; if the land is unsurveyed, a corner must be tied by course and distance to an established survey monument of a United States Government Agency or a United States Mineral Monument; if no such monuments are available, one corner of the claim must be tied by course and distance to some prominent natural object or other permanent monument as shown on Plat.

(ii) North arrow must be shown on Plat.

(iii) Bearing and distances between corners must be shown on Plat.


RECEIVED
B.L.M. AZ STATE OFFICE

JUN 13 1986

7:45 A.

PHOENIX, (Aki)

86- 2535



RECORDED IN OFFICIAL RECORDS OF LA PAZ COUNTY, ARIZONA	
MAY 12 11 42 AM '86	
Lois K. Hesse, COUNTY RECORDER	
FEE	5- PGS 3-3

INDEXED

MICROFILMED

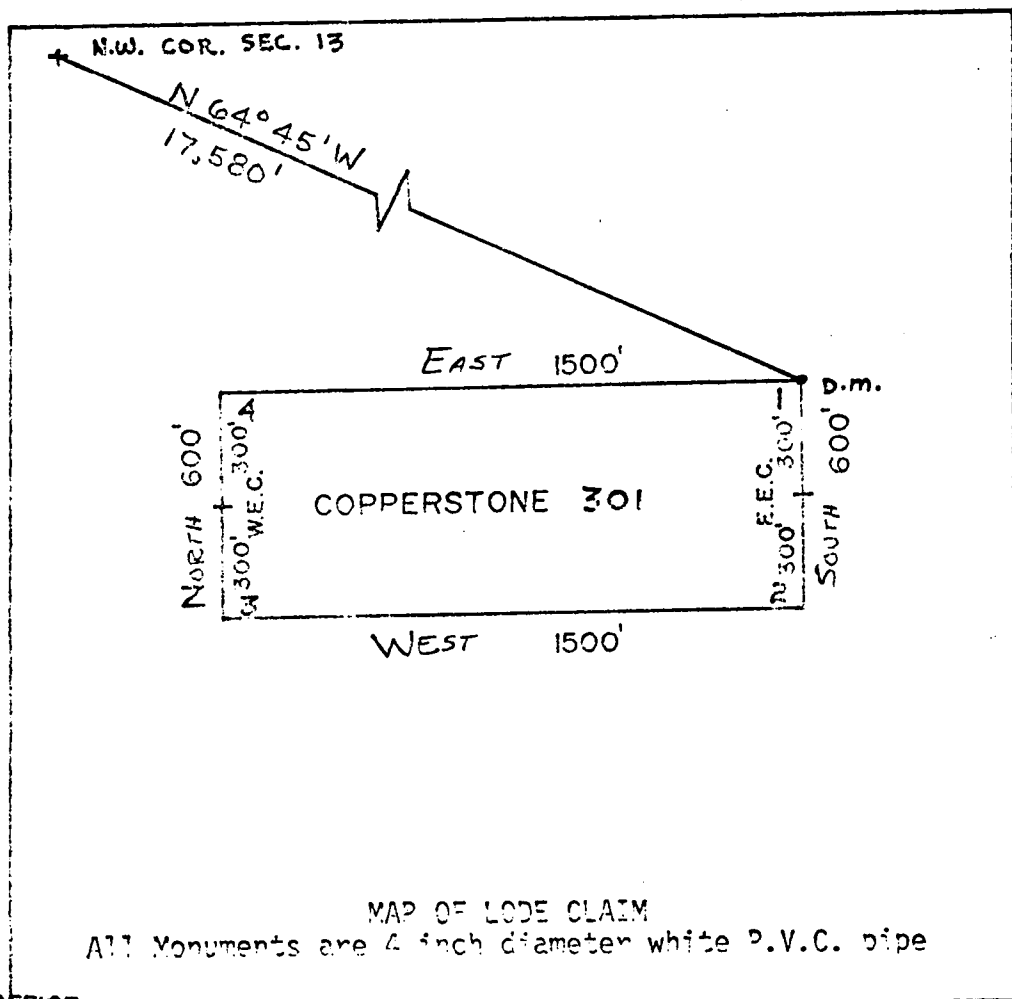
KNOW ALL MEN BY THESE PRESENTS that Brad Wellington, as Agent for Amoco Minerals Company

has located the Copperstone 301 Lode Mining Claim, and by this certificate, and by right of discovery and location, claim 1500 feet, linear and horizontal measurement along the vein thereof, with all its dips, angles and variations as allowed by law, 600 feet on said vein running SOUTH from the discovery notice and 1500 feet running WEST from the discovery notice, and all veins, lodes, ledges, deposits and surface ground within the lines of said claim, situated in the Plamasa Mining District, County of Yuma and State of Arizona, located in the NE 1/4, SE 1/4, SEC. 20 - NW 1/4, SW 1/4, SEC. 21

T 6N., R 19 W., G&S R.M., and described by the metes and bounds as follows, to-wit:

Beginning at Corner No. 1; Whence the N.W. Corner of Section 13, T6N., R 20W., bears

N 64° 45' W	17580	feet;
Thence, SOUTH	300 feet to the EAST	End Center;
Thence, SOUTH	300 feet to Corner 2;	
Thence, WEST	1500 feet to Corner 3;	
Thence, NORTH	300 feet to the WEST	End Center;
Thence, NORTH	300 feet to Corner 4;	
Thence, EAST	1500 feet to Corner 1, the point of beginning.	



1" = 500'

RECEIVED
B.L.M. AZ STATE OFFICE

APR 26 1982

07:45 A.M
PHOENIX, ARIZONA

Said lode was located on March 9, 1982

Dated: March 10, 1982

Brad Wellington
Agent
Amoco Minerals Company
7000 S. Yosemite
Englewood, CO 80155

A MC 164557

State of Arizona
County of Yuma

07763

INDEXED

I hereby certify that the within instrument
was filed and recorded at the request of

Amoco Minerals Co.

1982 APR 13 PM 2 47

Docket 1276

Page 630-631

Witness my hand and official seal the day
and year aforesaid.

GLENYS E. SCHMITT

County Recorder

Glenys E. Schmitt
Deputy Recorder

300



MICROFILMED

AMENDED AND ADDITIONAL CERTIFICATE OF LOCATION OF LODE MINING CLAIM

THIS IS TO CERTIFY THAT Cyprus Mines Corporation, a corporation, owner of the Copperstone 302 Lode Mining Claim originally located on March 4, 1982 and recorded in Book 1276, Page(s) 632 of La Paz County, Arizona, hereby amends, locates, and claims in compliance with all federal, state and local laws and customs applicable thereto the following described valuable lode or vein mineral deposit:

The name of this claim is the Copperstone 302 Lode Mining Claim.

This claim is 1500 feet in length and 600 feet in width. The general course of this claim is East-West and it is situated in the Plomosa Mining District, La Paz County, Arizona. The monument at which this location notice is posted lies within the boundaries of the claim within approximately 25 feet of Corner No. 1. This claim runs from the location monument on which this notice is posted 1495 feet in an Easterly direction to the East end line and 5 feet in a Westerly direction to the West end line and is also marked by six monuments, one at each corner and one at the center of each end line of the claim, making the claim in the form of a parallelogram. The location monument at which this notice is posted is situated within Section 21, T. 6 North, R. 19 West, G.&S.R.M., and this claim encompasses portions of the quarter section, subdivision(s), Section(s), Township and Range as follows:

NW 1/4, Section 21, T6N, R19W, G. + S. R.M.

The locality of this claim with reference to some natural object or permanent monument and additional information (if any) concerning its locality are as follows:

beginning at the Northwest corner of Section 13, T. 6 North R. 20 West, G.&S.R.M., thence South 7,500 feet, and East 15,900 feet to Corner No. 1;
thence North 300 feet to the West End Center;
thence North 300 feet to Corner No. 2;
thence East 1,500 feet to Corner No. 3;
thence South 300 feet to the East End Center;
thence South 300 feet to Corner No. 4;
thence West 1,500 feet to Corner No. 1.

This Certificate is prepared, posted, and recorded as an amendment of the original location for the purposes of appropriating under the Mining Law of 1872, as amended, and the laws of the State of Arizona all ground within the boundaries herein defined, and for the purpose of correcting any error, irregularity, omission, incompleteness or defect, if any, which may have existed or may exist in the original location or record thereof, and is made without waiver, abandonment or release of any rights acquired or held under or by virtue of said original location and to secure all the benefits of the mining law. In the event said original location is found to be void, or ineffective for any reason, then this location shall be an original location and this certificate an original certificate.

DATED AND POSTED on the ground the 5th day of April, 1986.

RECEIVED
B.L.M. AZ STATE OFFICE

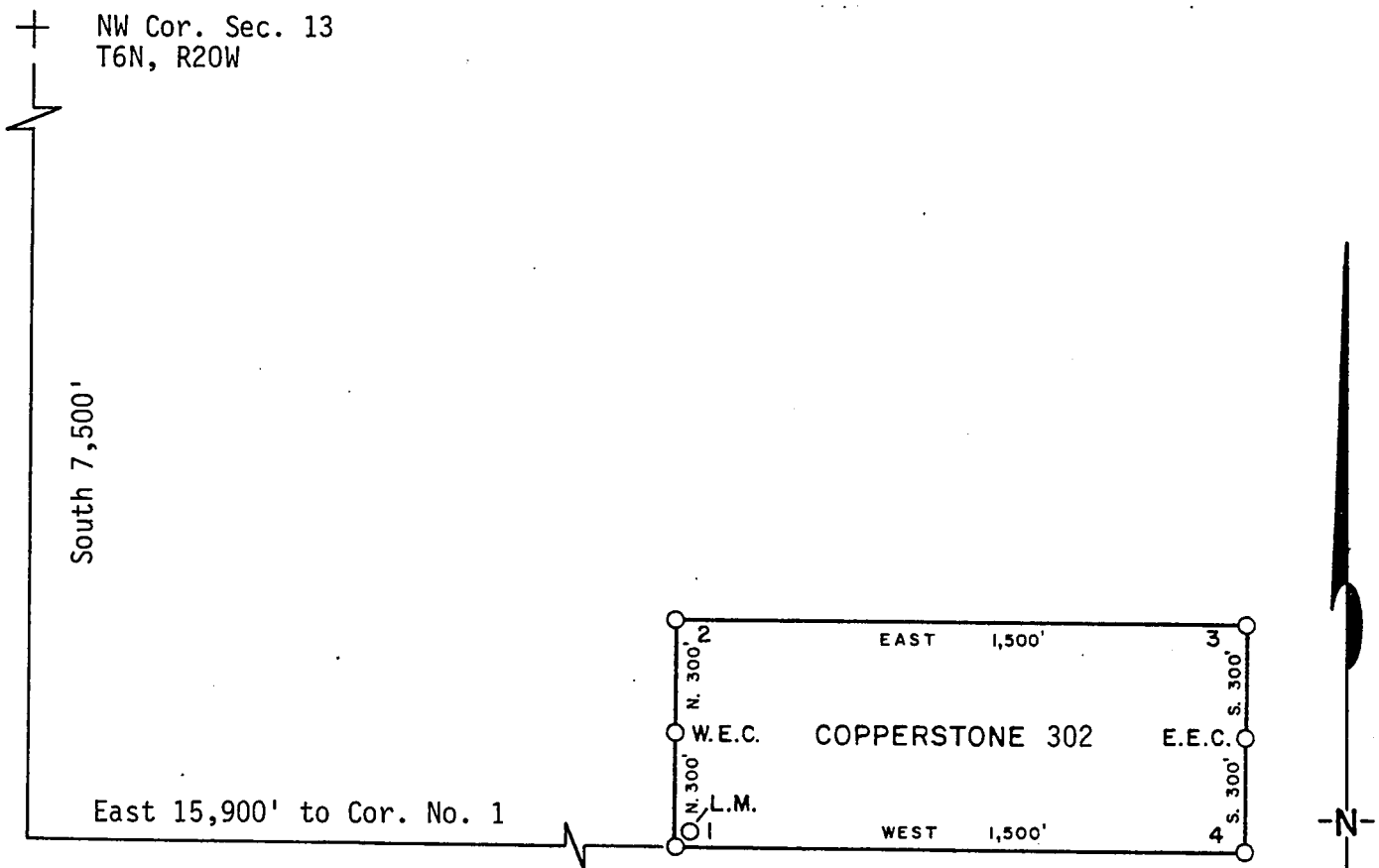
JUN 13 1986

7:45 A.M.
PHOENIX, ARIZO.

Locator(s) Cyprus Mines Corporation
P. O. Box 3299
Englewood, Colorado 80155
By Hans BL, Agent

~~PLAT OF LODE CLAIM~~

(To be Attached to Recorded Copy of Amended and Additional
Certificate of Location Pursuant to A. R. S. & 27-203)



1. Name of Claim Copperstone 302
2. Type of Claim Lode
3. The Claim is located in Sections 21, Township 6N, Range 19W, G. & S. R. M.
4. Scale: 1" = 500'
5. The Claim is situated in La Paz, County, Arizona.
6. Type of corner and location monuments used: 4" diameter P.V.C.

Instructions for Completion:

- (i) If land is surveyed, a corner of the claim must be tied by a course and distance to a monument of the Public Land Survey; if the land is unsurveyed, a corner must be tied by course and distance to an established survey monument of a United States Government Agency or a United States Mineral Monument; if no such monuments are available, one corner of the claim must be tied by course and distance to some prominent natural object or other permanent monument as shown on Plat.

(ii) North arrow must be shown on Plat.


(iii) Bearing and distances between corners must be shown on Plat.

RECEIVED
B.L.M. AZ STATE OFFICE

JUN 13 1986

7:45 A.M.
PHOENIX, ARIZONA
(iii)

86- 2536



RECORDED IN OFFICIAL RECORDS OF LA PAZ COUNTY, ARIZONA	
MAY 12 11 42 AM '86	
Lois K. Hesse, COUNTY RECORDER	
FEE	5- PGS 3-3

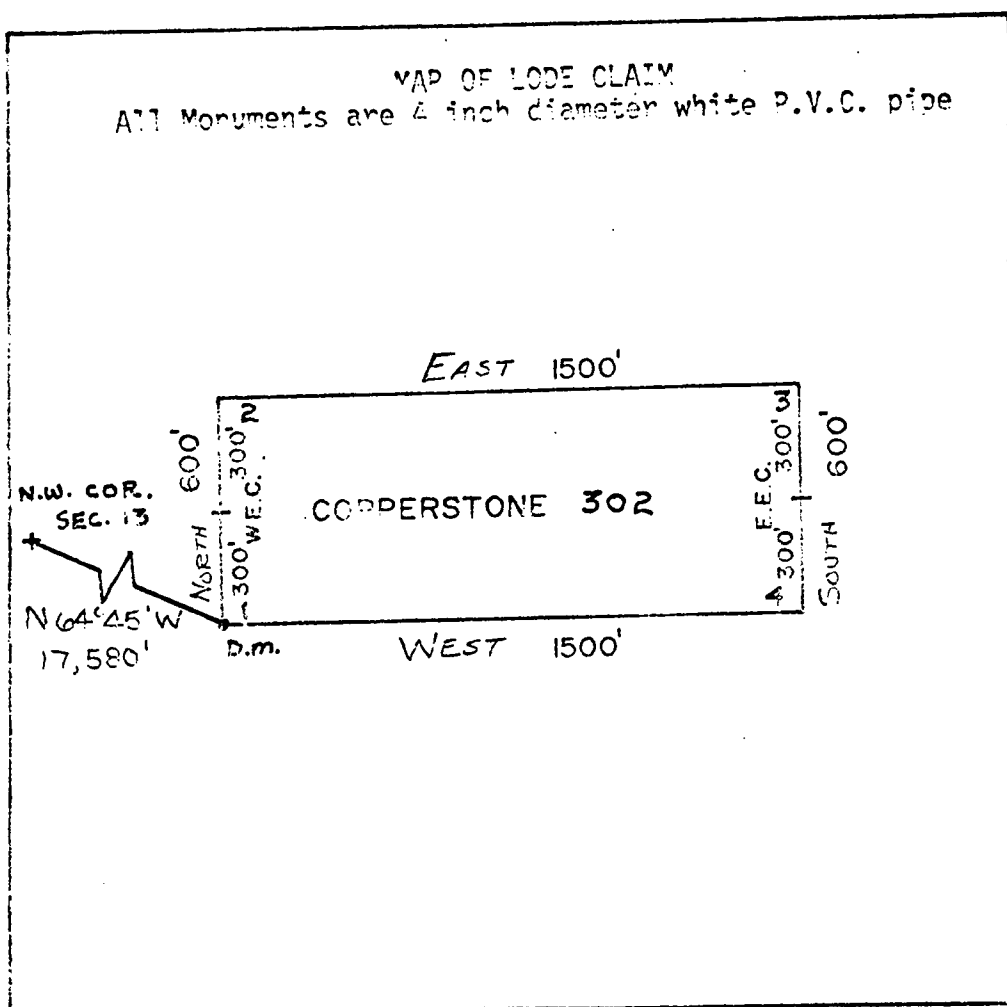
INDEXED
MICROFILMED

DKT 1276 PAGE 632
KNOW ALL MEN BY THESE PRESENTS that Brad Wellington, as Agent for Amoco Minerals Company
has located the Copperstone 302 Lode Mining Claim, and by this certificate, and by right of discovery and location, claim 1500 feet, linear and horizontal measurement along the vein thereof, with all its dips, angles and variations as allowed by law, 600 feet on said vein running NORTH from the discovery notice and 1500 feet running EAST from the discovery notice, and all veins, lodes, ledges, deposits and surface ground within the lines of said claim, situated in the Plamosa Mining District, County of Yuma and State of Arizona, located in the NW 1/4, SEC. 21,

T 6N., R 19W., G&S R.M., and described by the metes and bounds as follows, to-wit:

Beginning at Corner No. 1; Whence the N.W. Corner of Section 13, T6N., R 20W., bears

N 64° 45' W	, 17580	feet;
Thence, NORTH	300 feet to the WEST	End Center;
Thence, NORTH	300 feet to Corner 2;	
Thence, EAST	1500 feet to Corner 3;	
Thence, SOUTH	300 feet to the EAST	End Center;
Thence, SOUTH	300 feet to Corner 4;	
Thence, WEST	1500 feet to Corner 1, the point of beginning.	



RECEIVED
B.L.M. AZ STATE OFFICE

APR 26 1982

07:45 A.M

PHOENIX, ARIZONA

Said lode was located on March 4, 1982

Dated: March 10, 1982

Brad Wellington
Amoco Minerals Company
7000 S. Yosemite
Englewood, CO 80155

Agent

A MC 164558

State of Arizona
County of Yuma

07764

INDEXED

I hereby certify that the within instrument
was filed and recorded at the request of
Ameco Minerals Co.

1982 APR 13 PM 2 47

Docket 1276


Page 622-623

Witness my hand and official seal the day
and year above signed.

GLENYS E. SCHMITT

Glenys E. Schmitt
County Recorder
County Recorder

300



MICROFILMED

ARIZONA

AMENDED AND ADDITIONAL CERTIFICATE OF LOCATION OF LODE MINING CLAIM

THIS IS TO CERTIFY THAT Cyprus Mines Corporation, a corporation, owner of the Copperstone 303 Lode Mining Claim originally located on March 4, 1982 and recorded in Book 1276, Page(s) 634 of La Paz County, Arizona, hereby amends, locates, and claims in compliance with all federal, state and local laws and customs applicable thereto the following described valuable lode or vein mineral deposit:

The name of this claim is the Copperstone 303 Lode Mining Claim.

This claim is 1500 feet in length and 600 feet in width. The general course of this claim is East-West and it is situated in the Plomosa Mining District, La Paz County, Arizona. The monument at which this location notice is posted lies within the boundaries of the claim within approximately 25 feet of Corner No. 1. This claim runs from the location monument on which this notice is posted 1495 feet in an Easterly direction to the East end line and 5 feet in a Westerly direction to the West end line and is also marked by six monuments, one at each corner and one at the center of each end line of the claim, making the claim in the form of a parallelogram. The location monument at which this notice is posted is situated within Section 21, T. 6 North, R. 19 West, G.&S.R.M., and this claim encompasses portions of the quarter section, subdivision(s), Section(s), Township and Range as follows:

NW/4 and SW/4, Section 21, T6N, R19W, G. & S.R.M.

The locality of this claim with reference to some natural object or permanent monument and additional information (if any) concerning its locality are as follows:

beginning at the Northwest corner of Section 13, T. 6 North R. 20 West, G.&S.R.M., thence South 7,500 feet, and East 15,900 feet to Corner No. 1; thence South 300 feet to the West End Center; thence South 300 feet to Corner No. 2; thence East 1,500 feet to Corner No. 3; thence North 300 feet to the East End Center; thence North 300 feet to Corner No. 4; thence West 1,500 feet to Corner No. 1.

This Certificate is prepared, posted, and recorded as an amendment of the original location for the purposes of appropriating under the Mining Law of 1872, as amended, and the laws of the State of Arizona all ground within the boundaries herein defined, and for the purpose of correcting any error, irregularity, omission, incompleteness or defect, if any, which may have existed or may exist in the original location or record thereof, and is made without waiver, abandonment or release of any rights acquired or held under or by virtue of said original location and to secure all the benefits of the mining law. In the event said original location is found to be void, or ineffective for any reason, then this location shall be an original location and this certificate an original certificate.

DATED AND POSTED on the ground the 5th day of April, 1986.

RECEIVED
B.L.M. AZ STATE OFFICE

JUN 13 1986

1:40 P.M.
JENIX, ARIZONA

Locator(s) Cyprus Mines Corporation

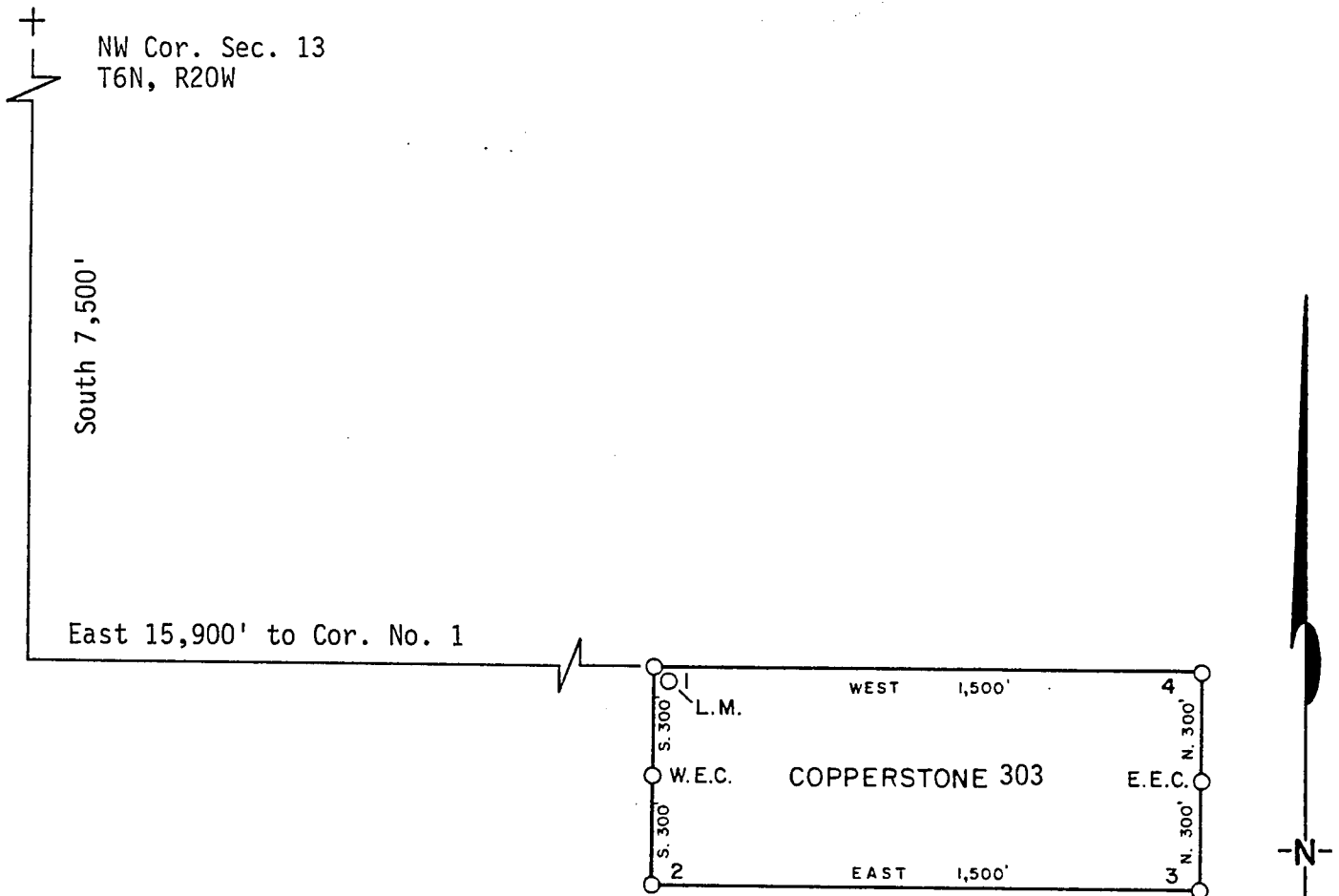
P. O. Box 3299

Englewood, Colorado 80155

By Hans [Signature], Agent

PLAT OF LODE CLAIM


(To be Attached to Recorded Copy of Amended and Additional
Certificate of Location Pursuant to A. R. S. & 27-203)



1. Name of Claim Copperstone 303
2. Type of Claim Lode
3. The Claim is located in Sections 21, Township 6N, Range 19W, G. & S. R. M.
4. Scale: 1" = 500'
5. The Claim is situated in La Paz, County, Arizona.
6. Type of corner and location monuments used: 4" diameter P.V.C.

Instructions for Completion:

- RECEIVED
B.L.M. AZ STATE OFFICE
JUN 13 1986
7:45
PHOENIX, ARIZ.
- (i) If land is surveyed, a corner of the claim must be tied by a course and distance to a monument of the Public Land Survey; if the land is unsurveyed, a corner must be tied by course and distance to an established survey monument of a United States Government Agency or a United States Mineral Monument; if no such monuments are available, one corner of the claim must be tied by course and distance to some prominent natural object or other permanent monument as shown on Plat.
 - (ii) North arrow must be shown on Plat.
 - (iii) Bearing and distances between corners must be shown on Plat.



RECORDED - OFFICIAL RECORDS
OF LA PAZ COUNTY, ARIZONA

MAY 12 11 42 AM '86
Lois K. Hesse, COUNTY RECORDER

FEE 5- PGS 3-3

INDEXED
MICROFILMED

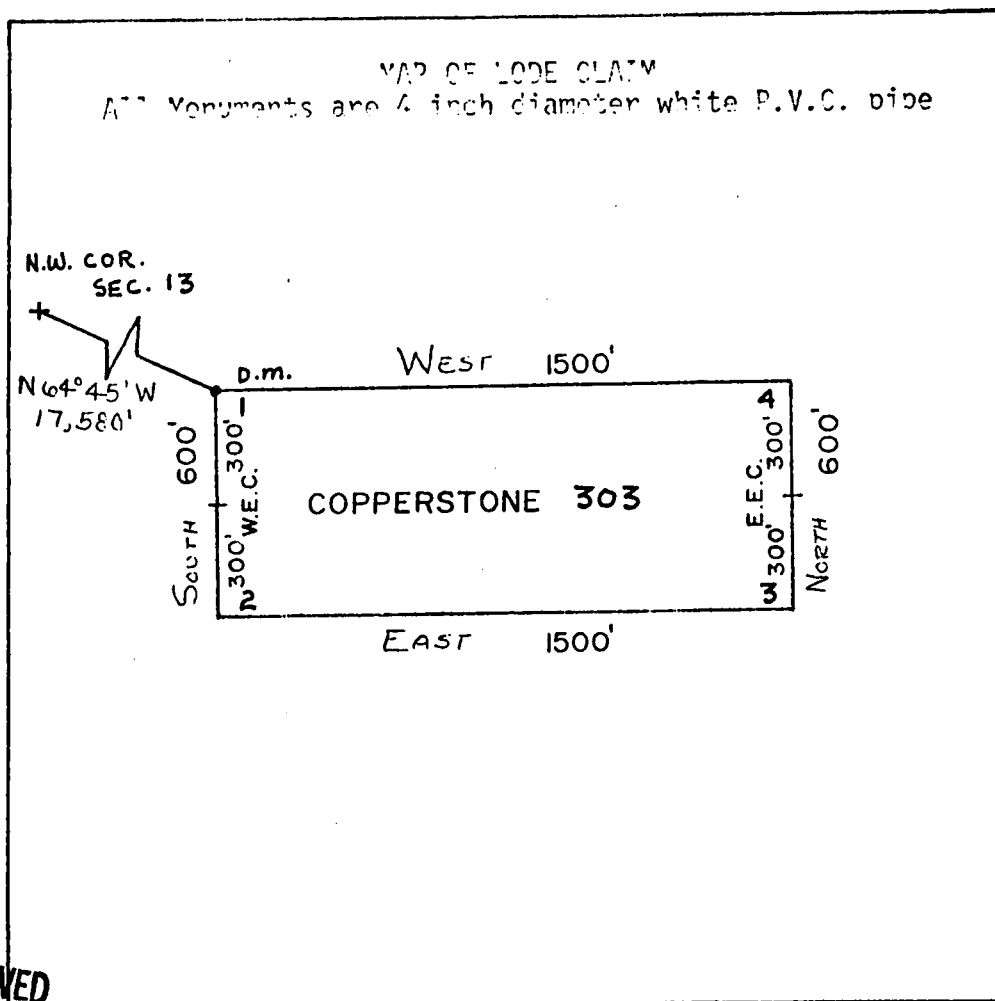
KNOW ALL MEN BY THESE PRESENTS, that Brad Wellington, as Agent for Amoco Minerals Company

has located the Copperstone 303 Lode Mining Claim, and by this certificate, and by right of discovery and location, claim 1500 feet, linear and horizontal measurement along the vein thereof, with all its dips, angles and variations as allowed by law, 600 feet on said vein running SOUTH from the discovery notice and 1500 feet running EAST from the discovery notice, and all veins, lodes, ledges, deposits and surface ground within the lines of said claim, situated in the Plamosa Mining District, County of Yuma and State of Arizona, located in the NW 1/4, SW 1/4, SEC. 21,

T 6N., R 19 W., G&S R.M., and described by the metes and bounds as follows, to-wit:

Beginning at Corner No. 1; Whence the N.W. Corner of Section 13, T6N., R 20W., bears

N 64°45'W, 17580 feet;
 Thence, South 300 feet to the West End Center;
 Thence, South 300 feet to Corner 2;
 Thence, East 1500 feet to Corner 3;
 Thence, North 300 feet to the East End Center;
 Thence, North 300 feet to Corner 4;
 Thence, West 1500 feet to Corner 1, the point of beginning.



RECEIVED
 B.L.M. AZ STATE OFFICE

APR 26 1982

07:45 A.M.
 PHOENIX, ARIZONA

Said lode was located on March 4, 1982

Dated: March 10, 1982

Brad Wellington
 Amoco Minerals Company
 7000 S. Yosemite
 Englewood, CO 80155

Agent

A MC 164559

State of Arizona
County of Yuma

07765

INDEXED

I hereby certify that the within instrument
was filed and recorded at the request of
Amoco Minerals Co.

1982 APR 13 PM 2 47

Docket 1276

Page 634-635

Witness my hand and official seal the day
and year aforesaid.


GLENYS E. SCHMITT

County Recorder

Glenys E. Schmitt

Deputy Recorder

34



MICROFILMED

ARIZONA

AMENDED AND ADDITIONAL CERTIFICATE OF LOCATION OF LODE MINING CLAIM

THIS IS TO CERTIFY THAT Cyprus Mines Corporation, a corporation, owner of the Copperstone 304 Lode Mining Claim originally located on March 2, 1982 and recorded in Book 1276, Page(s) 636 of La Paz County, Arizona, hereby amends, locates, and claims in compliance with all federal, state and local laws and customs applicable thereto the following described valuable lode or vein mineral deposit:

The name of this claim is the Copperstone 304 Lode Mining Claim.

This claim is 1500 feet in length and 600 feet in width. The general course of this claim is East-West and it is situated in the Plomosa Mining District, La Paz County, Arizona. The monument at which this location notice is posted lies within the boundaries of the claim within approximately 25 feet of Corner No. 1. This claim runs from the location monument on which this notice is posted 1495 feet in a Westerly direction to the West end line and 5 feet in an Easterly direction to the East end line and is also marked by six monuments, one at each corner and one at the center of each end line of the claim, making the claim in the form of a parallelogram. The location monument at which this notice is posted is situated within Section 21, T. 6 North, R. 19 West, G.&S.R.M., and this claim encompasses portions of the quarter section, subdivision(s), Section(s), Township and Range as follows:

NW/4 and NE/4, Section 21, T6N, R19W, G+SRM.

The locality of this claim with reference to some natural object or permanent monument and additional information (if any) concerning its locality are as follows:

beginning at the Northwest corner of Section 13, T. 6 North R. 20 West, G.&S.R.M., thence South 7,500 feet, and East 18,900 feet to Corner No. 1; thence North 300 feet to the East End Center; thence North 300 feet to Corner No. 2; thence West 1,500 feet to Corner No. 3; thence South 300 feet to the West End Center; thence South 300 feet to Corner No. 4; thence East 1,500 feet to Corner No. 1.

This Certificate is prepared, posted, and recorded as an amendment of the original location for the purposes of appropriating under the Mining Law of 1872, as amended, and the laws of the State of Arizona all ground within the boundaries herein defined, and for the purpose of correcting any error, irregularity, omission, incompleteness or defect, if any, which may have existed or may exist in the original location or record thereof, and is made without waiver, abandonment or release of any rights acquired or held under or by virtue of said original location and to secure all the benefits of the mining law. In the event said original location is found to be void, or ineffective for any reason, then this location shall be an original location and this certificate an original certificate.

DATED AND POSTED on the ground the 5th day of April, 1986.

RECEIVED
B.L.M. AZ STATE OFFICE

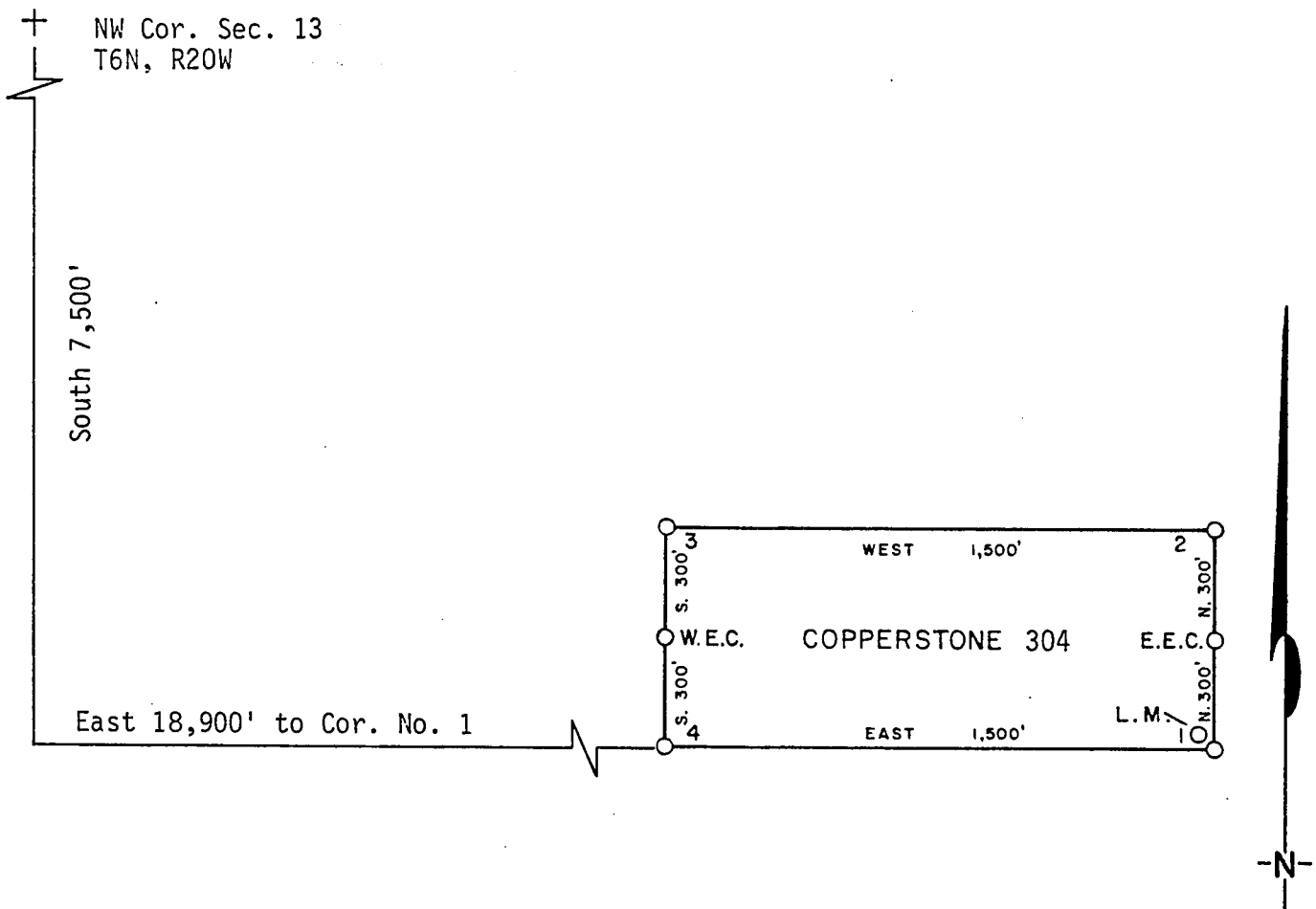
JUN 13 1986

7:45 A.M.
PHOENIX, ARIZONA

Locator(s) Cyprus Mines Corporation
P. O. Box 3299
Englewood, Colorado 80155
By Harold B., Agent

PLAT OF LODE CLAIM

(To be Attached to Recorded Copy of Amended and Additional
Certificate of Location Pursuant to A. R. S. & 27-203)



1. Name of Claim Copperstone 304
2. Type of Claim Lode
3. The Claim is located in Sections 21, Township 6N, Range 19W, G. & S. R. M.
4. Scale: 1" = 500'
5. The Claim is situated in La Paz, County, Arizona.
6. Type of corner and location monuments used: 4" diameter P.V.C.


Instructions for Completion:

- (i) If land is surveyed, a corner of the claim must be tied by a course and distance to a monument of the Public Land Survey; if the land is unsurveyed, a corner must be tied by course and distance to an established survey monument of a United States Government Agency or a United States Mineral Monument; if no such monuments are available, one corner of the claim must be tied by course and distance to some prominent natural object or other permanent monument as shown on Plat.
- (ii) North arrow must be shown on Plat.
- (iii) Bearing and distances between corners must be shown on Plat.

RECEIVED
B.L.M. AZ STATE OFFICE

JUN 13 1986

7:45
PHOENIX, AZ



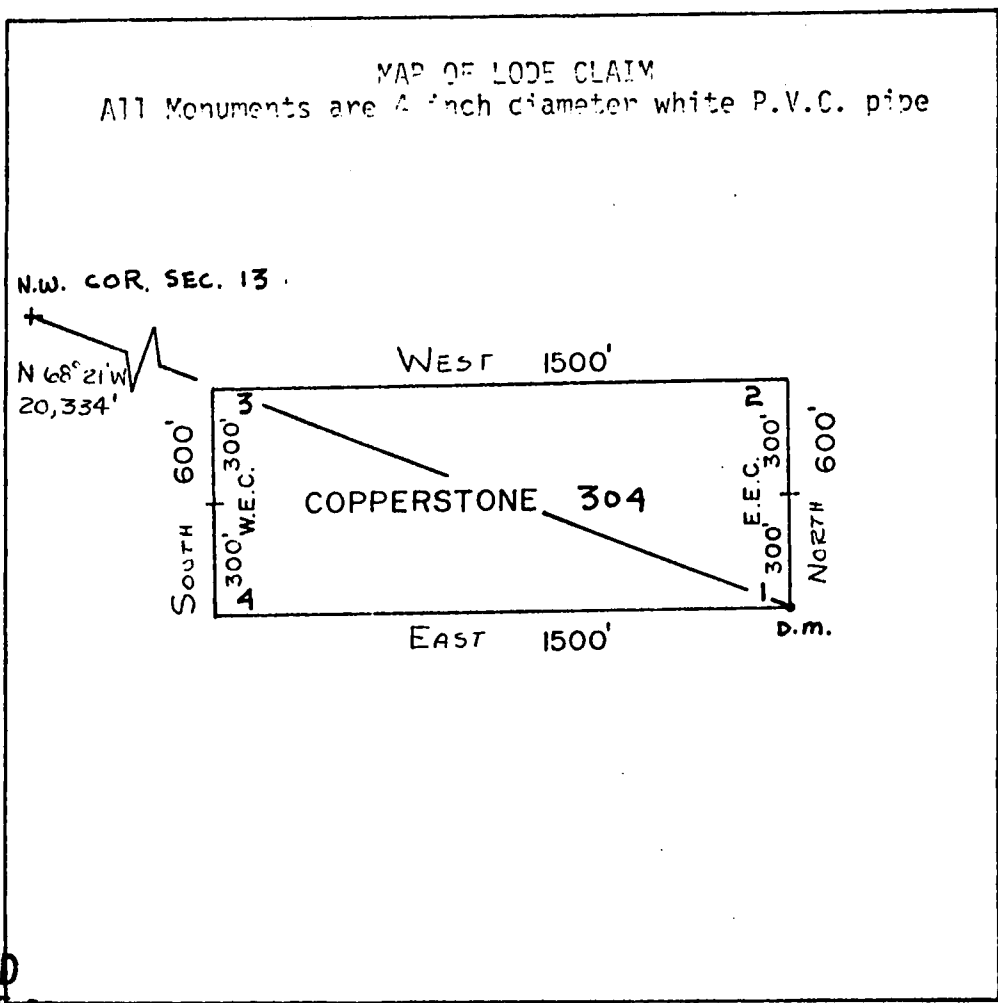
RECORDS OF LA PAZ COUNTY, ARIZONA
MAY 12 11 42 AM '86
Lois K. Stesse, COUNTY RECORDER
FEE 5- PGS 3-3

MICROFILMED

1276 PAGE 636
KNOW ALL MEN BY THESE PRESENTS, that Brad Wellington, as Agent for Amoco Minerals Company
has located the Copperstone 304 Lode Mining Claim, and by this certificate, and by right of discovery and location, claim 1500 feet, linear and horizontal measurement along the vein thereof, with all its dips, angles and variations as allowed by law, 600 feet on said vein running NORTH from the discovery notice and 1500 feet running WEST from the discovery notice, and all veins, lodes, ledges, deposits and surface ground within the lines of said claim, situated in the Plamasa Mining District, County of Yuma and State of Arizona, located in the NW 1/4, NE 1/4, SEC. 21

T 6N., R 19 W., G&S R.M., and described by the metes and bounds as follows, to-wit:

Beginning at Corner No. 1; Whence the N.W. Corner of Section 13, T6N., R 20W., bears N 68° 21' W, 20334 feet;
Thence, NORTH 300 feet to the EAST End Center;
Thence, NORTH 300 feet to Corner 2;
Thence, WEST 1500 feet to Corner 3;
Thence, SOUTH 300 feet to the WEST End Center;
Thence, SOUTH 300 feet to Corner 4;
Thence, EAST 1500 feet to Corner 1, the point of beginning.



A MC 164560



RECEIVED
B.L.M. AZ STATE OFFICE
APR 26 1982
07:45 A.M.
PHOENIX, ARIZONA

Said lode was located on March 4, 1982

Dated: March 10, 1982

Brad Wellington Agent
Amoco Minerals Company
7000 S. Yosemite
Englewood, CO 80155

INDEXED

State of Arizona
County of Yuma

07766

I hereby certify that the within instrument
was filed and recorded at the request of
Amoco Minerals Co.

~~1982 APR 13 PM 2 47~~

Docket 1276

Page 636-637


Witness my hand and official seal the day
and year aforesaid.

GLENYS E. SCHMITT

County Recorder

Glenys E. Schmitt
Deputy Recorder

35



MICROFILMED

ARIZONA

AMENDED AND ADDITIONAL CERTIFICATE OF LOCATION OF LODE MINING CLAIM

THIS IS TO CERTIFY THAT Cyprus Mines Corporation, a corporation, owner of the Copperstone 305 Lode Mining Claim originally located on MARCH 4, 1982 and recorded in Book 1276, Page(s) 638 of La Paz County, Arizona, hereby amends, locates, and claims in compliance with all federal, state and local laws and customs applicable thereto the following described valuable lode or vein mineral deposit:

The name of this claim is the Copperstone 305 Lode Mining Claim.

This claim is 1500 feet in length and 600 feet in width. The general course of this claim is EAST-WEST and it is situated in the Plomosa Mining District, La Paz County, Arizona. The monument at which this location notice is posted lies within the boundaries of the claim within approximately 25 feet of Corner No. 1. This claim runs from the location monument on which this notice is posted 1495 feet in a WESTERLY direction to the WEST end line and 5 feet in a EASTERLY direction to the EAST end line and is also marked by six monuments, one at each corner and one at the center of each end line of the claim, making the claim in the form of a parallelogram. The location monument at which this notice is posted is situated within Section 21, T. 6 North, R. 19 West, G.&S.R.M., and this claim encompasses portions of the quarter section, subdivision(s), Section(s), Township and Range as follows:

NW 1/4, NE 1/4, SE 1/4 AND SW 1/4 SECTION 21, T6N, R19W G. + S.R.M.

The locality of this claim with reference to some natural object or permanent monument and additional information (if any) concerning its locality are as follows:

beginning at the Northwest corner of Section 13, T. 6 North R. 20 West, G.&S.R.M., thence SOUTH 7500 feet, and EAST 18900 feet to Corner No. 1;
 thence SOUTH 300 feet to the EAST End Center;
 thence SOUTH 300 feet to Corner No. 2;
 thence WEST 1500 feet to Corner No. 3;
 thence NORTH 300 feet to the WEST End Center;
 thence NORTH 300 feet to Corner No. 4;
 thence EAST 1500 feet to Corner No. 1.

This Certificate is prepared, posted, and recorded as an amendment of the original location for the purposes of appropriating under the Mining Law of 1872, as amended, and the laws of the State of Arizona all ground within the boundaries herein defined, and for the purpose of correcting any error, irregularity, omission, incompleteness or defect, if any, which may have existed or may exist in the original location or record thereof, and is made without waiver, abandonment or release of any rights acquired or held under or by virtue of said original location and to secure all the benefits of the mining law. In the event said original location is found to be void, or ineffective for any reason, then this location shall be an original location and this certificate an original certificate.

DATED AND POSTED on the ground the 5th day of April, 1986.

RECEIVED
B.L.M. AZ STATE OFFICE

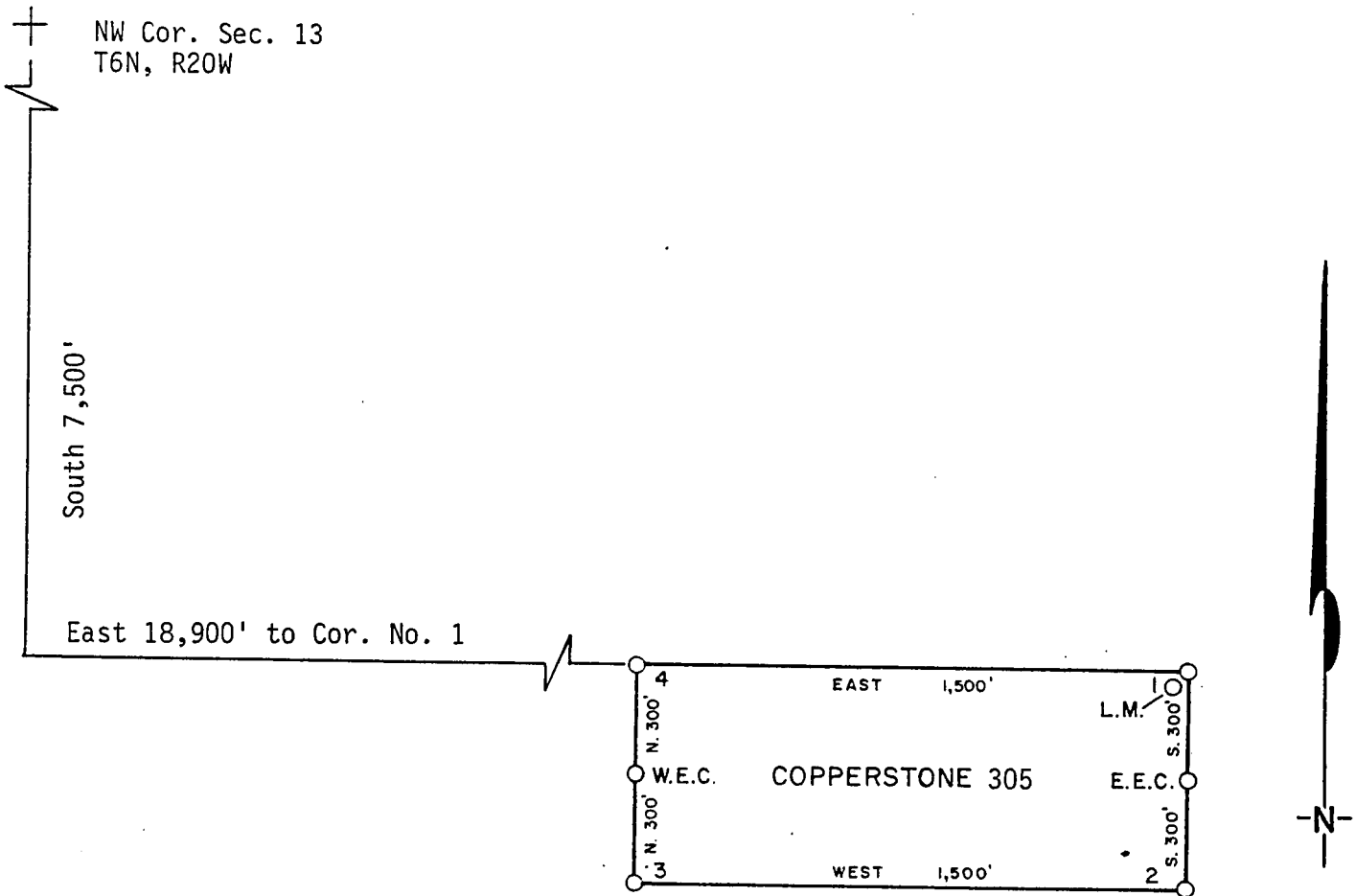
JUN 13 1986

7:45 A.M.
PHOENIX, ARIZONA

Locator(s) Cyprus Mines Corporation
P. O. Box 3299
Englewood, Colorado 80155
 By [Signature], Agent

PLAT OF LODE CLAIM

(To be Attached to Recorded Copy of Amended and Additional
Certificate of Location Pursuant to A. R. S. & 27-203)



1. Name of Claim Copperstone 305
2. Type of Claim Lode
3. The Claim is located in Sections 21, Township 6N,
Range 19W, G. & S. R. M.
4. Scale: 1" = 500'
5. The Claim is situated in La Paz, County, Arizona.
6. Type of corner and location monuments used: 4" diameter P.V.C.

Instructions for Completion:

- (i) If land is surveyed, a corner of the claim must be tied by a course and distance to a monument of the Public Land Survey; if the land is unsurveyed, a corner must be tied by course and distance to an established survey monument of a United States Government Agency or a United States Mineral Monument; if no such monuments are available, one corner of the claim must be tied by course and distance to some prominent natural object or other permanent monument as shown on Plat.
- (ii) North arrow must be shown on Plat.
- (iii) Bearing and distances between corners must be shown on Plat.

RECEIVED
B.L.M. AZ STATE
JUN 13 1986
7:45 A.M.
PHOENIX, AZ

6- 2539



RECORDED IN OFFICIAL RECORDS
OF LA PAZ COUNTY, ARIZONA

MAY 12 11 42 AM '86

Lois K. Hesse, COUNTY RECORDER

FEE 5- PGS 3-3

INDEXED
MICROFILMED

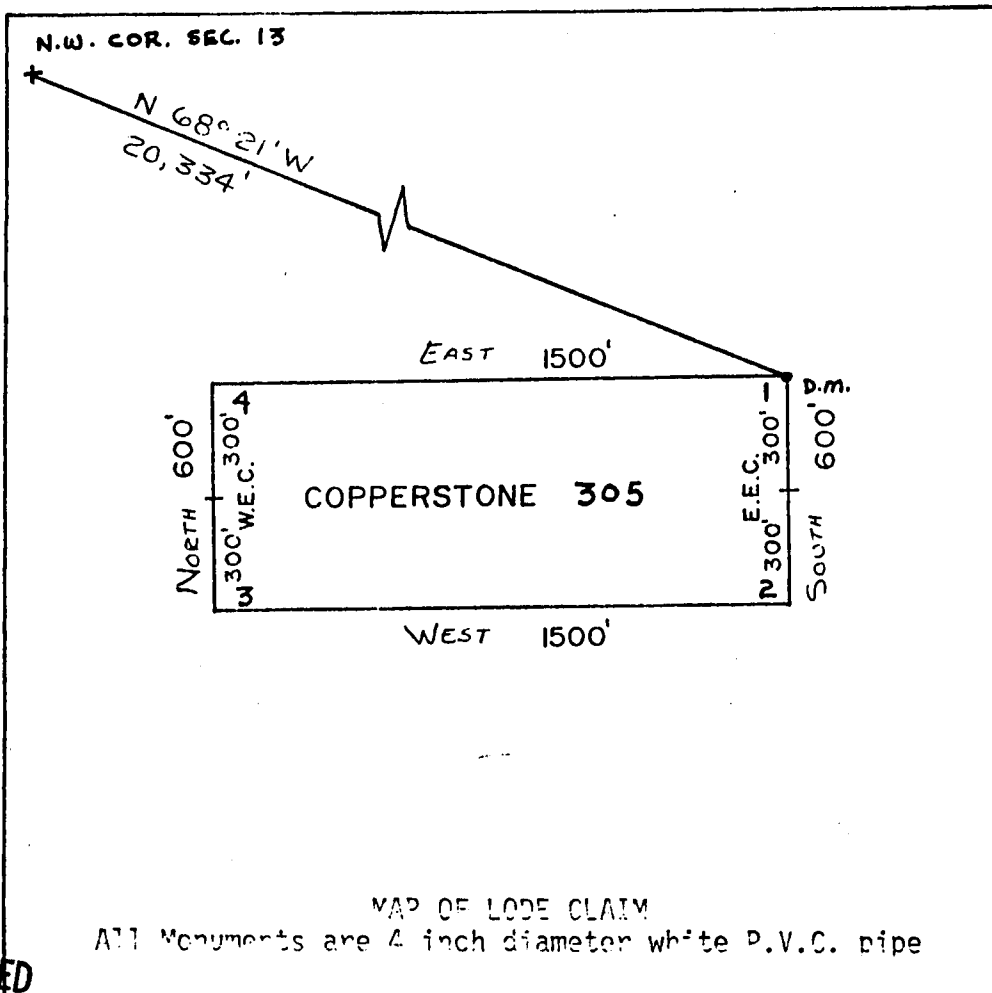
KNOW ALL MEN BY THESE PRESENT ☒ that Brad Wellington, as Agent for Amoco Minerals Company

has located the Copperstone 305 Lode Mining Claim, and by this certificate, and by right of discovery and location, claim 1500 feet, linear and horizontal measurement along the vein thereof, with all its dips, angles and variations as allowed by law, 600 feet on said vein running SOUTH from the discovery notice and 1500 feet running WEST from the discovery notice, and all veins, lodes, ledges, deposits and surface ground within the lines of said claim, situated in the Plamasa Mining District, County of Yuma and State of Arizona, located in the NW 1/4, NE 1/4, SW 1/4 + SE 1/4, SEC. 21

T 6N., R 19W., G&S R.M., and described by the metes and bounds as follows, to-wit:

Beginning at Corner No. 1; Whence the N.W. Corner of Section 13, T6N., R 20W., bears

N 68° 21' W, 20334 feet;
 Thence, SOUTH 300 feet to the EAST End Center;
 Thence, SOUTH 300 feet to Corner 2;
 Thence, WEST 1500 feet to Corner 3;
 Thence, NORTH 300 feet to the WEST End Center;
 Thence, NORTH 300 feet to Corner 4;
 Thence, EAST 1500 feet to Corner 1, the point of beginning.



1" = 500'

RECEIVED
 B.L.M. AZ STATE OFFICE

APR 26 1982

07:45 A.M.
 PHOENIX, ARIZONA

Said lode was located on March 4, 1982

Dated: March 10, 1982

Brad Wellington
 Amoco Minerals Company
 7000 S. Yosemite
 Englewood, CO 80155

Agent

A MC 164561

07767

INDEXED

State of Arizona
County of Yuma

I hereby certify that the within instrument
was filed and recorded at the request of

Amoco Minerals Co.

1982 APR 13 PM 2 47

Docket 1276

Page 638-639

Witness my hand and official seal the day
and year aforesaid.

GLENYS E. SCHMITT

Glenys E. Schmitt
County Recorder
Deputy Recorder

300



MICROFILMED

ARIZONA

AMENDED AND ADDITIONAL CERTIFICATE OF LOCATION OF LODE MINING CLAIM

THIS IS TO CERTIFY THAT Cyprus Mines Corporation, a corporation, owner of the Copperstone 306 Lode Mining Claim originally located on MARCH 4, 1982 and recorded in Book 1276, Page(s) 640 of La Paz County, Arizona, hereby amends, locates, and claims in compliance with all federal, state and local laws and customs applicable thereto the following described valuable lode or vein mineral deposit:

The name of this claim is the Copperstone 306 Lode Mining Claim.

This claim is 1500 feet in length and 600 feet in width. The general course of this claim is EAST-WEST and it is situated in the Plomosa Mining District, La Paz County, Arizona. The monument at which this location notice is posted lies within the boundaries of the claim within approximately 25 feet of Corner No. 1. This claim runs from the location monument on which this notice is posted 1495 feet in a EASTERLY direction to the EAST end line and 5 feet in a WESTERLY direction to the WEST end line and is also marked by six monuments, one at each corner and one at the center of each end line of the claim, making the claim in the form of a parallelogram. The location monument at which this notice is posted is situated within Section 21, T. 6 North, R. 19 West, G.&S.R.M., and this claim encompasses portions of the quarter section, subdivision(s), Section(s), Township and Range as follows:

NE 1/4 SECTION 21, T6N, R19W G+S.R.M.

The locality of this claim with reference to some natural object or permanent monument and additional information (if any) concerning its locality are as follows:

beginning at the Northwest corner of Section 13, T. 6 North R. 20 West, G.&S.R.M., thence SOUTH 7500 feet, and EAST 18900 feet to Corner No. 1; thence NORTH 300 feet to the WEST End Center; thence NORTH 300 feet to Corner No. 2; thence EAST 1500 feet to Corner No. 3; thence SOUTH 300 feet to the EAST End Center; thence SOUTH 300 feet to Corner No. 4; thence WEST 1500 feet to Corner No. 1.

This Certificate is prepared, posted, and recorded as an amendment of the original location for the purposes of appropriating under the Mining Law of 1872, as amended, and the laws of the State of Arizona all ground within the boundaries herein defined, and for the purpose of correcting any error, irregularity, omission, incompleteness or defect, if any, which may have existed or may exist in the original location or record thereof, and is made without waiver, abandonment or release of any rights acquired or held under or by virtue of said original location and to secure all the benefits of the mining law. In the event said original location is found to be void, or ineffective for any reason, then this location shall be an original location and this certificate an original certificate.

DATED AND POSTED on the ground the 5th day of April, 1986.

RECEIVED
B.L.M. AZ STATE OFFICE

JUN 13 1986

7:45 A.M.
PHOENIX, ARIZONA

Locator(s) Cyprus Mines Corporation

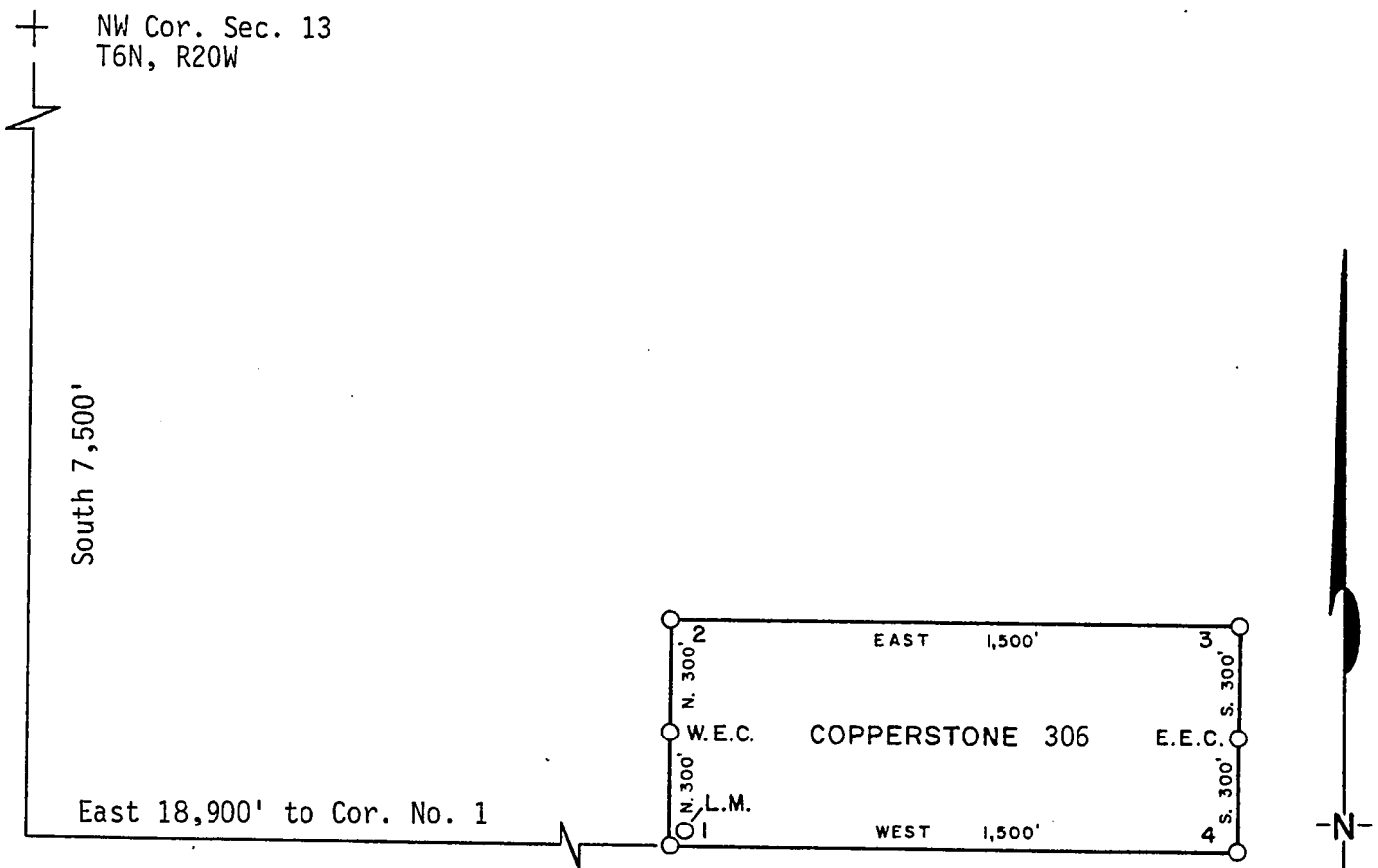
P. O. Box 3299

Englewood, Colorado 80155

By Hono BL, Agent

PLAT OF LODGE CLAIM

(To be Attached to Recorded Copy of Amended and Additional
Certificate of Location Pursuant to A. R. S. & 27-203)



1. Name of Claim Copperstone 306
2. Type of Claim Lode
3. The Claim is located in Sections 21, Township 6N, Range 19W, G. & S. R. M.
4. Scale: 1" = 500'
5. The Claim is situated in La Paz, County, Arizona.
6. Type of corner and location monuments used: 4" diameter P.V.C.

Instructions for Completion:


RECEIVED
B.L.M. AZ STATE OFFICE
JUN 13 1986
7:45 A.M.
PHOENIX, ARIZONA

(i) If land is surveyed, a corner of the claim must be tied by a course and distance to a monument of the Public Land Survey; if the land is unsurveyed, a corner must be tied by course and distance to an established survey monument of a United States Government Agency or a United States Mineral Monument; if no such monuments are available, one corner of the claim must be tied by course and distance to some prominent natural object or other permanent monument as shown on Plat.

(ii) North arrow must be shown on Plat.

(iii) Bearing and distances between corners must be shown on Plat.

86- 2540



RECORDED IN OFFICIAL RECORDS OF LA PAZ COUNTY, ARIZONA	
MAY 12 11 42 AM '86	
Lois K. Hesse, COUNTY RECORDER	
FEE 5-	PGS 3-3

INDEXED
MICROFILMED

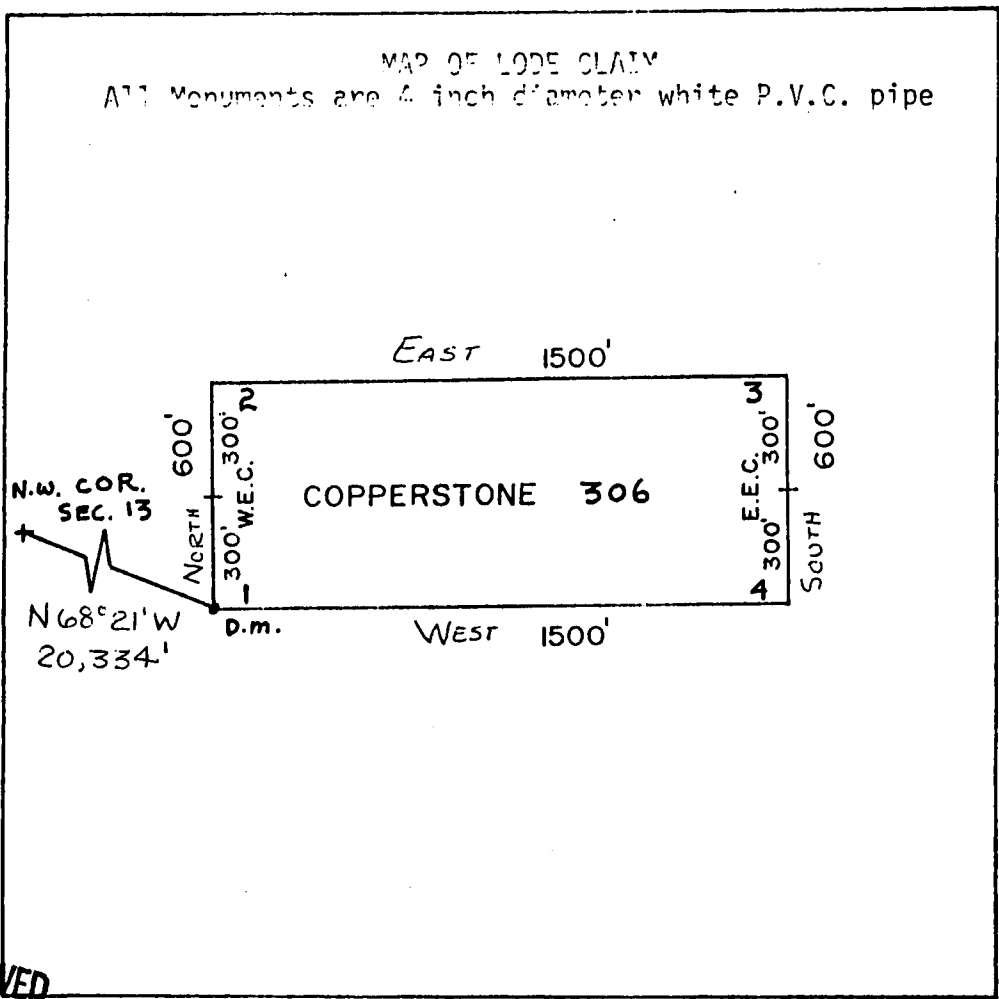
KNOW ALL MEN BY THESE PRESENT that Brad Wellington, as Agent for Amoco Minerals Company

has located the Copperstone 306 Lode Mining Claim, and by this certificate, and by right of discovery and location, claim 1500 feet, linear and horizontal measurement along the vein thereof, with all its dips, angles and variations as allowed by law, 600 feet on said vein running NORTH from the discovery notice and 1500 feet running EAST from the discovery notice, and all veins, lodes, ledges, deposits and surface ground within the lines of said claim, situated in the Plamasa Mining District, County of Yuma and State of Arizona, located in the NE 1/4, SEC. 21,

T 6N., R 19 W., G&S R.M., and described by the metes and bounds as follows, to-wit:

Beginning at Corner No. 1; Whence the N.W. Corner of Section 13, T6N., R 20W., bears N 68° 21' W, 20334 feet;
Thence, NORTH 300 feet to the WEST End Center;
Thence, NORTH 300 feet to Corner 2;
Thence, EAST 1500 feet to Corner 3;
Thence, SOUTH 300 feet to the EAST End Center;
Thence, SOUTH 300 feet to Corner 4;
Thence, WEST 1500 feet to Corner 1, the point of beginning.

A MC 164562



RECEIVED
B.L.M. AZ STATE OFFICE
APR 26 1982
07:45 A.M
PHOENIX, ARIZONA

Said lode was located on March 4, 1982
Dated: March 10, 1982

Brad Wellington Agent
Amoco Minerals Company
7000 S. Yosemite
Englewood, CO 80155

07768 INDEXED

State of Arizona
County of Yuma

I hereby certify that the within instrument
was filed and recorded at the request of

Cosmo Minerals Co.

1982 APR 13 PM 2 47

Docket *1276*

Page *640-641*

Witness my hand and official seal the day
and year aforesaid.


GLENYS E. SCHMITT

County Recorder

Glenys E. Schmitt

Deputy Recorder

300



MICROFILMED

ARIZONA

AMENDED AND ADDITIONAL CERTIFICATE OF LOCATION OF LODE MINING CLAIM

THIS IS TO CERTIFY THAT Cyprus Mines Corporation, a corporation, owner of the Copperstone 307 Lode Mining Claim originally located on MARCH 4, 1982 and recorded in Book 1276, Page(s) 642 of La Paz County, Arizona, hereby amends, locates, and claims in compliance with all federal, state and local laws and customs applicable thereto the following described valuable lode or vein mineral deposit:

The name of this claim is the Copperstone 307 Lode Mining Claim.

This claim is 1500 feet in length and 600 feet in width. The general course of this claim is EAST-WEST and it is situated in the Plomosa Mining District, La Paz County, Arizona. The monument at which this location notice is posted lies within the boundaries of the claim within approximately 25 feet of Corner No. 1. This claim runs from the location monument on which this notice is posted 1495 feet in a EASTERLY direction to the EAST end line and 5 feet in a WESTERLY direction to the WEST end line and is also marked by six monuments, one at each corner and one at the center of each end line of the claim, making the claim in the form of a parallelogram. The location monument at which this notice is posted is situated within Section 21, T. 6 North, R. 19 West, G.&S.R.M., and this claim encompasses portions of the quarter section, subdivision(s), Section(s), Township and Range as follows:

NE 1/4 AND SE 1/4 SECTION 21, T6N, R19W G.+S.R.M.

The locality of this claim with reference to some natural object or permanent monument and additional information (if any) concerning its locality are as follows:

beginning at the Northwest corner of Section 13, T. 6 North R. 20 West, G.&S.R.M., thence SOUTH 7500 feet, and EAST 18900 feet to Corner No. 1; thence SOUTH 300 feet to the WEST End Center; thence SOUTH 300 feet to Corner No. 2; thence EAST 1500 feet to Corner No. 3; thence NORTH 300 feet to the EAST End Center; thence NORTH 300 feet to Corner No. 4; thence WEST 1500 feet to Corner No. 1.

This Certificate is prepared, posted, and recorded as an amendment of the original location for the purposes of appropriating under the Mining Law of 1872, as amended, and the laws of the State of Arizona all ground within the boundaries herein defined, and for the purpose of correcting any error, irregularity, omission, incompleteness or defect, if any, which may have existed or may exist in the original location or record thereof, and is made without waiver, abandonment or release of any rights acquired or held under or by virtue of said original location and to secure all the benefits of the mining law. In the event said original location is found to be void, or ineffective for any reason, then this location shall be an original location and this certificate an original certificate.

DATED AND POSTED on the ground the 5th day of April, 1986.

RECEIVED

B.L.M. AZ STATE OFFICE

JUN 13 1986

7:45 A.M.
PHOENIX, ARIZONA

Locator(s) Cyprus Mines Corporation

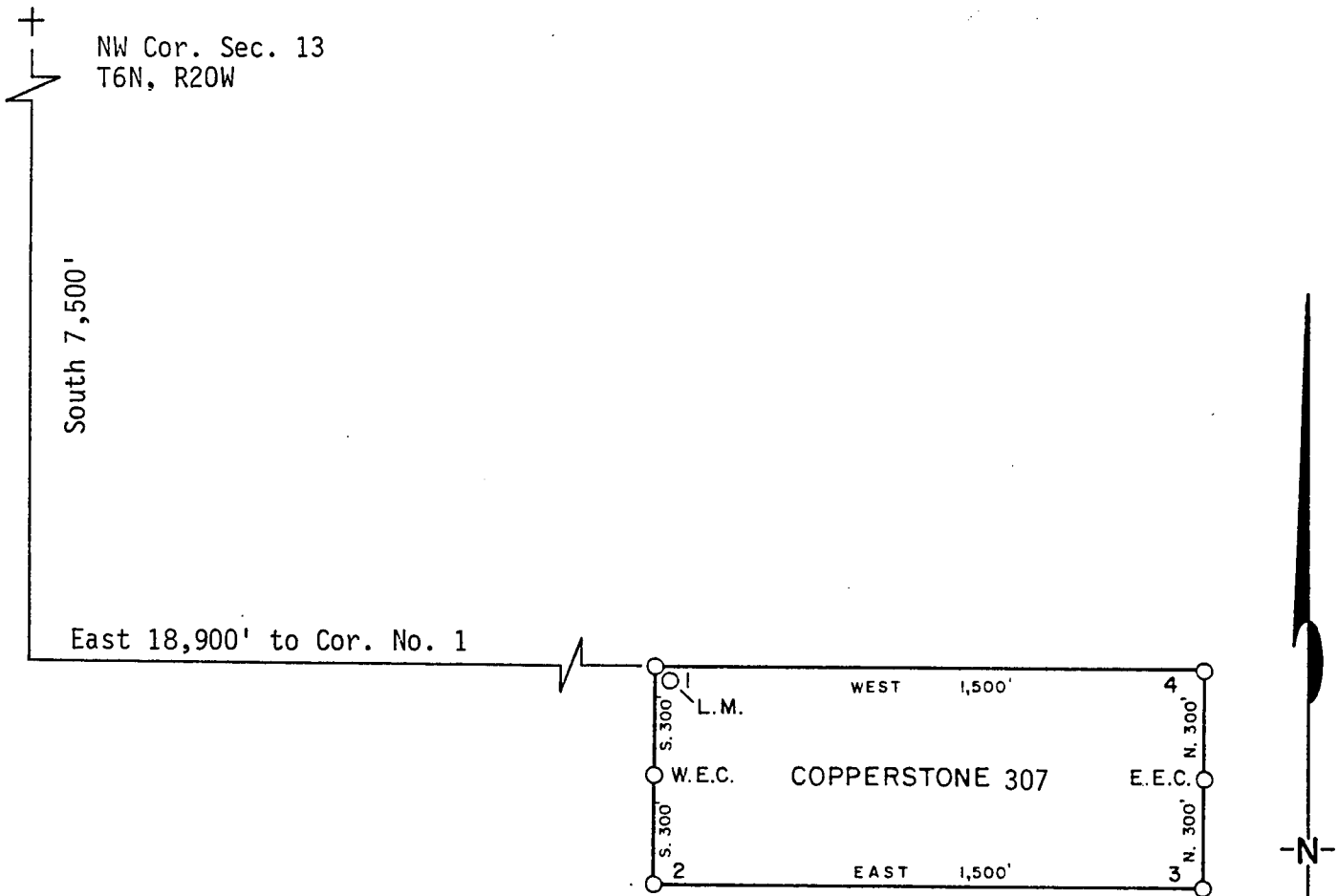
P. O. Box 3299

Englewood, Colorado 80155

By [Signature], Agent

PLAT OF LODE CLAIM

(To be Attached to Recorded Copy of Amended and Additional
Certificate of Location Pursuant to A. R. S. & 27-203)



1. Name of Claim Copperstone 307
2. Type of Claim Lode
3. The Claim is located in Sections 21, Township 6N,
Range 19W, G. & S. R. M.
4. Scale: 1" = 500'
5. The Claim is situated in La Paz, County, Arizona.
6. Type of corner and location monuments used: 4" diameter P.V.C.

Instructions for Completion:


RECEIVED
B.L.M. AZ STATE

JUN 13 1986

7:40
PHOENIX, ARIZONA

- (i) If land is surveyed, a corner of the claim must be tied by a course and distance to a monument of the Public Land Survey; if the land is unsurveyed, a corner must be tied by course and distance to an established survey monument of a United States Government Agency or a United States Mineral Monument; if no such monuments are available, one corner of the claim must be tied by course and distance to some prominent natural object or other permanent monument as shown on Plat.
- (ii) North arrow must be shown on Plat.
- (iii) Bearing and distances between corners must be shown on Plat.

86- 2341



RECORDED IN OFFICIAL RECORDS
OF LA PAZ COUNTY, ARIZONA

MAY 12 11 42 AM '86

Joia K. Hesse, COUNTY RECORDER

FEE

5-

PGS

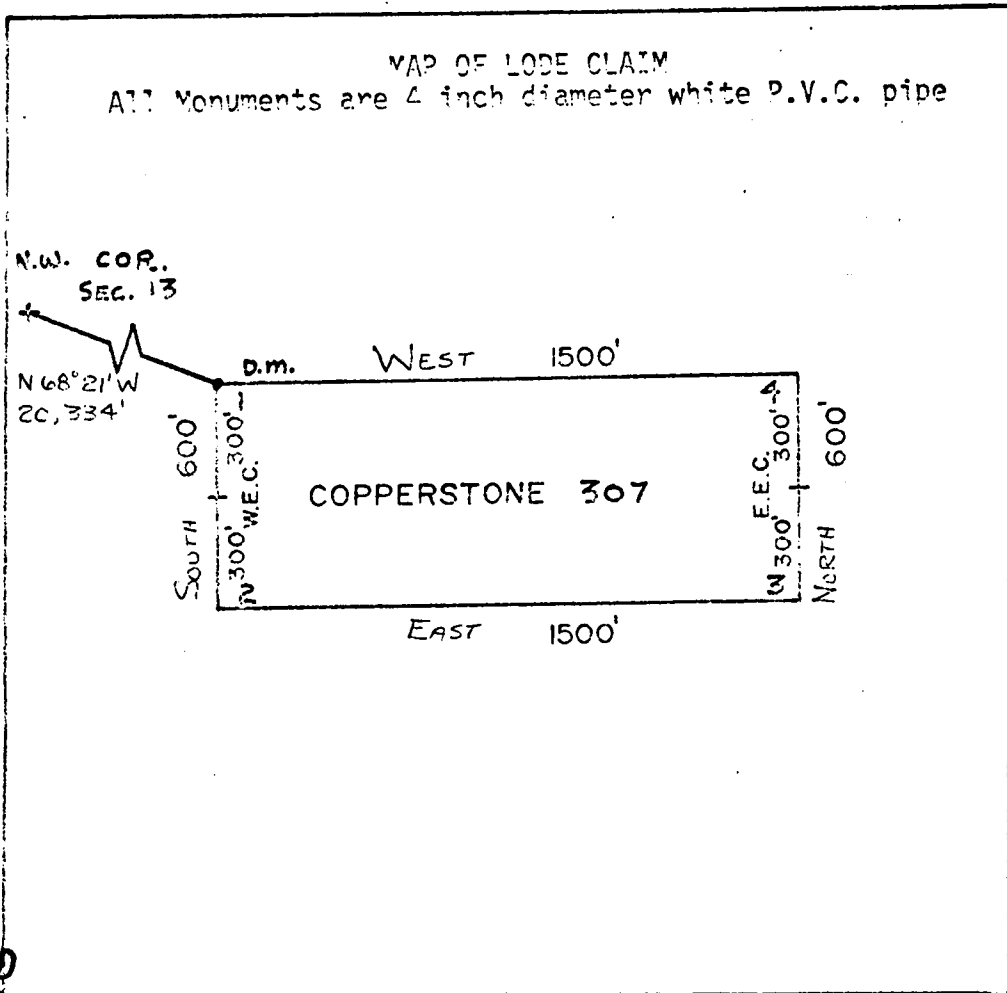
3-3

INDEXED
MICROFILMED

KNOW ALL MEN BY THESE PRESENTS that Brad Wellington, as Agent for Amoco Minerals Company has located the Copperstone 307 Lode Mining Claim, and by this certificate, and by right of discovery and location, claim 1500 feet, linear and horizontal measurement along the vein thereof, with all its dips, angles and variations as allowed by law, 600 feet on said vein running SOUTH from the discovery notice and 1500 feet running EAST from the discovery notice, and all veins, lodes, ledges, deposits and surface ground within the lines of said claim, situated in the Plamosa Mining District, County of Yuma and State of Arizona, located in the NE 1/4, SE 1/4, SEC. 21,

T 6N., R 19 W., G&S R.M., and described by the metes and bounds as follows, to-wit:

Beginning at Corner No. 1; Whence the N.W. Corner of Section 13, T6N., R 20W., bears N 68° 21' W, 20,334 feet;
 Thence, SOUTH 300 feet to the WEST End Center;
 Thence, SOUTH 300 feet to Corner 2;
 Thence, EAST 1500 feet to Corner 3;
 Thence, NORTH 300 feet to the EAST End Center;
 Thence, NORTH 300 feet to Corner 4;
 Thence, WEST 1500 feet to Corner 1, the point of beginning.



RECEIVED
 B.L.M. AZ STATE OFFICE
 APR 26 1982
 07:45 A.M.
 PHOENIX, ARIZONA

Said lode was located on March 4, 1982
 Dated: March 10, 1982

Brad Wellington
 Amoco Minerals Company
 7000 S. Yosemite
 Englewood, CO 80155
 Agent

A MC 164563

INDEXED

07769

State of Arizona
County of Yuma

I hereby certify that the within instrument
was filed and recorded at the request of
Cimco Minerals Co.

1982 APR 13 PM 2 47

Docket 1276


Page 642-643

Witness my hand and official seal the day
and year aforesaid.

GLENYS E. SCHMITT

Glenys E. Schmitt
County Recorder
Deputy Recorder

300



MICROFILMED

ARIZONA

AMENDED AND ADDITIONAL CERTIFICATE OF LOCATION OF LODE MINING CLAIM

THIS IS TO CERTIFY THAT Cyprus Mines Corporation, a corporation, owner of the Copperstone 308 Lode Mining Claim originally located on MARCH 4, 1982 and recorded in Book 1276, Page(s) 644 of La Paz County, Arizona, hereby amends, locates, and claims in compliance with all federal, state and local laws and customs applicable thereto the following described valuable lode or vein mineral deposit:

The name of this claim is the Copperstone 308 Lode Mining Claim. This claim is 1500 feet in length and 600 feet in width. The general course of this claim is EAST-WEST and it is situated in the Plomosa Mining District, La Paz County, Arizona. The monument at which this location notice is posted lies within the boundaries of the claim within approximately 25 feet of Corner No. 1. This claim runs from the location monument on which this notice is posted 1495 feet in a WESTERLY direction to the WEST end line and 5 feet in a EASTERLY direction to the EAST end line and is also marked by six monuments, one at each corner and one at the center of each end line of the claim, making the claim in the form of a parallelogram. The location monument at which this notice is posted is situated within Section 22, T. 6 North, R. 19 West, G.&S.R.M., and this claim encompasses portions of the quarter section, subdivision(s), Section(s), Township and Range as follows:

N/E 1/4 SECTION 21, T6N, R19W G.+S.R.M.

N/W 1/4 SECTION 22, T6N, R19W G.+S.R.M.

The locality of this claim with reference to some natural object or permanent monument and additional information (if any) concerning its locality are as follows:

beginning at the Northwest corner of Section 13, T. 6 North R. 20 West, G.&S.R.M., thence SOUTH 7500 feet, and EAST 21900 feet to Corner No. 1; thence NORTH 300 feet to the EAST End Center; thence NORTH 300 feet to Corner No. 2; thence WEST 1500 feet to Corner No. 3; thence SOUTH 300 feet to the WEST End Center; thence SOUTH 300 feet to Corner No. 4; thence EAST 1500 feet to Corner No. 1.

This Certificate is prepared, posted, and recorded as an amendment of the original location for the purposes of appropriating under the Mining Law of 1872, as amended, and the laws of the State of Arizona all ground within the boundaries herein defined, and for the purpose of correcting any error, irregularity, omission, incompleteness or defect, if any, which may have existed or may exist in the original location or record thereof, and is made without waiver, abandonment or release of any rights acquired or held under or by virtue of said original location and to secure all the benefits of the mining law. In the event said original location is found to be void, or ineffective for any reason, then this location shall be an original location and this certificate an original certificate.

DATED AND POSTED on the ground the 5th day of April, 1986.

RECEIVED
B.L.M. AZ STATE OFFICE

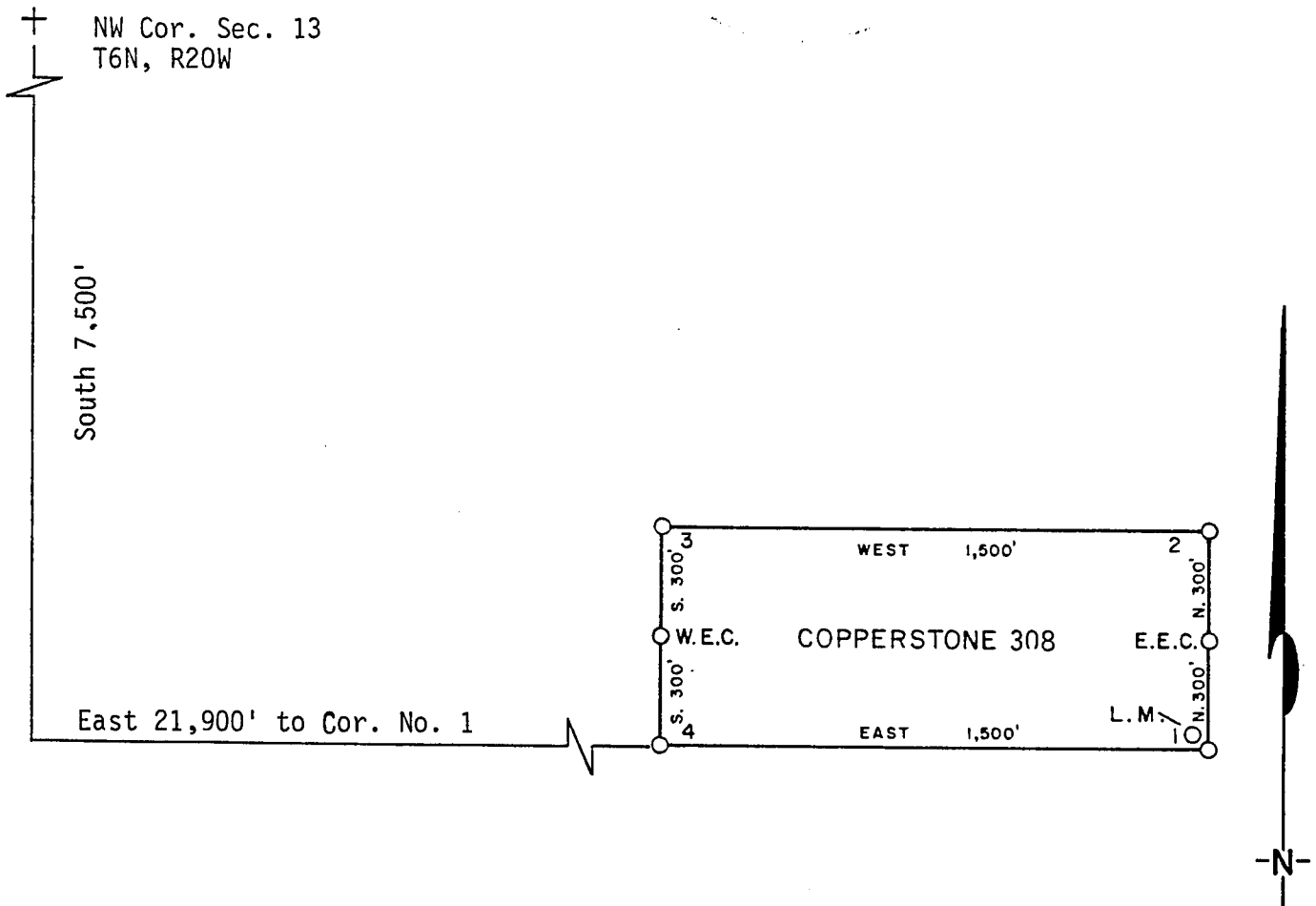
JUN 13 1986

7:45 A.M.
PHOENIX, ARIZONA

Locator(s) Cyprus Mines Corporation
P. O. Box 3299
Englewood, Colorado 80155
By [Signature], Agent

PLAT OF LODE CLAIM

(To be Attached to Recorded Copy of Amended and Additional
Certificate of Location Pursuant to A. R. S. & 27-203)



1. Name of Claim Copperstone 308
2. Type of Claim Lode
3. The Claim is located in Sections 21, 22, Township 6N, Range 19W, G. & S. R. M.
4. Scale: 1" = 500'
5. The Claim is situated in La Paz, County, Arizona.
6. Type of corner and location monuments used: 4" diameter P.V.C.

Instructions for Completion:

- (i) If land is surveyed, a corner of the claim must be tied by a course and distance to a monument of the Public Land Survey; if the land is unsurveyed, a corner must be tied by course and distance to an established survey monument of a United States Government Agency or a United States Mineral Monument; if no such monuments are available, one corner of the claim must be tied by course and distance to some prominent natural object or other permanent monument as shown on Plat.

- (ii) North arrow must be shown on Plat.


- (iii) Bearing and distances between corners must be shown on Plat.

RECEIVED
B.L.M. AZ STATE

JUN 13 1986

7:45 A

PHOENIX, AZ



RECORDED IN OFFICIAL RECORDS
OF LA PAZ COUNTY, ARIZONA

MAY 12 11 42 AM '86

Lois K. Hesse, COUNTY RECORDER

FEE 5- PGS 3-3

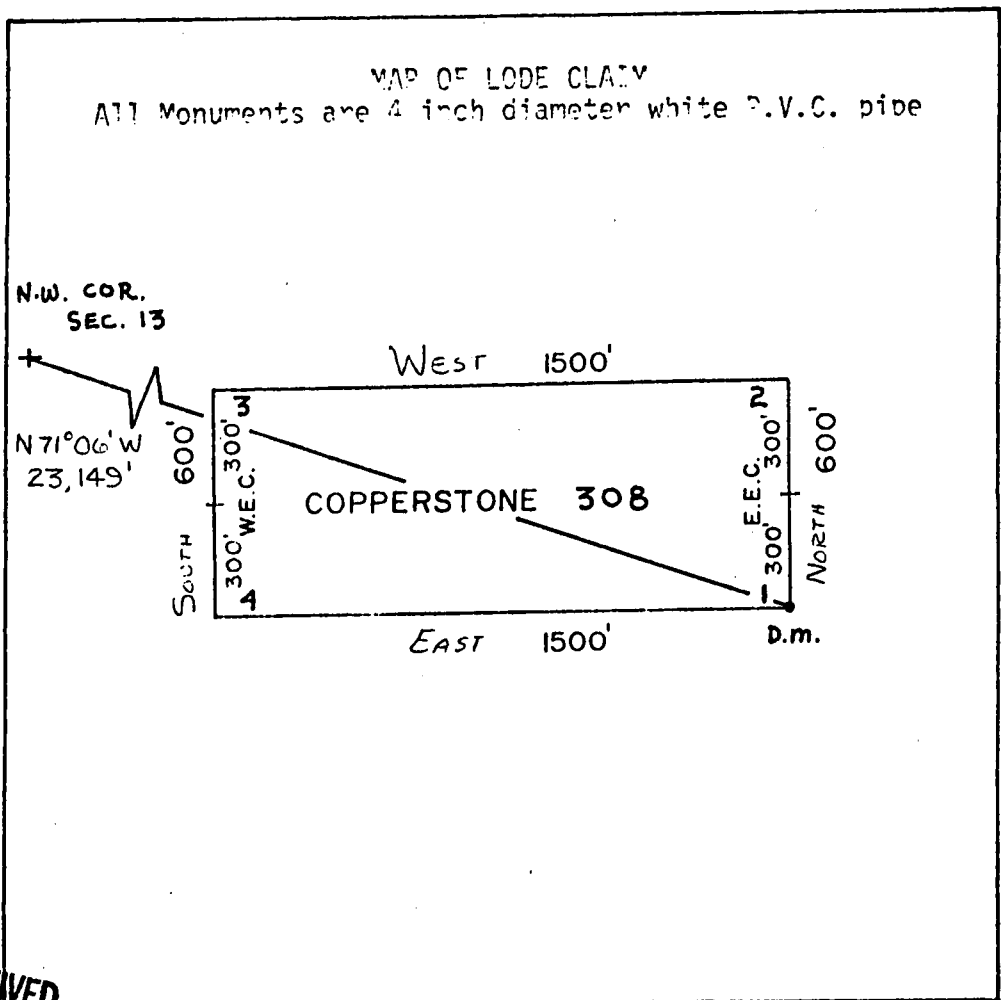
INDEXED
MICROFILMED

KNOW ALL MEN BY THESE PRESENTS that Brad Wellington, as Agent for Amoco Minerals Company

has located the Copperstone 308 Lode Mining Claim, and by this certificate, and by right of discovery and location, claim 1500 feet, linear and horizontal measurement along the vein thereof, with all its dips, angles and variations as allowed by law, 600 feet on said vein running NORTH from the discovery notice and 1500 feet running WEST from the discovery notice, and all veins, lodes, ledges, deposits and surface ground within the lines of said claim, situated in the Plamosa Mining District, County of Yuma and State of Arizona, located in the NE 1/4, SEC. 21 & NW 1/4, SEC. 22.

T 6N., R 19 W., G&S R.M., and described by the metes and bounds as follows, to-wit:

Beginning at Corner No. 1; Whence the N.W. Corner of Section 13, T6N., R 20W., bears N 71° 06' W, 23149 feet:
 Thence, NORTH 300 feet to the East End Center;
 Thence, NORTH 300 feet to Corner 2;
 Thence, WEST 1500 feet to Corner 3;
 Thence, SOUTH 300 feet to the West End Center;
 Thence, SOUTH 300 feet to Corner 4;
 Thence, EAST 1500 feet to Corner 1, the point of beginning.



RECEIVED
 B.L.M. AZ STATE OFFICE
 APR 26 1982
 07:45 A.M
 PHOENIX, ARIZONA

Said lode was located on March 4, 1982
 Dated: March 10, 1982

Brad Wellington
 Agent
 Amoco Minerals Company
 7000 S. Yosemite
 Englewood, CO 80155

A MC 164564

INDEXED

077770

State of Arizona
County of Yuma

I hereby certify that the within instrument
was filed and recorded at the request of

Amoco Minerals Co.

1982 APR 13 PM 2 47


Docket 1276

Page 644-645

Witness my hand and official seal the day
and year aforesaid.

GLENYS E. SCHMITT

Glenys E. Schmitt
County Recorder
Deputy Recorder



MICROFILMED

ARIZONA

AMENDED AND ADDITIONAL CERTIFICATE OF LOCATION OF LODE MINING CLAIM

THIS IS TO CERTIFY THAT Cyprus Mines Corporation, a corporation, owner of the Copperstone 309 Lode Mining Claim originally located on MARCH 4, 1982 and recorded in Book 1276, Page(s) 646 of La Paz County, Arizona, hereby amends, locates, and claims in compliance with all federal, state and local laws and customs applicable thereto the following described valuable lode or vein mineral deposit:

The name of this claim is the Copperstone 309 Lode Mining Claim.

This claim is 1500 feet in length and 600 feet in width. The general course of this claim is EAST-WEST and it is situated in the Plomosa Mining District, La Paz County, Arizona. The monument at which this location notice is posted lies within the boundaries of the claim within approximately 25 feet of Corner No. 1. This claim runs from the location monument on which this notice is posted 1495 feet in a WESTERLY direction to the WEST end line and 5 feet in a EASTERLY direction to the EAST end line and is also marked by six monuments, one at each corner and one at the center of each end line of the claim, making the claim in the form of a parallelogram. The location monument at which this notice is posted is situated within Section 22, T. 6 North, R. 19 West, G.&S.R.M., and this claim encompasses portions of the quarter section, subdivision(s), Section(s), Township and Range as follows:

NE 1/4 AND SE 1/4 SECTION 21, T6N, R19W G. + S. R. M.

NW 1/4 AND SW 1/4 SECTION 22, T6N, R19W G. + S. R. M.

The locality of this claim with reference to some natural object or permanent monument and additional information (if any) concerning its locality are as follows:

beginning at the Northwest corner of Section 13, T. 6 North R. 20 West, G.&S.R.M., thence SOUTH 7500 feet, and EAST 21900 feet to Corner No. 1; thence SOUTH 300 feet to the EAST End Center; thence SOUTH 300 feet to Corner No. 2; thence WEST 1500 feet to Corner No. 3; thence NORTH 300 feet to the WEST End Center; thence NORTH 300 feet to Corner No. 4; thence EAST 1500 feet to Corner No. 1.

This Certificate is prepared, posted, and recorded as an amendment of the original location for the purposes of appropriating under the Mining Law of 1872, as amended, and the laws of the State of Arizona all ground within the boundaries herein defined, and for the purpose of correcting any error, irregularity, omission, incompleteness or defect, if any, which may have existed or may exist in the original location or record thereof, and is made without waiver, abandonment or release of any rights acquired or held under or by virtue of said original location and to secure all the benefits of the mining law. In the event said original location is found to be void, or ineffective for any reason, then this location shall be an original location and this certificate an original certificate.

DATED AND POSTED on the ground the 5th day of April, 1986.

RECEIVED
B.L.M. AZ STATE OFFICE

JUN 13 1986

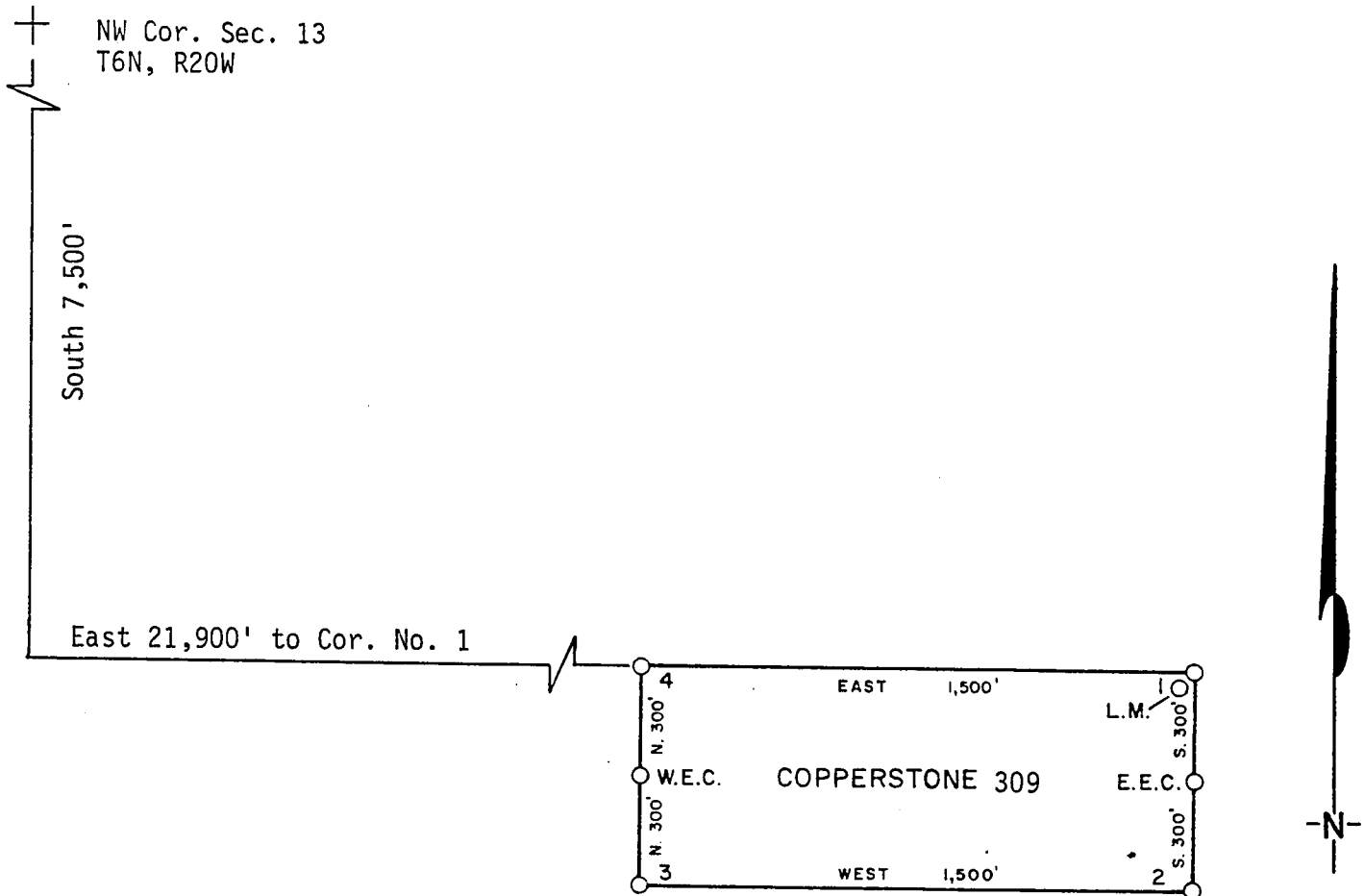
7:45 A.M.
PHOENIX, ARIZONA

Locator(s) Cyprus Mines Corporation
P. O. Box 3299
Englewood, Colorado 80155
By [Signature], Agent

PLAT OF LODE CLAIM

86- 2543

(To be Attached to Recorded Copy of Amended and Additional
Certificate of Location Pursuant to A. R. S. & 27-203)




1. Name of Claim Copperstone 309
2. Type of Claim Lode
3. The Claim is located in Sections 21, 22, Township 6N, Range 19W, G. & S. R. M.
4. Scale: 1" = 500'
5. The Claim is situated in La Paz, County, Arizona.
6. Type of corner and location monuments used: 4" diameter P.V.C.

Instructions for Completion:

- RECEIVED
B.L.M. AZ STATE OFFICE
JUN 13 1986
7:45 a.m.
PHOENIX, Ariz.
- (i) If land is surveyed, a corner of the claim must be tied by a course and distance to a monument of the Public Land Survey; if the land is unsurveyed, a corner must be tied by course and distance to an established survey monument of a United States Government Agency or a United States Mineral Monument; if no such monuments are available, one corner of the claim must be tied by course and distance to some prominent natural object or other permanent monument as shown on Plat.
 - (ii) North arrow must be shown on Plat.
 - (iii) Bearing and distances between corners must be shown on Plat.

867 2543



RECORDED IN OFFICIAL RECORDS
OF LA PAZ COUNTY, ARIZONA

MAY 12 11 42 AM '86

Lois K. Hesse, COUNTY RECORDER

FEE 5- PGS 3-3

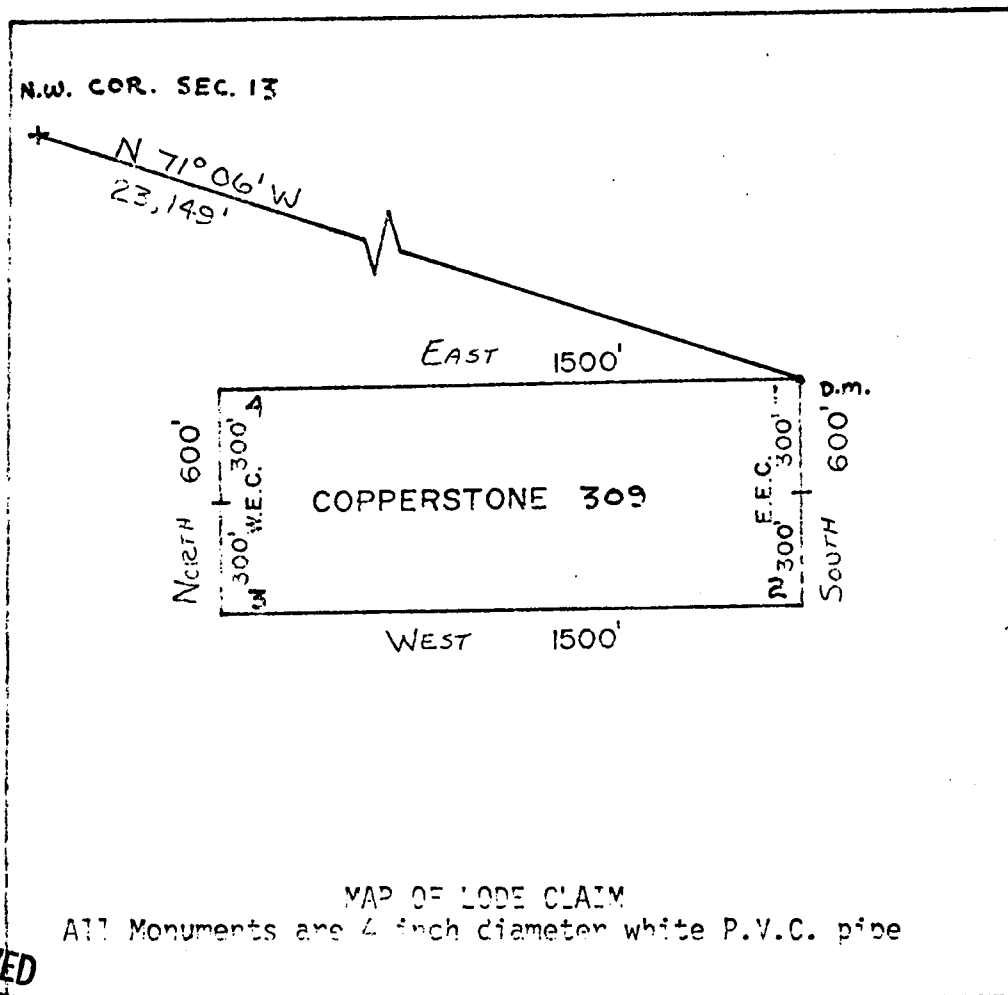
INDEXED
MICROFILMED

KNOW ALL MEN BY THESE PRESENTS, that Brad Wellington, as Agent for Amoco Minerals Company

has located the Copperstone 309 Lode Mining Claim, and by this certificate, and by right of discovery and location, claim 1500 feet, linear and horizontal measurement along the vein thereof, with all its dips, angles and variations as allowed by law, 600 feet on said vein running SOUTH from the discovery notice and 1500 feet running WEST from the discovery notice, and all veins, lodes, ledges, deposits and surface ground within the lines of said claim, situated in the Plamosa Mining District, County of Yuma and State of Arizona, located in the NE 1/4, SE 1/4, SEC. 21 & NW 1/4, SW 1/4, SEC. 22

T 6N., R 19 W., G&S R.M., and described by the metes and bounds as follows, to-wit:

Beginning at Corner No. 1; Whence the N.W. Corner of Section 13, T6N., R 20W., bears N 71° 06' W, 23,149 feet;
 Thence, SOUTH 300 feet to the EAST End Center;
 Thence, SOUTH 300 feet to Corner 2;
 Thence, WEST 1500 feet to Corner 3;
 Thence, NORTH 300 feet to the WEST End Center;
 Thence, NORTH 300 feet to Corner 4;
 Thence, EAST 1500 feet to Corner 1, the point of beginning.



RECEIVED
B.L.M. AZ STATE OFFICE

APR 26 1982

07:45 A.M.
PHOENIX, ARIZONA

Said lode was located on March 4, 1982

Dated: March 10, 1982

Brad Wellington Agent
 Amoco Minerals Company
 7000 S. Yosemite
 Englewood, CO 80155

A MC 164565

INDEXED

077771

State of Arizona
County of Yuma ss

I hereby certify that the within instrument
was filed and recorded at the request of

Amoco Minerals Co.

1982 APR 13 PM 2 47

Docket 1276

Page 646-647


Witness my hand and official seal the day
and year aforesaid.

GLENYS E. SCHMITT

County Recorder

Glenys E. Schmitt

Deputy Recorder



MICROFILMED 3rd

AMENDED AND ADDITIONAL CERTIFICATE OF LOCATION OF LODE MINING CLAIM

THIS IS TO CERTIFY THAT Cyprus Mines Corporation, a corporation, owner of the Copperstone 310 Lode Mining Claim originally located on MARCH 4, 1982 and recorded in Book 1276, Page(s) 648 of La Paz County, Arizona, hereby amends, locates, and claims in compliance with all federal, state and local laws and customs applicable thereto the following described valuable lode or vein mineral deposit:

The name of this claim is the Copperstone 310 Lode Mining Claim. This claim is 1500 feet in length and 600 feet in width. The general course of this claim is EAST-WEST and it is situated in the Plomosa Mining District, La Paz County, Arizona. The monument at which this location notice is posted lies within the boundaries of the claim within approximately 25 feet of Corner No. 1. This claim runs from the location monument on which this notice is posted 1495 feet in a EASTERLY direction to the EAST end line and 5 feet in a WESTERLY direction to the WEST end line and is also marked by six monuments, one at each corner and one at the center of each end line of the claim, making the claim in the form of a parallelogram. The location monument at which this notice is posted is situated within Section 22, T. 6 North, R. 19 West, G.&S.R.M., and this claim encompasses portions of the quarter section, subdivision(s), Section(s), Township and Range as follows:

NW 1/4 SECTION 22, T6N, R19W G. + S. R. M.

The locality of this claim with reference to some natural object or permanent monument and additional information (if any) concerning its locality are as follows:

beginning at the Northwest corner of Section 13, T. 6 North R. 20 West, G.&S.R.M., thence SOUTH 7500 feet, and EAST 21900 feet to Corner No. 1; thence NORTH 300 feet to the WEST End Center; thence NORTH 300 feet to Corner No. 2; thence EAST 1500 feet to Corner No. 3; thence SOUTH 300 feet to the EAST End Center; thence SOUTH 300 feet to Corner No. 4; thence WEST 1500 feet to Corner No. 1.

This Certificate is prepared, posted, and recorded as an amendment of the original location for the purposes of appropriating under the Mining Law of 1872, as amended, and the laws of the State of Arizona all ground within the boundaries herein defined, and for the purpose of correcting any error, irregularity, omission, incompleteness or defect, if any, which may have existed or may exist in the original location or record thereof, and is made without waiver, abandonment or release of any rights acquired or held under or by virtue of said original location and to secure all the benefits of the mining law. In the event said original location is found to be void, or ineffective for any reason, then this location shall be an original location and this certificate an original certificate.

DATED AND POSTED on the ground the 5th day of April, 1986.

RECEIVED
B.L.M. AZ STATE OFFICE

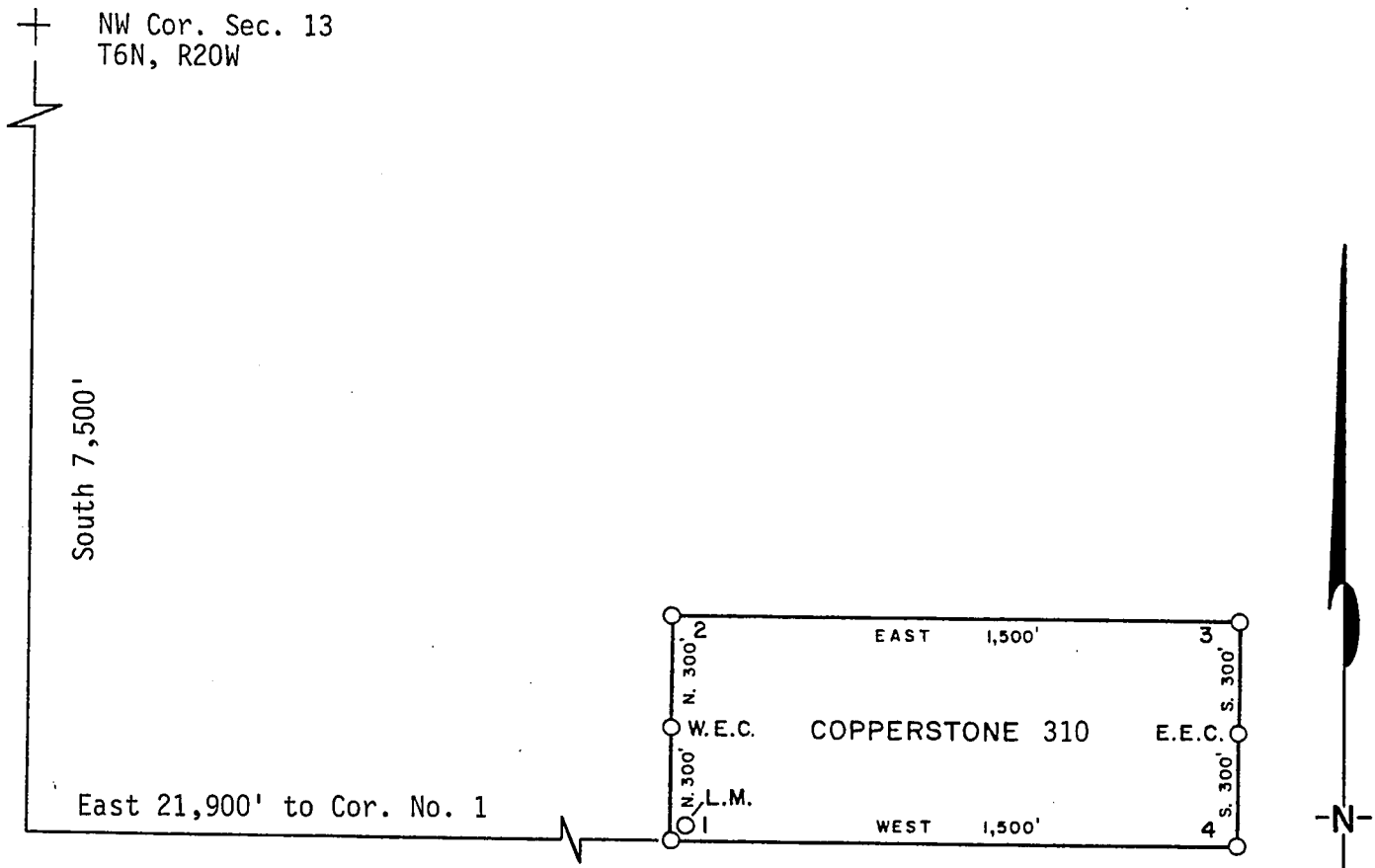
JUN 13 1986

7:45 A.M.
PHOENIX, ARIZONA

Locator(s) Cyprus Mines Corporation
P. O. Box 3299
Englewood, Colorado, 80155
By [Signature], Agent

PLAT OF LODE CLAIM

(To be Attached to Recorded Copy of Amended and Additional
Certificate of Location Pursuant to A. R. S. & 27-203)




1. Name of Claim Copperstone 310
2. Type of Claim Lode
3. The Claim is located in Sections 22, Township 6N, Range 19W, G. & S. R. M.
4. Scale: 1" = 500'
5. The Claim is situated in La Paz, County, Arizona.
6. Type of corner and location monuments used: 4" diameter P.V.C.

Instructions for Completion:

- (i) If land is surveyed, a corner of the claim must be tied by a course and distance to a monument of the Public Land Survey; if the land is unsurveyed, a corner must be tied by course and distance to an established survey monument of a United States Government Agency or a United States Mineral Monument; if no such monuments are available, one corner of the claim must be tied by course and distance to some prominent natural object or other permanent monument as shown on Plat.
- (ii) North arrow must be shown on Plat.
- (iii) Bearing and distances between corners must be shown on Plat.

RECEIVED
B.L.M. AZ STATE OFFICE
JUN 13 1986
7:45 A.M.
PHOENIX, ARIZONA



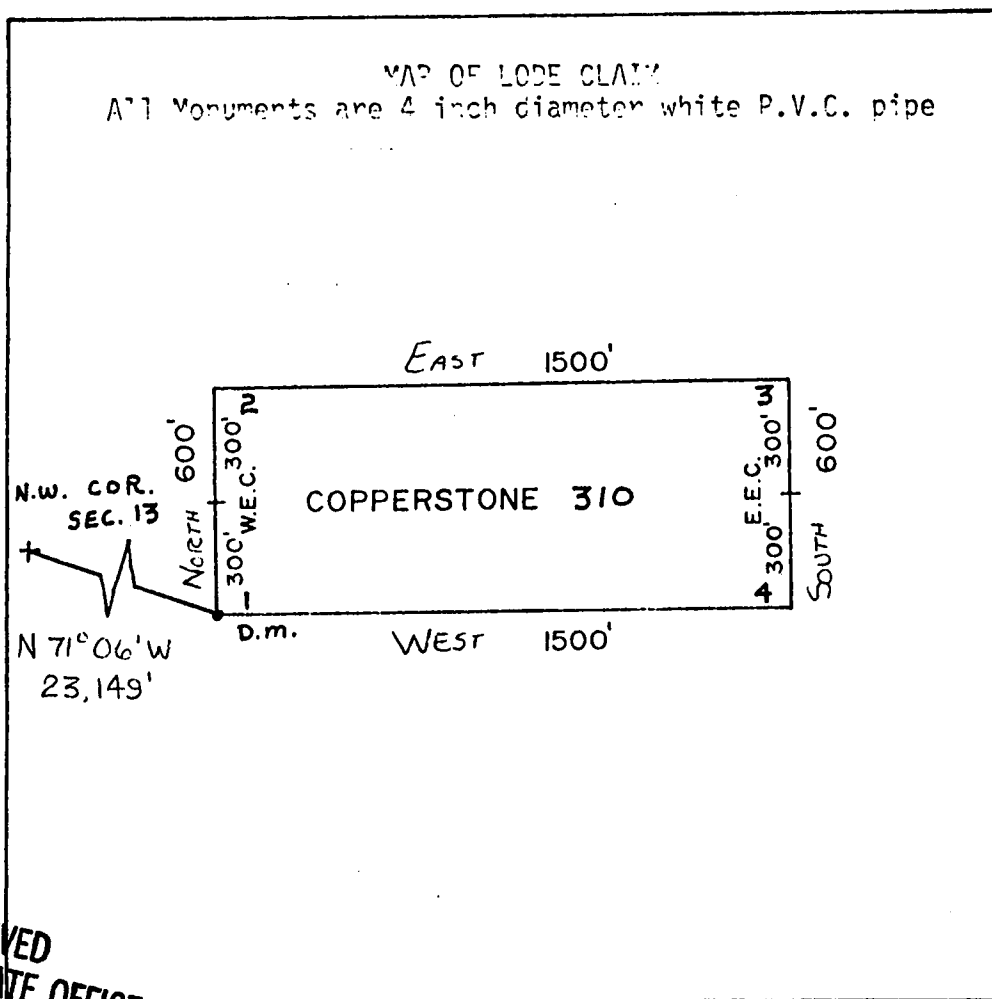
RECORDED IN OFFICIAL RECORDS OF LA PAZ COUNTY, ARIZONA	
MAY 12 11 42 AM '86	
Lois K. Hesse, COUNTY RECORDER	
FEE	5- PGS 3-3

INDEXED
MICROFILMED

KNOW ALL MEN BY THESE PRESENTS, that Brad Wellington, as Agent for Amoco Minerals Company has located the Copperstone 310 Lode Mining Claim, and by this certificate, and by right of discovery and location, claim 1500 feet, linear and horizontal measurement along the vein thereof, with all its dips, angles and variations as allowed by law, 600 feet on said vein running NORTH from the discovery notice and 1500 feet running EAST from the discovery notice, and all veins, lodes, ledges, deposits and surface ground within the lines of said claim, situated in the Plamosa Mining District, County of Yuma and State of Arizona, located in the NW 1/4, SEC. 22,

T 6N., R 20W., G&S R.M., and described by the metes and bounds as follows, to-wit:

Beginning at Corner No. 1; Whence the N.W. Corner of Section 13, T6N., R 20W., bears N 71° 06' W, 23149 feet;
 Thence, NORTH 300 feet to the West End Center;
 Thence, NORTH 300 feet to Corner 2;
 Thence, EAST 1500 feet to Corner 3;
 Thence, SOUTH 300 feet to the East End Center;
 Thence, SOUTH 300 feet to Corner 4;
 Thence, WEST 1500 feet to Corner 1, the point of beginning.



RECEIVED
B.L.M. AZ STATE OFFICE

APR 26 1982

07:45 A.M.
PHOENIX, ARIZONA

Said lode was located on March 4, 1982

Dated: March 10, 1982

Brad Wellington
 Amoco Minerals Company
 7000 S. Yosemite
 Englewood, CO 80155

Agent

A MC 164566

INDEXED

077772

State of Arizona
County of Yuma ss

I hereby certify that the within instrument
was filed and recorded at the request of

Amoco Minerals Co.

1982 APR 13 PM 2 47

Docket 1276


Page 648-649

Witness my hand and official seal the day
and year aforesaid.

GLENYS E. SCHMITT

Glenys E. Schmitt
County Recorder
Deputy Recorder

30



MICROFILMED

ARIZONA

AMENDED AND ADDITIONAL CERTIFICATE OF LOCATION OF LODE MINING CLAIM

THIS IS TO CERTIFY THAT Cyprus Mines Corporation, a corporation, owner of the Copperstone 311 Lode Mining Claim originally located on MARCH 4, 1982 and recorded in Book 1276, Page(s) 650 of La Paz County, Arizona, hereby amends, locates, and claims in compliance with all federal, state and local laws and customs applicable thereto the following described valuable lode or vein mineral deposit:

The name of this claim is the Copperstone 311 Lode Mining Claim. This claim is 1500 feet in length and 600 feet in width. The general course of this claim is EAST-WEST and it is situated in the Plomosa Mining District, La Paz County, Arizona. The monument at which this location notice is posted lies within the boundaries of the claim within approximately 25 feet of Corner No. 1. This claim runs from the location monument on which this notice is posted 1495 feet in a EASTERLY direction to the EAST end line and 5 feet in a WESTERLY direction to the WEST end line and is also marked by six monuments, one at each corner and one at the center of each end line of the claim, making the claim in the form of a parallelogram. The location monument at which this notice is posted is situated within Section 22, T. 6 North, R. 19 West, G.&S.R.M., and this claim encompasses portions of the quarter section, subdivision(s), Section(s), Township and Range as follows:

NW 1/4 AND SW 1/4 SECTION 22, T6N, R19W G.&S.R.M.

The locality of this claim with reference to some natural object or permanent monument and additional information (if any) concerning its locality are as follows:

beginning at the Northwest corner of Section 13, T. 6 North R. 20 West, G.&S.R.M., thence SOUTH 7500 feet, and EAST 21900 feet to Corner No. 1; thence SOUTH 300 feet to the WEST End Center; thence SOUTH 300 feet to Corner No. 2; thence EAST 1500 feet to Corner No. 3; thence NORTH 300 feet to the EAST End Center; thence NORTH 300 feet to Corner No. 4; thence WEST 1500 feet to Corner No. 1.

This Certificate is prepared, posted, and recorded as an amendment of the original location for the purposes of appropriating under the Mining Law of 1872, as amended, and the laws of the State of Arizona all ground within the boundaries herein defined, and for the purpose of correcting any error, irregularity, omission, incompleteness or defect, if any, which may have existed or may exist in the original location or record thereof, and is made without waiver, abandonment or release of any rights acquired or held under or by virtue of said original location and to secure all the benefits of the mining law. In the event said original location is found to be void, or ineffective for any reason, then this location shall be an original location and this certificate an original certificate.

DATED AND POSTED on the ground the 5th day of April, 1986.

RECEIVED
B.L.M. AZ STATE OFFICE

JUN 13 1986

7:45 A.M.
PHOENIX, ARIZONA

Locator(s) Cyprus Mines Corporation

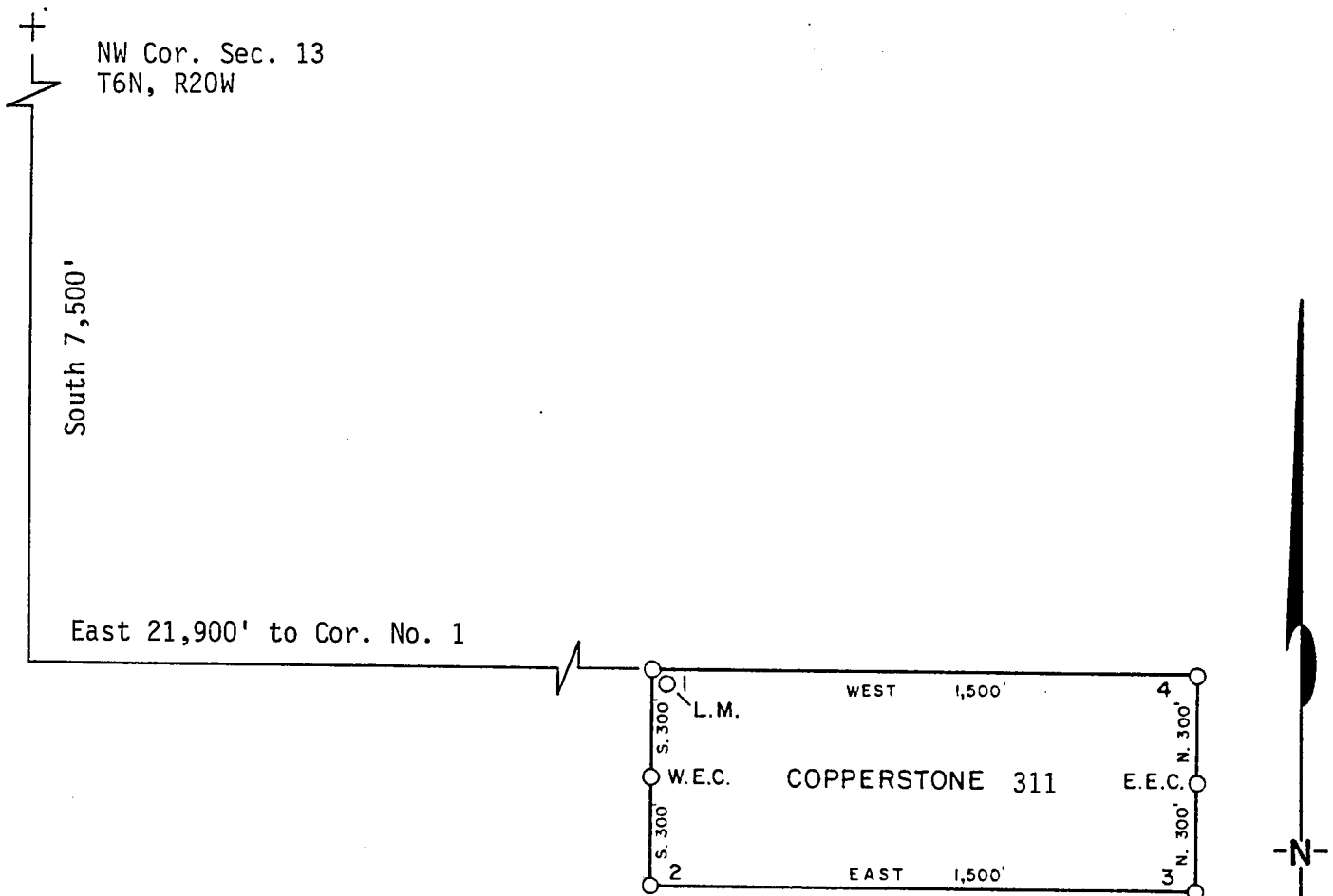
P. O. Box 3299

Englewood, Colorado 80155

By [Signature], Agent

PLAT OF LODE CLAIM

(To be Attached to Recorded Copy of Amended and Additional
Certificate of Location Pursuant to A. R. S. & 27-203)




1. Name of Claim Copperstone 311
2. Type of Claim Lode
3. The Claim is located in Sections 22, Township 6N, Range 19W, G. & S. R. M.
4. Scale: 1" = 500'
5. The Claim is situated in La Paz, County, Arizona.
6. Type of corner and location monuments used: 4" diameter P.V.C.

Instructions for Completion:

- RECEIVED
B.L.M. AZ STATE
JUN 13 1986
7:45 A.M.
PHOENIX, ARIZONA
- (i) If land is surveyed, a corner of the claim must be tied by a course and distance to a monument of the Public Land Survey; if the land is unsurveyed, a corner must be tied by course and distance to an established survey monument of a United States Government Agency or a United States Mineral Monument; if no such monuments are available, one corner of the claim must be tied by course and distance to some prominent natural object or other permanent monument as shown on Plat.
 - (ii) North arrow must be shown on Plat.
 - (iii) Bearing and distances between corners must be shown on Plat.

86- 2545



RECORDED IN OFFICIAL RECORDS OF LA PAZ COUNTY, ARIZONA	
MAY 12 11 42 AM '86	
Lois K. Hesse, COUNTY RECORDER	
FEE	5- PGS 3-3

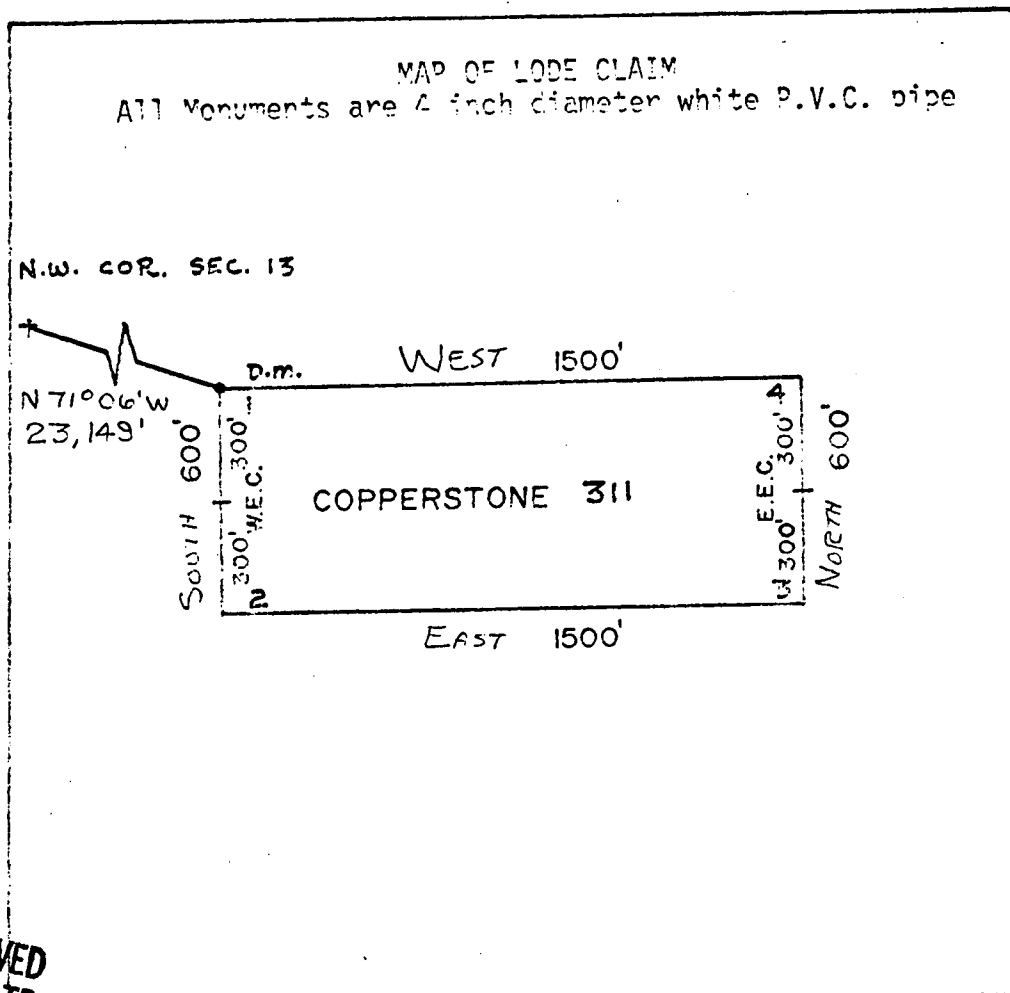
INDEXED
MICROFILMED

KNOW ALL MEN BY THESE PRESENTS, that Brad Wellington, as Agent for Amoco Minerals Company has located the Copperstone 311 Lode Mining Claim, and by this certificate, and by right of discovery and location, claim 1500 feet, linear and horizontal measurement along the vein thereof, with all its dips, angles and variations as allowed by law, 600 feet on said vein running SOUTH from the discovery notice and 1500 feet running EAST from the discovery notice, and all veins, lodes, ledges, deposits and surface ground within the lines of said claim, situated in the Plamasa Mining District, County of Yuma and State of Arizona, located in the NW 1/4, SW 1/4, SEC. 22,

T 6N., R 19W., G&S R.M., and described by the metes and bounds as follows, to-wit:

Beginning at Corner No. 1; Whence the N.W. Corner of Section 13, T6N., R 20W., bears

<u>N 71° 06' W</u>	<u>23,149</u>	feet;
Thence, <u>SOUTH</u>		300 feet to the <u>WEST</u> End Center;
Thence, <u>SOUTH</u>		300 feet to Corner 2;
Thence, <u>EAST</u>		1500 feet to Corner 3;
Thence, <u>NORTH</u>		300 feet to the <u>EAST</u> End Center;
Thence, <u>NORTH</u>		300 feet to Corner 4;
Thence, <u>WEST</u>		1500 feet to Corner 1, the point of beginning.



RECEIVED
B.L.M. AZ STATE OFFICE

APR 26 1982

07:45 A.M
PHOENIX, ARIZONA

Said lode was located on March 4, 1982

Dated: March 10, 1982

Brad Wellington
Amoco Minerals Company
7000 S. Yosemite
Englewood, CO 80155

Agent

A MC 164567

INDEXED

077773

State of Arizona
County of Yuma

I hereby certify that the within instrument
was filed and recorded at the request of
Amoco Minerals Co.
1982 APR 13 PM 2:47
Docket 1276
Page 650-651

Witness my hand and official seal the day
and year aforesaid.

GLENYS E. SCHMITT

Glenys E. Schmitt
County Recorder
Deputy Recorder
30



INDEXED

MICROFILMED

ARIZONA

AMENDED AND ADDITIONAL CERTIFICATE OF LOCATION OF LODE MINING CLAIM

THIS IS TO CERTIFY THAT Cyprus Mines Corporation, a corporation, owner of the Copperstone 312 Lode Mining Claim originally located on MARCH 4, 1982 and recorded in Book 1276, Page(s) 652 of La Paz County, Arizona, hereby amends, locates, and claims in compliance with all federal, state and local laws and customs applicable thereto the following described valuable lode or vein mineral deposit:

The name of this claim is the Copperstone 312 Lode Mining Claim.

This claim is 1500 feet in length and 600 feet in width. The general course of this claim is EAST-WEST and it is situated in the Plomosa Mining District, La Paz County, Arizona. The monument at which this location notice is posted lies within the boundaries of the claim within approximately 25 feet of Corner No. 1. This claim runs from the location monument on which this notice is posted 1495 feet in a WESTERLY direction to the WEST end line and 5 feet in a EASTERLY direction to the EAST end line and is also marked by six monuments, one at each corner and one at the center of each end line of the claim, making the claim in the form of a parallelogram. The location monument at which this notice is posted is situated within Section 22, T. 6 North, R. 19 West, G.&S.R.M., and this claim encompasses portions of the quarter section, subdivision(s), Section(s), Township and Range as follows:

NW 1/4 AND NE 1/4 SECTION 22, T6N, R19W G. + S. R. M.

The locality of this claim with reference to some natural object or permanent monument and additional information (if any) concerning its locality are as follows:

beginning at the Northwest corner of Section 13, T. 6 North R. 20 West, G.&S.R.M., thence SOUTH 7500 feet, and EAST 24900 feet to Corner No. 1; thence NORTH 300 feet to the EAST End Center; thence NORTH 300 feet to Corner No. 2; thence WEST 1500 feet to Corner No. 3; thence SOUTH 300 feet to the WEST End Center; thence SOUTH 300 feet to Corner No. 4; thence EAST 1500 feet to Corner No. 1.

This Certificate is prepared, posted, and recorded as an amendment of the original location for the purposes of appropriating under the Mining Law of 1872, as amended, and the laws of the State of Arizona all ground within the boundaries herein defined, and for the purpose of correcting any error, irregularity, omission, incompleteness or defect, if any, which may have existed or may exist in the original location or record thereof, and is made without waiver, abandonment or release of any rights acquired or held under or by virtue of said original location and to secure all the benefits of the mining law. In the event said original location is found to be void, or ineffective for any reason, then this location shall be an original location and this certificate an original certificate.

DATED AND POSTED on the ground the 5th day of April, 1986.

RECEIVED
B.L.M. AZ STATE OFFICE

JUN 13 1986

7:45 A.M.
PHOENIX, ARIZONA

Locator(s) Cyprus Mines Corporation

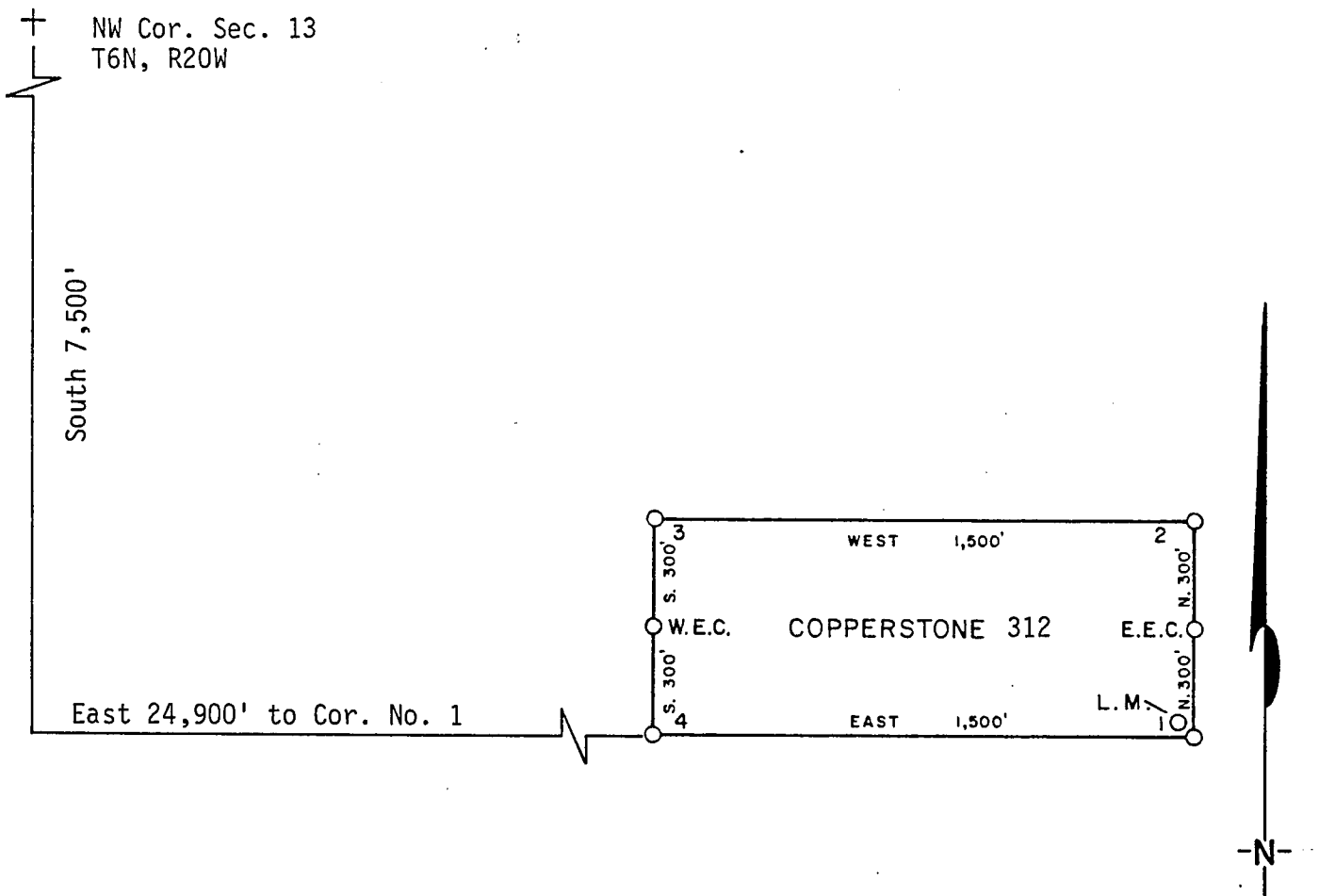
P. O. Box 3299

Englewood, Colorado 80155

By Hans B. [Signature], Agent

PLAT OF LODE CLAIM

(To be Attached to Recorded Copy of Amended and Additional
Certificate of Location Pursuant to A. R. S. & 27-203)



1. Name of Claim Copperstone 312
2. Type of Claim Lode
3. The Claim is located in Sections 22, Township 6N, Range 19W, G. & S. R. M.
4. Scale: 1" = 500'
5. The Claim is situated in La Paz, County, Arizona.
6. Type of corner and location monuments used: 4" diameter P.V.C.

Instructions for Completion:

- (i) If land is surveyed, a corner of the claim must be tied by a course and distance to a monument of the Public Land Survey; if the land is unsurveyed, a corner must be tied by course and distance to an established survey monument of a United States Government Agency or a United States Mineral Monument; if no such monuments are available, one corner of the claim must be tied by course and distance to some prominent natural object or other permanent monument as shown on Plat.


- (ii) North arrow must be shown on Plat.
- (iii) Bearing and distances between corners must be shown on Plat.

RECEIVED
B.L.M. AZ STATE OFFICE

JUN 13 1986

7:45 A.M.
PHOENIX, ARIZONA

8- 2546



RECORDED IN OFFICIAL RECORDS
OF LA PAZ COUNTY, ARIZONA

MAY 12 11 42 AM '86

Louis K. Heese, COUNTY RECORDER

FEE

5-

PGS.

3-3

INDEXED
MICROFILMED

KNOW ALL MEN BY THESE PRESENTS, that Brad Wellington, as Agent for Amoco Minerals Company

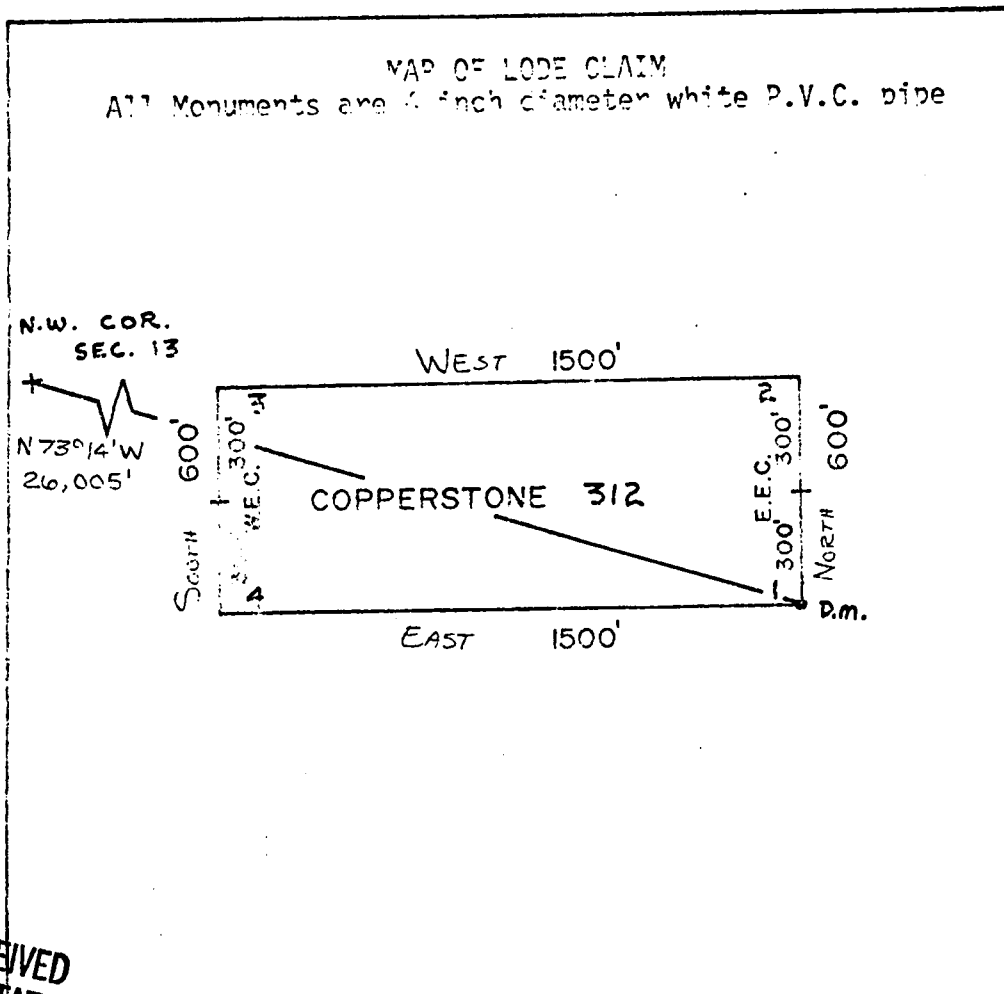
has located the Copperstone 312 Lode Mining Claim, and by this certificate, and by right of discovery and location, claim 1500 feet, linear and horizontal measurement along the vein thereof, with all its dips, angles and variations as allowed by law, 600 feet on said vein running NORTH from the discovery notice and 1500 feet running WEST from the discovery notice, and all veins, lodes, ledges, deposits and surface ground within the lines of said claim, situated in the Plamosa Mining District, County of Yuma and State of Arizona, located in the NW 1/4, NE 1/4, SEC. 22

T 6N., R 19W., G&S R.M., and described by the metes and bounds as follows, to-wit:

Beginning at Corner No. 1; Whence the N.W. Corner of Section 13, T6N., R 20W., bears

N 73° 14' W, 26005 feet;
 Thence, NORTH 300 feet to the EAST End Center;
 Thence, NORTH 300 feet to Corner 2;
 Thence, WEST 1500 feet to Corner 3;
 Thence, SOUTH 300 feet to the WEST End Center;
 Thence, SOUTH 300 feet to Corner 4;
 Thence, EAST 1500 feet to Corner 1, the point of beginning.

A MC 164568



RECEIVED
 B.L.M. AZ STATE OFFICE

APR 26 1982

07:45 A.M.
 PHOENIX, ARIZONA

Said lode was located on March 4, 1982

Dated: March 10, 1982

Brad Wellington
 Amoco Minerals Company
 7000 S. Yosemite
 Englewood, CO 80155

Agent

INDEXED

State of Arizona
County of Yuma

07774


I hereby certify that the within instrument
was filed and recorded at the request of
Ameco Minerals Co.
1982 APR 13 PM 2 47

Docket 1276
Page 652-653

Witness my hand and official seal the day
and year aforesaid.

GLENYS E. SCHMITT

Glenys E. Schmitt
County Recorder
Deputy Recorder



INDEXED

MICROFILMED

ARIZONA

AMENDED AND ADDITIONAL CERTIFICATE OF LOCATION OF LODE MINING CLAIM

THIS IS TO CERTIFY THAT Cyprus Mines Corporation, a corporation, owner of the Copperstone 313 Lode Mining Claim originally located on MARCH 4, 1982 and recorded in Book 1276, Page(s) 654 of La Paz County, Arizona, hereby amends, locates, and claims in compliance with all federal, state and local laws and customs applicable thereto the following described valuable lode or vein mineral deposit:

The name of this claim is the Copperstone 313 Lode Mining Claim.

This claim is 1500 feet in length and 600 feet in width. The general course of this claim is EAST - WEST and it is situated in the Plomosa Mining District, La Paz County, Arizona. The monument at which this location notice is posted lies within the boundaries of the claim within approximately 25 feet of Corner No. 1. This claim runs from the location monument on which this notice is posted 1495 feet in a WESTERLY direction to the WEST end line and 5 feet in a EASTERLY direction to the EAST end line and is also marked by six monuments, one at each corner and one at the center of each end line of the claim, making the claim in the form of a parallelogram. The location monument at which this notice is posted is situated within Section 22, T. 6 North, R. 19 West, G.&S.R.M., and this claim encompasses portions of the quarter section, subdivision(s), Section(s), Township and Range as follows:

NW 1/4, NE 1/4, SW 1/4 AND SE 1/4 SECTION 22, T6N, R19W G+ S.R.M.

The locality of this claim with reference to some natural object or permanent monument and additional information (if any) concerning its locality are as follows:

beginning at the Northwest corner of Section 13, T. 6 North R. 20 West, G.&S.R.M., thence SOUTH 7500 feet, and EAST 24900 feet to Corner No. 1; thence SOUTH 300 feet to the EAST End Center; thence SOUTH 300 feet to Corner No. 2; thence WEST 1500 feet to Corner No. 3; thence NORTH 300 feet to the WEST End Center; thence NORTH 300 feet to Corner No. 4; thence EAST 1500 feet to Corner No. 1.

This Certificate is prepared, posted, and recorded as an amendment of the original location for the purposes of appropriating under the Mining Law of 1872, as amended, and the laws of the State of Arizona all ground within the boundaries herein defined, and for the purpose of correcting any error, irregularity, omission, incompleteness or defect, if any, which may have existed or may exist in the original location or record thereof, and is made without waiver, abandonment or release of any rights acquired or held under or by virtue of said original location and to secure all the benefits of the mining law. In the event said original location is found to be void, or ineffective for any reason, then this location shall be an original location and this certificate an original certificate.

DATED AND POSTED on the ground the 5th day of April, 1986.

RECEIVED
B.L.M. AZ STATE OFFICE

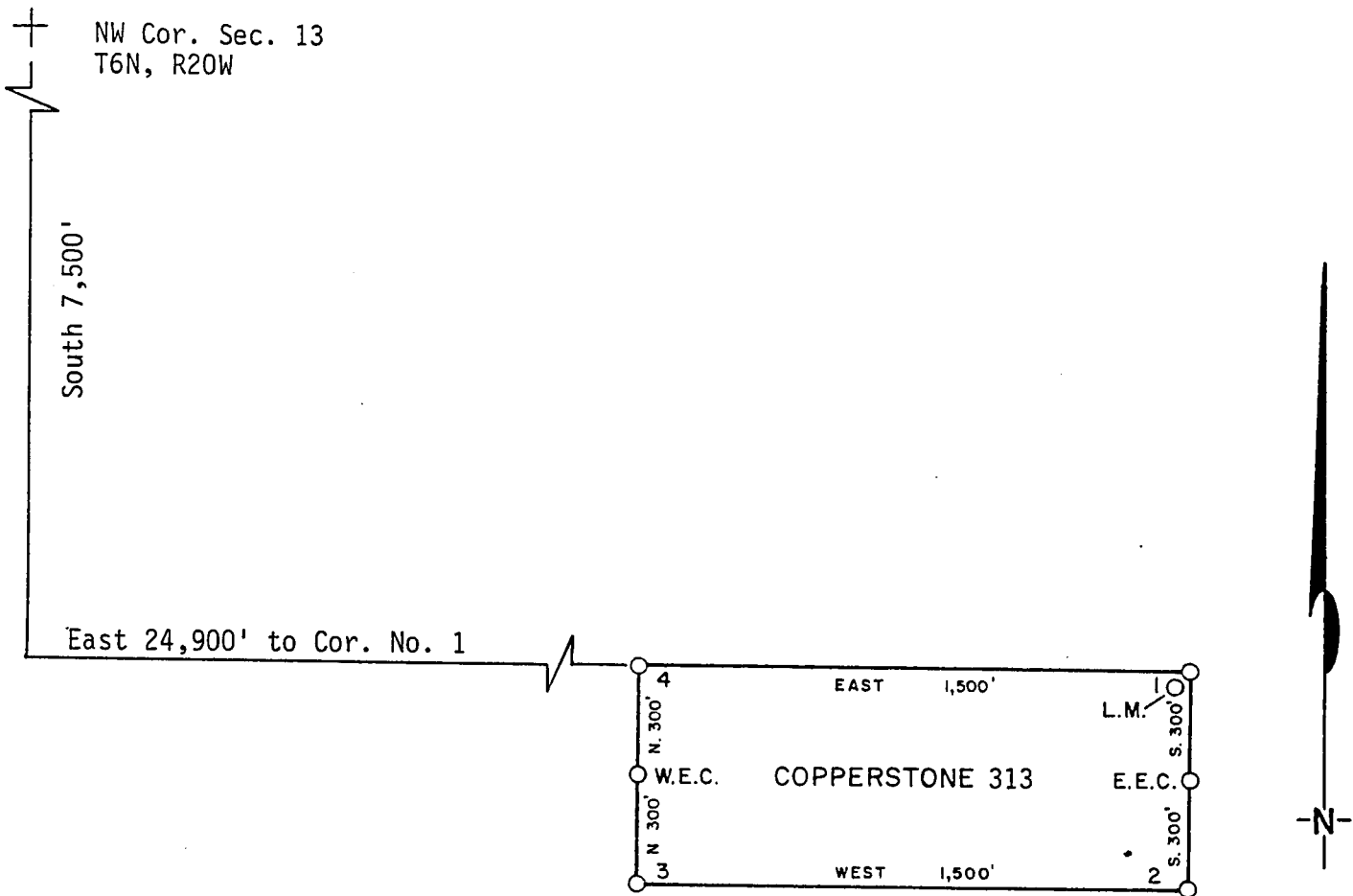
JUN 13 1986

1:40 A.M.
DENIX, ARIZONA

Locator(s) Cyprus Mines Corporation
P. O. Box 3299
Englewood, Colorado 80155
By [Signature], Agent

PLAT OF LODE CLAIM

(To be Attached to Recorded Copy of Amended and Additional
Certificate of Location Pursuant to A. R. S. & 27-203)



1. Name of Claim Copperstone 313
2. Type of Claim Lode
3. The Claim is located in Sections 22, Township 6N, Range 19W, G. & S. R. M.
4. Scale: 1" = 500'
5. The Claim is situated in La Paz, County, Arizona.
6. Type of corner and location monuments used: 4" diameter P.V.C.

Instructions for Completion:

- (i) If land is surveyed, a corner of the claim must be tied by a course and distance to a monument of the Public Land Survey; if the land is unsurveyed, a corner must be tied by course and distance to an established survey monument of a United States Government Agency or a United States Mineral Monument; if no such monuments are available, one corner of the claim must be tied by course and distance to some prominent natural object or other permanent monument as shown on Plat.


North arrow must be shown on Plat.

Bearing and distances between corners must be shown on Plat.

RECEIVED
B.L.M. AZ STATE OFFICE

JUN 13 1986

7:45 A.M.
PHOENIX, ARIZONA
(iii)



RECORDS IN OFFICE		CORDS	
OF LA PAZ COUNTY		—IZONA	
MAY 12 1142AM '86			
Lois K. MAY 12 COUNTY RECORDER 86			
FEE	5-	PGS	3-3

86- 2547

INDEXED
MICROFILMED

DKT 1276 SALE 654

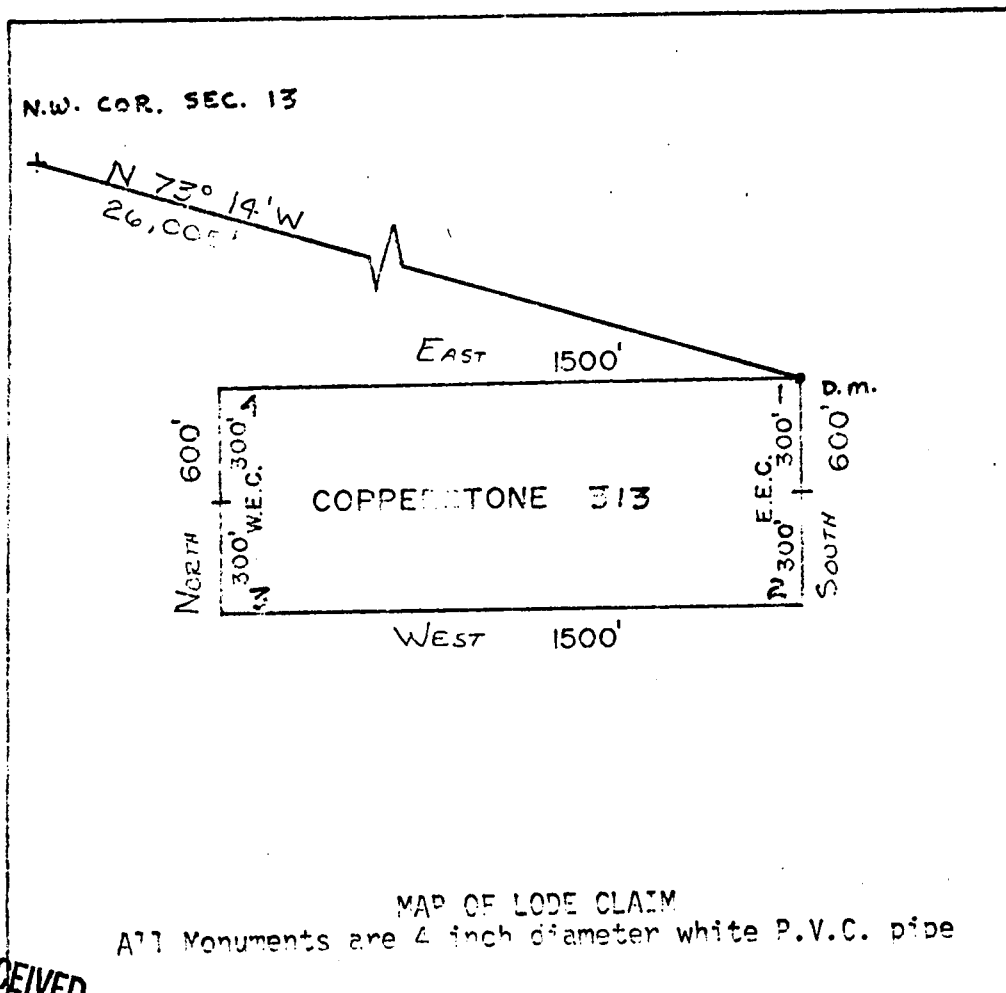
KNOW ALL MEN BY THESE PRESENTS, that Brad Wellington, as Agent for Amoco Minerals Company

has located the Copperstone 313 Lode Mining Claim, and by this certificate, and by right of discovery and location, claim 1500 feet, linear and horizontal measurement along the vein thereof, with all its dips, angles and variations as allowed by law, 600 feet on said vein running SOUTH from the discovery notice and 1500 feet running WEST from the discovery notice, and all veins, lodes, ledges, deposits and surface ground within the lines of said claim, situated in the Plamosa Mining District, County of Yuma and State of Arizona, located in the NW 1/4, NE 1/4, SW 1/4 & SE 1/4 SEC. 22,

T 6N., R 19 W., G&S R.M., and described by the metes and bounds as follows, to-wit:

Beginning at Corner No. 1; Whence the N.W. Corner of Section 13, T6N., R 20W., bears

<u>N 73° 14' W</u>	<u>26005</u>	feet;
Thence, <u>SOUTH</u>	300 feet to the <u>EAST</u>	End Center;
Thence, <u>SOUTH</u>	300 feet to Corner 2;	
Thence, <u>WEST</u>	1500 feet to Corner 3;	
Thence, <u>NORTH</u>	300 feet to the <u>WEST</u>	End Center;
Thence, <u>NORTH</u>	300 feet to Corner 4;	
Thence, <u>EAST</u>	1500 feet to Corner 1, the point of beginning.	



1" = 500'

RECEIVED
B.L.M. AZ STATE OFFICE

APR 26 1982

07:45 A.M.
PHOENIX, ARIZONA

Said lode was located on March 4, 1982

Dated: March 10, 1982

Brad Wellington
Amoco Minerals Company
7000 S. Yosemite
Englewood, CO 80155

Agent

A MC 164569

INDEXED

State of Arizona
County of Yuma ss

077775

I hereby certify that the within instrument
was filed and recorded at the request of

Amoco Minerals Co.

1982 APR 13 PM 2 47

Docket 1276

Page 654-655

Witness my hand and official seal the day
and year aforesaid.

GLENYS E. SCHMITT

Charlotte D. Kelly County Recorder

Deputy Recorder 300



INDEXED
MICROFILMED

AMENDED AND ADDITIONAL CERTIFICATE OF LOCATION OF LODE MINING CLAIM

THIS IS TO CERTIFY THAT Cyprus Mines Corporation, a corporation, owner of the Copperstone 314 Lode Mining Claim originally located on MARCH 4, 1982 and recorded in Book 1276, Page(s) 656 of La Paz County, Arizona, hereby amends, locates, and claims in compliance with all federal, state and local laws and customs applicable thereto the following described valuable lode or vein mineral deposit:

The name of this claim is the Copperstone Lode Mining Claim. This claim is 1500 feet in length and 600 feet in width. The general course of this claim is EAST - WEST and it is situated in the Plomosa Mining District, La Paz County, Arizona. The monument at which this location notice is posted lies within the boundaries of the claim within approximately 25 feet of Corner No. 1. This claim runs from the location monument on which this notice is posted 1495 feet in a EASTERLY direction to the EAST end line and 5 feet in a WESTERLY direction to the WEST end line and is also marked by six monuments, one at each corner and one at the center of each end line of the claim, making the claim in the form of a parallelogram. The location monument at which this notice is posted is situated within Section 22, T. 6 North, R. 19 West, G.&S.R.M., and this claim encompasses portions of the quarter section, subdivision(s), Section(s), Township and Range as follows:

NE 1/4 SECTION 22, T6N, R19W G.&S.R.M.

The locality of this claim with reference to some natural object or permanent monument and additional information (if any) concerning its locality are as follows:

beginning at the Northwest corner of Section 13, T. 6 North R. 20 West, G.&S.R.M., thence SOUTH 7500 feet, and EAST 24900 feet to Corner No. 1; thence NORTH 300 feet to the WEST End Center; thence NORTH 300 feet to Corner No. 2; thence EAST 1500 feet to Corner No. 3; thence SOUTH 300 feet to the EAST End Center; thence SOUTH 300 feet to Corner No. 4; thence WEST 1500 feet to Corner No. 1.

This Certificate is prepared, posted, and recorded as an amendment of the original location for the purposes of appropriating under the Mining Law of 1872, as amended, and the laws of the State of Arizona all ground within the boundaries herein defined, and for the purpose of correcting any error, irregularity, omission, incompleteness or defect, if any, which may have existed or may exist in the original location or record thereof, and is made without waiver, abandonment or release of any rights acquired or held under or by virtue of said original location and to secure all the benefits of the mining law. In the event said original location is found to be void, or ineffective for any reason, then this location shall be an original location and this certificate an original certificate.

DATED AND POSTED on the ground the 5th day of April, 1986.

RECEIVED
B.L.M. AZ STATE OFFICE

JUN 13 1986

7:45 A.M.
PHOENIX, ARIZONA

Locator(s) Cyprus Mines Corporation

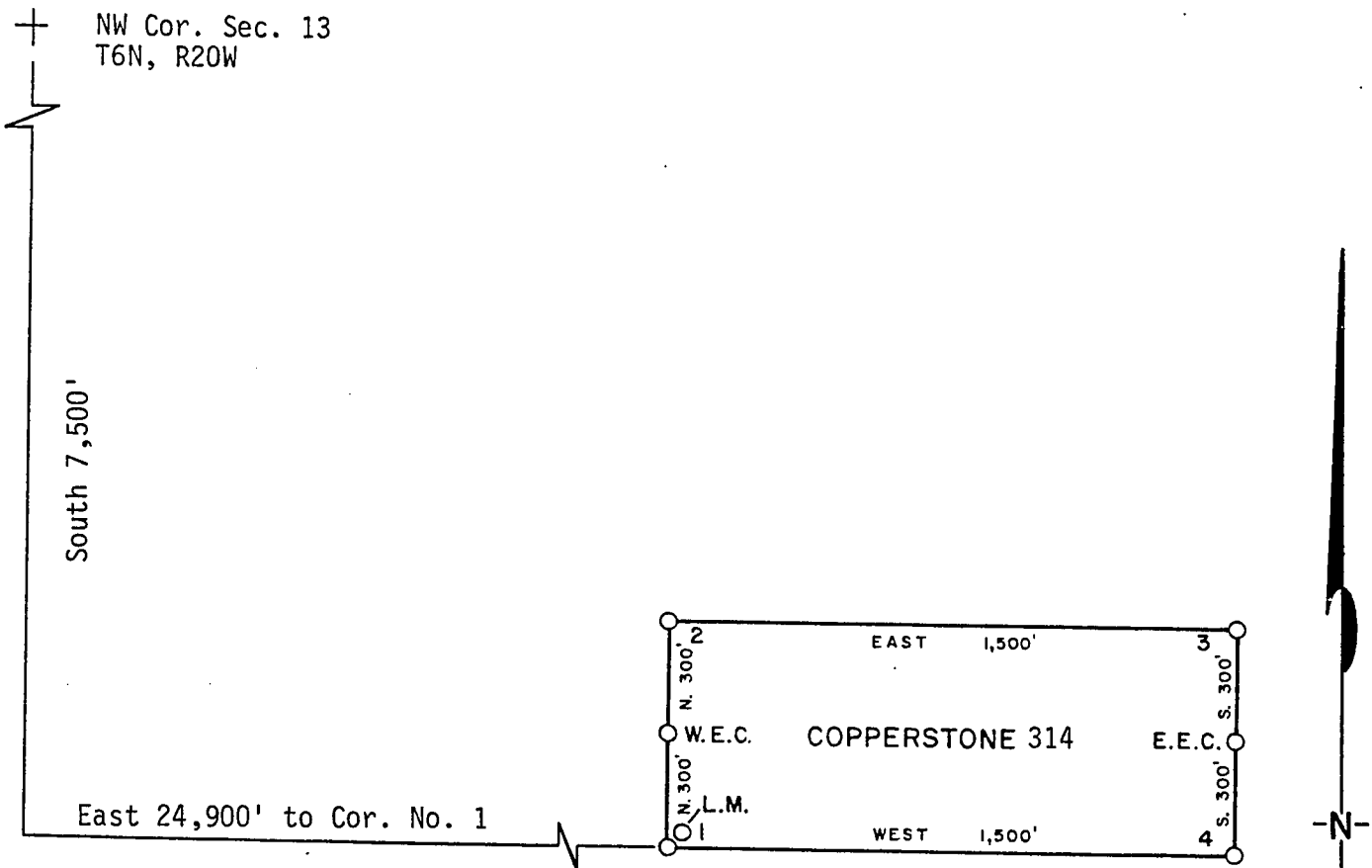
P. O. Box 3299

Englewood, Colorado 80155

By Howe R. R., Agent

PLAT OF LODE CLAIM

(To be Attached to Recorded Copy of Amended and Additional
Certificate of Location Pursuant to A. R. S. & 27-203)



1. Name of Claim Copperstone 314
2. Type of Claim Lode
3. The Claim is located in Sections 22, Township 6N, Range 19W, G. & S. R. M.
4. Scale: 1" = 500'
5. The Claim is situated in La Paz, County, Arizona.
6. Type of corner and location monuments used: 4" diameter P.V.C.

Instructions for Completion:


RECEIVED
B.L.M. AZ STATE OFFICE

JUN 13 1986

7:45 A.M.
PHOENIX, ARIZONA

- (i) If land is surveyed, a corner of the claim must be tied by a course and distance to a monument of the Public Land Survey; if the land is unsurveyed, a corner must be tied by course and distance to an established survey monument of a United States Government Agency or a United States Mineral Monument; if no such monuments are available, one corner of the claim must be tied by course and distance to some prominent natural object or other permanent monument as shown on Plat.
- (ii) North arrow must be shown on Plat.
- (iii) Bearing and distances between corners must be shown on Plat.

86- 2548



RECORDED IN OFFICIAL RECORDS OF LA PAZ COUNTY, ARIZONA	
MAY 12 11 42 AM '06	
Lois K. Hesse, COUNTY RECORDER	
FEE	5- PGS 3-3

INDEXED
MICROFILMED

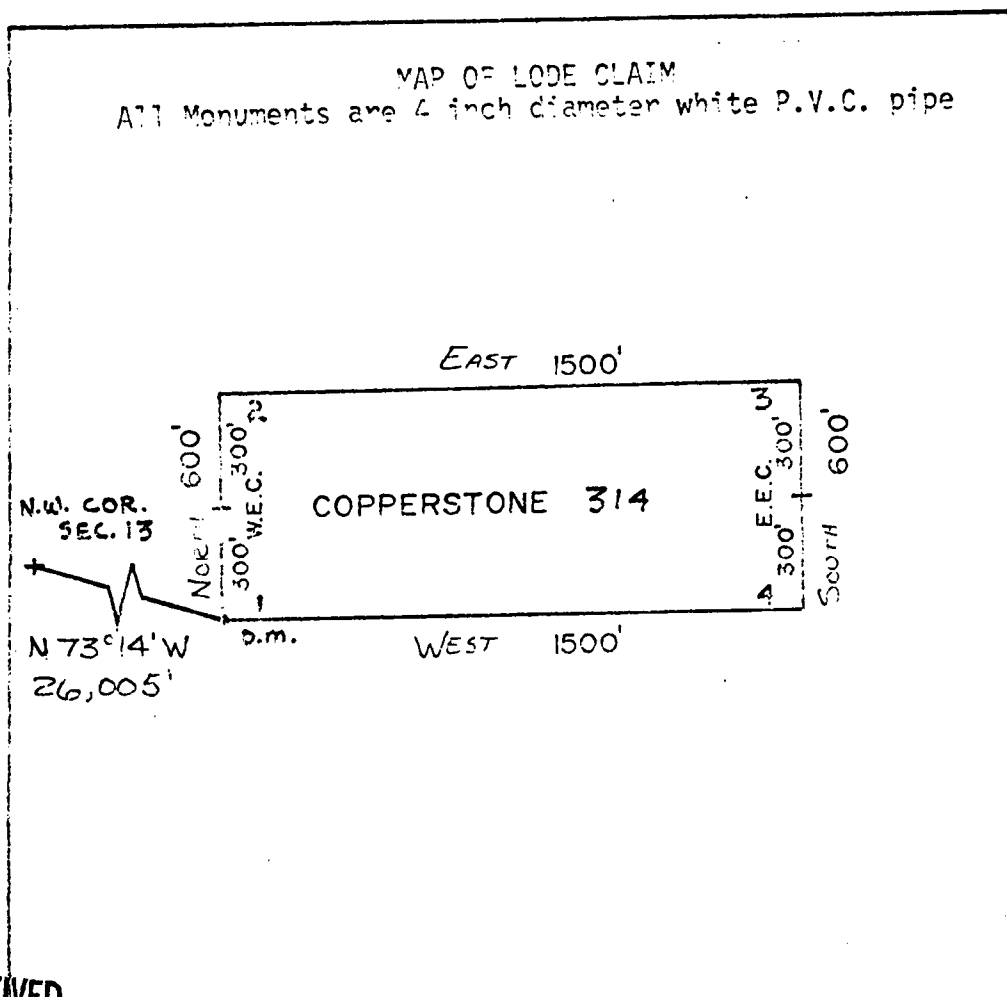
DKT 1276 PAGE 656 I
KNOW ALL MEN BY THESE PRESENTS, that Brad Wellington, as Agent for Amoco Minerals
Company
has located the Copperstone 314 Lode Mining Claim, and by this certificate, and by
right of discovery and location, claim 1500 feet, linear and horizontal measurement along
the vein thereof, with all its dips, angles and variations as allowed by law, 600
feet on said vein running NORTH from the discovery notice and 1500
feet running EAST from the discovery notice, and all veins, lodes, ledges,
deposits and surface ground within the lines of said claim, situated in the Plamasa
Mining District, County of Yuma and State of Arizona, located in the
NE 1/4, Sec. 22 & NW 1/4, Sec. 23,

T 6N., R 19W., G&S R.M., and described by the metes and bounds as follows,
to-wit:

Beginning at Corner No. 1; Whence the N.W. Corner of Section 13, T6N., R 20W., bears

N 73° 14' W, 26005 feet;

Thence, NORTH	300 feet to the WEST End Center;
Thence, NORTH	300 feet to Corner 2;
Thence, EAST	1500 feet to Corner 3;
Thence, SOUTH	300 feet to the EAST End Center;
Thence, SOUTH	300 feet to Corner 4;
Thence, WEST	1500 feet to Corner 1, the point of beginning.



RECEIVED
B.L.M. AZ STATE OFFICE

APR 26 1982

07:45 A.M.
PHOENIX, ARIZONA

Said lode was located on March 4, 1982

Dated: March 10, 1982

Brad Wellington Agent
Amoco Minerals Company
7000 S. Yosemite
Englewood, CO 80155

A MC 164570

INDEXED

State of Arizona
County of Yuma

077776

I hereby certify that the within instrument
was filed and recorded at the request of

Amoco Minerals Co.

1982 APR 13 PM 2 47

Docket 1276

Page 656-657


Witness my hand and official seal the day
and year aforesaid.

GLENYS E. SCHMITT

County Recorder

Charles J. Dilly

Deputy Recorder



INDEXED

MICROFILMED

MICROFILMED

ARIZONA

AMENDED AND ADDITIONAL CERTIFICATE OF LOCATION OF LODE MINING CLAIM

THIS IS TO CERTIFY THAT Cyprus Mines Corporation, a corporation, owner of the Copperstone 315 Lode Mining Claim originally located on MARCH 4, 1982 and recorded in Book 1276, Page(s) 658 of La Paz County, Arizona, hereby amends, locates, and claims in compliance with all federal, state and local laws and customs applicable thereto the following described valuable lode or vein mineral deposit:

The name of this claim is the Copperstone 315 Lode Mining Claim.

This claim is 1500 feet in length and 600 feet in width. The general course of this claim is EAST - WEST and it is situated in the Plomosa Mining District, La Paz County, Arizona. The monument at which this location notice is posted lies within the boundaries of the claim within approximately 25 feet of Corner No. 1. This claim runs from the location monument on which this notice is posted 1495 feet in a EASTERLY direction to the EAST end line and 5 feet in a WESTERLY direction to the WEST end line and is also marked by six monuments, one at each corner and one at the center of each end line of the claim, making the claim in the form of a parallelogram. The location monument at which this notice is posted is situated within Section 22, T. 6 North, R. 19 West, G.&S.R.M., and this claim encompasses portions of the quarter section, subdivision(s), Section(s), Township and Range as follows:

NE 1/4 AND SE 1/4 SECTION 22, T6N, R 19W, G. & S.R.M.

The locality of this claim with reference to some natural object or permanent monument and additional information (if any) concerning its locality are as follows:

beginning at the Northwest corner of Section 13, T. 6 North R. 20 West, G.&S.R.M., thence SOUTH 7500 feet, and EAST 24900 feet to Corner No. 1; thence SOUTH 300 feet to the WEST End Center; thence SOUTH 300 feet to Corner No. 2; thence EAST 1500 feet to Corner No. 3; thence NORTH 300 feet to the EAST End Center; thence NORTH 300 feet to Corner No. 4; thence WEST 1500 feet to Corner No. 1.

This Certificate is prepared, posted, and recorded as an amendment of the original location for the purposes of appropriating under the Mining Law of 1872, as amended, and the laws of the State of Arizona all ground within the boundaries herein defined, and for the purpose of correcting any error, irregularity, omission, incompleteness or defect, if any, which may have existed or may exist in the original location or record thereof, and is made without waiver, abandonment or release of any rights acquired or held under or by virtue of said original location and to secure all the benefits of the mining law. In the event said original location is found to be void, or ineffective for any reason, then this location shall be an original location and this certificate an original certificate.

DATED AND POSTED on the ground the 5th day of April, 1986.

RECEIVED
B.L.M. AZ STATE OFFICE

JUN 13 1986

7:45 A.M.
PHOENIX, ARIZONA

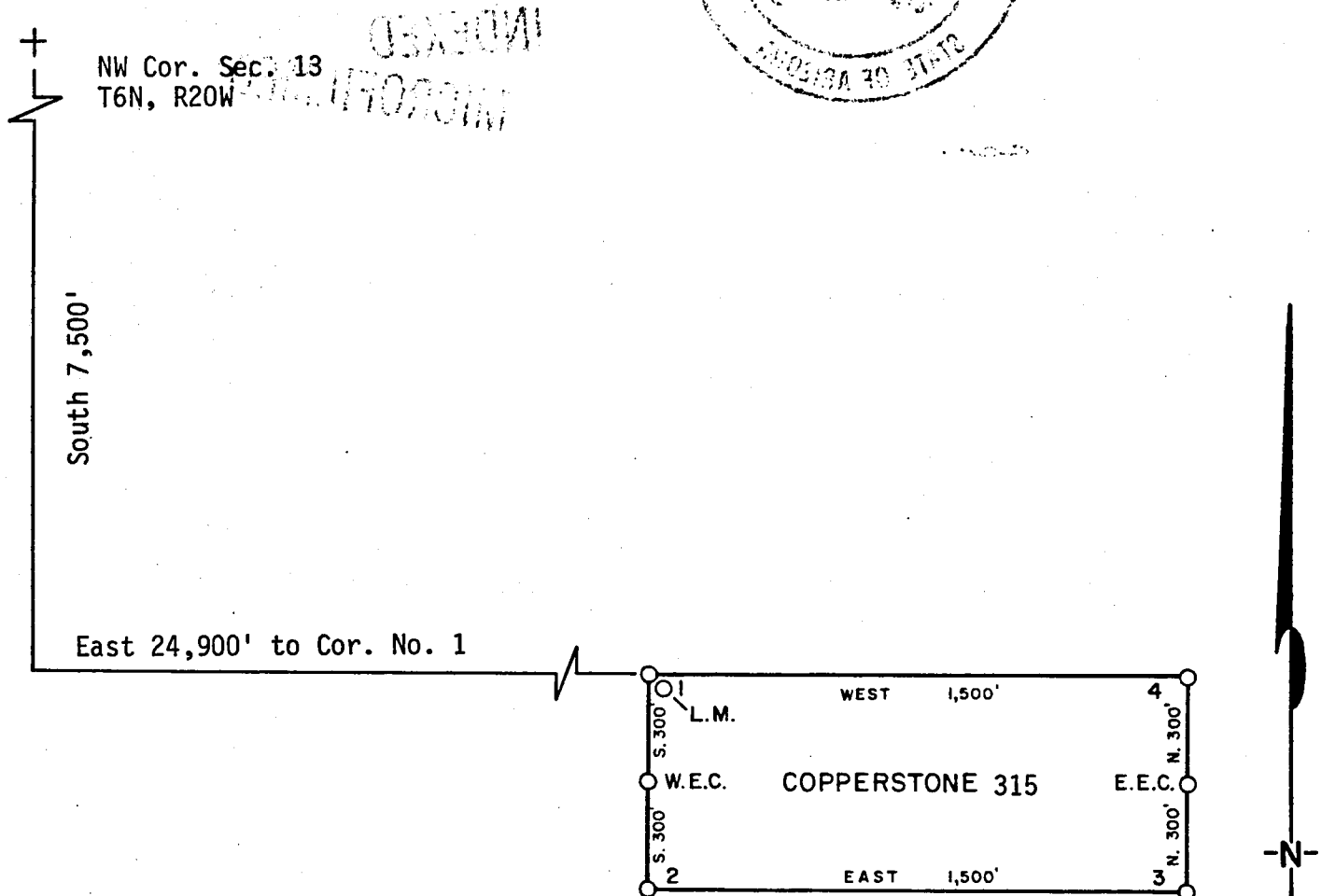
Locator(s) Cyprus Mines Corporation

P. O. Box 3299

Englewood, Colorado 80155

By Howe BL, Agent

PLAT OF LODE CLAIM 86- 2549
(To be Attached to Recorded Copy of Amended and Additional
Certificate of Location Pursuant to A. R. S. & 27-203)



1. Name of Claim Copperstone 315
2. Type of Claim Lode
3. The Claim is located in Sections 22, Township 6N, Range 19W, G. & S. R. M.
4. Scale: 1" = 500'
5. The Claim is situated in La Paz, County, Arizona.
6. Type of corner and location monuments used: 4" diameter P.V.C.

Instructions for Completion:

RECEIVED
B.L.M. AZ STATE OFFICE

JUN 13 1986

7:45 A.M.
PHOENIX, ARIZONA

- (i) If land is surveyed, a corner of the claim must be tied by a course and distance to a monument of the Public Land Survey; if the land is unsurveyed, a corner must be tied by course and distance to an established survey monument of a United States Government Agency or a United States Mineral Monument; if no such monuments are available, one corner of the claim must be tied by course and distance to some prominent natural object or other permanent monument as shown on Plat.
- (ii) North arrow must be shown on Plat.
- (iii) Bearing and distances between corners must be shown on Plat.



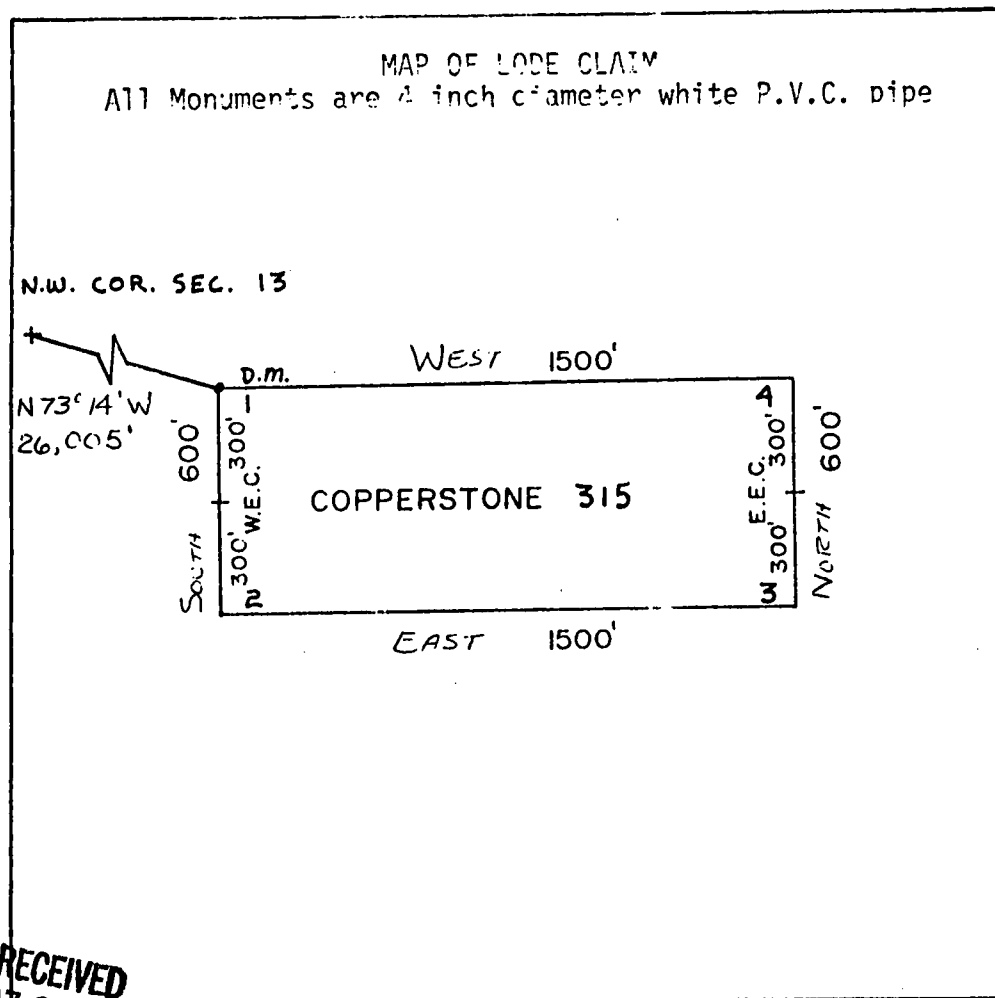
RECORDED IN OFFICIAL RECORDS OF LA PAZ COUNTY, ARIZONA	
MAY 12 11 42 AM '86	
Lois K. Hesse, COUNTY RECORDER	
SEE 5-	PGS 3-3

INDEXED
MICROFILMED

KNOW ALL MEN BY THESE PRESENT that Brad Wellington as Agent for Amoco Minerals Company has located the Copperstone 315 Lode Mining Claim and by this certificate, and by right of discovery and location, claim 1500 feet, linear and horizontal measurement along the vein thereof, with all its dips, angles and variations as allowed by law, 600 feet on said vein running SOUTH from the discovery notice and 1500 feet running EAST from the discovery notice, and all veins, lodes, ledges, deposits and surface ground within the lines of said claim, situated in the Plamosa Mining District, County of Yuma and State of Arizona, located in the NE 1/4, SE 1/4, SEC. 22 & NW 1/4, SW 1/4, SEC. 23

T 6N., R 19W., G&S R.M., and described by the metes and bounds as follows, to-wit:

Beginning at Corner No. 1; Whence the N.W. Corner of Section 13, T6N., R 20W., bears N 73° 14' W, 26005 feet;
 Thence, SOUTH 300 feet to the WEST End Center;
 Thence, SOUTH 300 feet to Corner 2;
 Thence, EAST 1500 feet to Corner 3;
 Thence, NORTH 300 feet to the EAST End Center;
 Thence, NORTH 300 feet to Corner 4;
 Thence, WEST 1500 feet to Corner 1, the point of beginning.



A MC 164571

RECEIVED
 B.L.M. AZ STATE OFFICE
 APR 26 1982
 07:45 A.M
 PHOENIX, ARIZONA

Said lode was located on march 4, 1982
 Dated: march 10, 1982

Brad Wellington Agent
 Amoco Minerals Company
 7000 S. Yosemite
 Englewood, CO 80155

INDEXED

State of Arizona
County of Yuma

077777

I hereby certify that the within instrument
was filed and recorded at the request of

Amoco Minerals Co.

APR 13 PM 2 47

Docket 1276

Page 658-659

Witness my hand and official seal the day
and year aforesaid.

GLENYS E. SCHMITT

County Recorder

Charles J. Dally

Deputy Recorder



INDEXED

MICROFILMED